

Received by OWAD

MAY 14 2024

Salem, OR


CLAIM OF BENEFICIAL USE MAP FOR: PORTLAND V. A. MEDICAL CENTER

Assessor Legal: Sec.9 1S 1E TL1600 27.58 AC

3710 S.W. U.S. Veterans Hospital Road,
Portland, Oregon, 97239

Application: G-17236


Permit: G-16701



Note: The entirety of Tax Lot 1600 is located within the Elizabeth Caruthers DLC 42

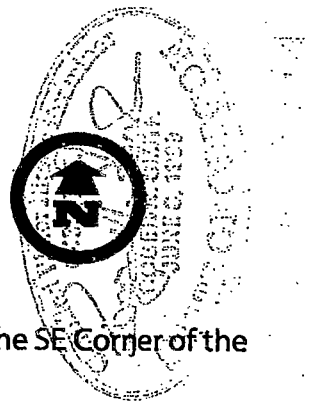
Scale 1" = 400'

| LEGEND | |
|--------|---|
| | Irrigated Area (2.32 Acres in NE Qtr, SE Qtr Section 9; 0.15 Acres in NW Qtr, SW Qtr Section 10) |
| | Section Line |
| | Quarter Section Line |
| | Combined Quarter Quarter Section Line and Elizabeth Caruthers DLC 42 Southern Boundary Line |
| | POA Well Location (MULT-101972) |
| | 97,000 gallon potable water tank |
| | 2,200 gallon poly irrigation tank |
| | Water Meters #s 1, 2, & 3 in Well House With POA |




EXPIRATION DATE: 6-30-84

Reference Point
SE Corner of NE Qtr Qtr
of SE Qtr of T1S R1E
Section 9



Point of Appropriation: 350.09 feet North and 665.00 feet West of the SE Corner of the NE Quarter Quarter of the SE Quarter of Section 9, (T1S R1E)
45° 29' 41.73"N, 122° 41' 04.52"W

Disclaimer: This map is not intended to provide legal dimensions or locations of property ownership lines.



Note: The entirety of Tax Lot 1600 is located within the Elizabeth Caruthers DLC 42

Scale 1" = 400'

Reference Point