




T.6S. R.2W. Section 17, W.M.

Brooklake Rd NE

Proposed Well 1 is located 800 feet north and 1,450 feet east from the SW corner of Section 17.

-  Area to be covered by commercial water rights.
-  Tax lot boundary
-  Donation Land Claim boundary



Proposed Well 1

TL 06 2W 17C 701

Brooks
DLC 64

Morson
DLC 68

Union Pacific Railroad

18 17
19 20

Scale: 1" = 400'



This map was prepared for the purpose of identifying the location of a water right only and is not intended to provide legal dimensions or location of property ownership lines.



Water Right Application Map

Pacific Hydro-Geology Inc.

07/2020
Rev. 02/2022

Graymont Western US Inc.
T.6S. R.2W. Section 17, W.M.