

SECTION 2: PROPERTY OWNERSHIP

Please indicate if you own all the lands associated with the project from which the water is to be diverted, conveyed, and used.

- YES, there are no encumbrances.
- YES, the land is encumbered by easements, rights of way, roads or other encumbrances.
- NO, I have a recorded easement or written authorization permitting access.
- NO, I do not currently have written authorization or easement permitting access.
- NO, written authorization or an easement is not necessary, because the only affected lands I do not own are state-owned submersible lands, and this application is for irrigation and/or domestic use only (ORS 274.040).
- NO, because water is to be diverted, conveyed, and/or used only on federal lands.

Affected Landowners: List the names and mailing addresses of all owners of any lands that are not owned by the applicant and that are crossed by the proposed ditch, canal or other work, even if the applicant has obtained written authorization or an easement from the owner. *(Attach additional sheets if necessary).*

Legal Description: You must provide the legal description of: 1. The property from which the water is to be diverted, 2. Any property crossed by the proposed ditch, canal or other work, and 3. Any property on which the water is to be used as depicted on the map.

SECTION 3: SOURCE OF WATER

A. Proposed Source of Water

Provide the commonly used name of the water body from which water will be diverted, and the name of the stream or lake it flows into (if unnamed, say so), and the locations of the point of diversion (POD):

Source 1: Galesville Reservoir (R-9964)	Tributary to: South Umpqua River
TRSQQ of POD: T31S, R4W, WM, Section 28, SWNE	
Source 2: South Umpqua River	Tributary to: Umpqua River
TRSQQ of POD: T28S, R6W, WM, Section 29, SWSE	

If any source listed above is stored water that is authorized under a water right permit, certificate, or decree, attach a copy of the document or list the document number (for decrees, list the volume, page and/or decree name).

R-9964

Received by OWRD

MAY 31 2024

Salem, OR

B. Applications to Use Stored Water

Do you, or will you, own the reservoir(s) described in Section 3A above?

- Yes.
- No. (Enclose a copy of your written notification to the operator of the reservoir of your intent to file this application, which should have been mailed or delivered to the operator.)

If all sources listed in Section 3A are stored water, the Department will review your application using the expedited process provided in ORS 537.147, unless you check the box below. Please see the instruction booklet for more information.

By checking this box, you are requesting that the Department process your application under the standard process outlined in ORS 537.150 and 537.153, rather than the expedited process provided by ORS 537.147. To file an application under the standard process, you must enclose the following:

- A copy of a signed non-expired contract or other agreement with the owner of the reservoir (if not you) to impound the volume of water you propose to use in this application.
- A copy of your written agreement with the party (if any) delivering the water from the reservoir to you.

SECTION 4: SENSITIVE, THREATENED OR ENDANGERED FISH SPECIES PUBLIC INTEREST INFORMATION

This information must be provided for your application to be accepted as complete. The Water Resources Department will determine whether the proposed use will impair or be detrimental to the public interest with regard to sensitive, threatened or endangered fish species.

To answer the following questions, use the map provided in [Attachment 3](#) or the link below to determine whether the proposed point of diversion (POD) is located in an area where the Upper Columbia, the Lower Columbia, and/or the Statewide public interest rules apply.

For more detailed information, click on the following link and enter the T,R,S,QQ or the Lat/Long of a POD and click on "Submit" to retrieve a report that will show which section, if any, of the rules apply:
https://apps.wrd.state.or.us/apps/misc/lkp_trsqq_features/

If you need help to determine in which area the proposed POD is located, please call the customer service desk at (503) 986-0900.

Received by OWRD

Upper Columbia - OAR 690-033-0115 thru -0130

MAY 31 2024

Is the POD located in an area where the Upper Columbia Rules apply?

Salem, OR

- Yes
- No

If yes, you are notified that the Water Resources Department will consult with numerous federal, state, local and tribal governmental entities so it may determine whether the proposed use is consistent with the "Columbia River Basin Fish and Wildlife Program" adopted by the Northwest Power Planning Council in 1994 for the protection and recovery of listed fish species. The application may be denied, heavily conditioned, or if appropriate, mitigation for impacts may be needed to obtain approval for the proposed use.

If yes,

- I understand that the proposed use does not involve appropriation of direct streamflow during the time period April 15 to September 30, except as provided in OAR 690-033-0140.
- I understand that I will install, operate and maintain a fish screen and fish passage as listed in ORS 498.301 through 498.346, and 509.580 through 509.910, to the specifications and extent required by Oregon Department of Fish and Wildlife, prior to diversion of water under any permit issued pursuant to this application.
- I understand that the Oregon Department of Environmental Quality will review my application to determine if the proposed use complies with existing state and federal water quality standards.
- I understand that I will install and maintain water use measurement and recording devices as required by the Water Resources Department, and comply with recording and reporting permit condition requirements.

Lower Columbia - OAR 690-033-0220 thru -0230

Is the POD located in an area where the Lower Columbia rules apply?

Yes No

If yes, you are notified that that the Water Resources Department will determine, by reviewing recovery plans, the Columbia River Basin Fish and Wildlife Program, and regional restoration programs applicable to threatened or endangered fish species, in coordination with state and federal agencies, as appropriate, whether the proposed use is detrimental to the protection or recovery of a threatened or endangered fish species and whether the use can be conditioned or mitigated to avoid the detriment.

If a permit is issued, it will likely contain conditions to ensure the water use complies with existing state and federal water quality standards; and water use measurement, recording and reporting required by the Water Resources Department. The application may be denied, or if appropriate, mitigation for impacts may be needed to obtain approval of the proposed use.

If yes, provide the following information (the information must be provided with the application to be considered complete).

Yes No The proposed use is for more than one cubic foot per second (448.8 gpm) and is not subject to the requirements of OAR 690, Division 86 (Water Management and Conservation Plans).

If yes, provide a description of the measures to be taken to assure reasonably efficient water use:

Statewide - OAR 690-033-0330 thru -0340

Is the POD located in an area where the Statewide rules apply?

Yes No

If yes, the Water Resources Department will determine whether the proposed use will occur in an area where endangered, threatened or sensitive fish species are located. If so, the Water Resources Department, Department of Fish and Wildlife, Department of Environmental Quality, and the Department of Agriculture will recommend conditions required to achieve "no loss of essential habitat of threatened and endangered (T&E) fish species," or "no net loss of essential habitat of sensitive (S) fish species." If conditions cannot be identified that meet the standards of no loss of essential T & E fish habitat or no net loss of essential S fish habitat, the agencies will recommend denial of the application unless they conclude that the proposed use would not harm the species.

Received by OWRD

MAY 31 2024

Salem, OR

SECTION 5: WATER USE

Provide the amount of water you propose to use from each source, for each use, in cubic feet-per-second (cfs) or gallons-per-minute (gpm). If the proposed use is from storage, provide the amount in acre-feet (af):
 (1 cfs equals 448.8 gpm. 1 acre-foot equals 325,851 gallons or 43,560 cubic feet)

SOURCE	USE	PERIOD OF USE	AMOUNT
Galesville (R-9964)	Industrial	Mar. 1 - Oct. 31 year round	7.50 <input type="checkbox"/> cfs <input type="checkbox"/> gpm <input checked="" type="checkbox"/> af
			<input type="checkbox"/> cfs <input type="checkbox"/> gpm <input type="checkbox"/> af
			<input type="checkbox"/> cfs <input type="checkbox"/> gpm <input type="checkbox"/> af
			<input type="checkbox"/> cfs <input type="checkbox"/> gpm <input type="checkbox"/> af

Please indicate the number of primary, supplemental and/or nursery acres to be irrigated. - industrial hot irrigation SD

Primary: 3.00 Acres Supplemental: _____ Acres Nursery Use: _____ Acres

If supplemental acres are listed, provide the Permit or Certificate number of the underlying primary water right(s): NA

Indicate the maximum total number of acre-feet you expect to use in an irrigation season: 7.50

- If the use is **municipal or quasi-municipal**, attach **Form M**
- If the use is **domestic**, indicate the number of households:
- If the use is **mining**, describe what is being mined and the method(s) of extraction:

SECTION 6: WATER MANAGEMENT

A. Diversion and Conveyance

What equipment will you use to pump water from your source?

- Pump (give horsepower and type): 2 Hp electric motor centrifugal
- Other means (describe):

Received by OWRD
 MAY 31 2024
 Salem, OR

Provide a description of the proposed means of diversion, construction, and operation of the diversion works and conveyance of water.

Re-diversion of Galesville store water through self-cleaning fish screen and pumped to ~1100 LF 2" PVC pipe to three bermed log decks and applied with impact sprinkler heads

B. Application Method

What equipment and method of application will be used? (e.g., drip, wheel line, high-pressure sprinkler)
 High pressure sprinklers

C. Conservation

Please describe why the amount of water requested is needed and measures you propose to: prevent waste; measure the amount of water diverted; prevent damage to public uses of affected surface waters.

Water requested to maintain moisture in the logs. Log decks will be perimeter bermed to retain water either with re-use or evaporation.

SECTION 7: RESOURCE PROTECTION

In granting permission to use water from a stream or lake, the state encourages, and in some instances requires, careful control of activities that may affect the waterway or streamside area. See instruction guide for a list of possible permit requirements from other agencies. Please indicate any of the practices you plan to undertake to protect water resources:

Diversion will be screened per ODFW specifications in ORS 498.301 through 498.346 to prevent uptake of fish and other aquatic life.

Describe planned actions: A self-cleaning fish screen foot valve.

Excavation or clearing of banks will be kept to a minimum to protect riparian or streamside areas.

Note: If disturbed area is more than one acre, applicant should contact the Department of Environmental Quality to determine if a 1200C permit is required.

Describe planned actions and additional permits required for project implementation: Bank area during construction will be to a minimum to maintain riparian.

Operating equipment in a water body will be managed and timed to prevent damage to aquatic life.

Describe planned actions and additional permits required for project implementation:

Water quality will be protected by preventing erosion and run-off of waste or chemical products.

Describe planned actions: Best construction management practices will be applied.

List other federal and state permits or contracts to be obtained, if a water right permit is granted.

SECTION 8: PROJECT SCHEDULE

Received by OWRD

a) Date construction will begin: June 1, 2024

MAY 31 2024

b) Date construction will be completed: July 31, 2024

c) Date beneficial water use will begin: As soon as construction is completed.

Salem, OR

SECTION 9: WITHIN A DISTRICT

Check here if the point of diversion or place of use are located within or are served by an irrigation or other water district.

Irrigation District Name	Address	
City	State	Zip

SECTION 10: REMARKS

Use this space to clarify any information you have provided in the application. (Attach additional sheets if necessary).

This page intentionally left blank.

Received by OWRD

MAY 31 2024

Salem, OR

Land Use Information Form



Oregon Water Resources Department
725 Summer Street NE, Suite A
Salem, Oregon 97301-1266
(503) 986-0900
www.oregon.gov/OWRD

NOTE TO APPLICANTS

In order for your application to be processed by the Oregon Water Resources Department (OWRD), this Land Use Information Form must be completed by a local government planning official in the jurisdiction(s) where your water right will be diverted, conveyed, used, and developed. The planning official may choose to complete the form while you wait or return the "Receipt Acknowledging Request for Land Use Information" to you. Applications received by OWRD without the Land Use Information Form, or the signed receipt, will be returned to you. **IMPORTANT:** Please note that while OWRD can accept a signed receipt as part of intake for an application for a new permit to use or store water, a completed Land Use Information Form is required for OWRD's acceptance of all other applications. Please be aware that your application cannot be approved without land use approval by OWRD

MAY 31 2024

This form is **NOT** required if:

- Salem, OR
- 1) Water is to be diverted, conveyed, and used on federal lands only; **OR**
 - 2) The application is for a water right transfer, allocation of conserved water, exchange, permit amendment, or ground water registration modification, and **all** of the following apply:
 - a. The existing and proposed water use is located entirely within lands zoned for exclusive farm-use or within an irrigation district;
 - b. The application involves a change in place of use only;
 - c. The change does not involve the placement or modification of structures, including but not limited to water diversion, impoundment, distribution facilities, water wells and well houses: **and**

NOTE TO LOCAL GOVERNMENTS

The person presenting the attached Land Use Information Form is applying for a new water right or modifying an existing water right. The Oregon Water Resources Department (OWRD) requires applicants to obtain land use information to ensure the water right does not result in land uses that are incompatible with your comprehensive plan. Please complete the form and return it to the applicant for inclusion in their application. **NOTE:** For new water right applications only, if you are unable to complete this form while the applicant waits, you may complete the "Receipt Acknowledging Request for Land Use Information" and return it to the applicant.

You will receive notice via OWRD's weekly Public Notice once the applicant formally submits their request to OWRD. The notice will give more information about OWRD's water right process and provide additional comment opportunities. If you previously only completed the receipt for an application for a new permit to use or store water, you will have 30 days from the Public Notice date to complete the Land Use Information Form and return it to OWRD. Your attention to this request for information is greatly appreciated. If you have questions concerning this form, please contact OWRD's Customer Service Group at 503-986-0900 or WRD_DL_customerservice@water.oregon.gov.

Land Use Information Form



Oregon Water Resources Department
 725 Summer Street NE, Suite A
 Salem, Oregon 97301-1266
 (503) 986-0900
 www.oregon.gov/OWRD

NAME Thomas Ireland				PHONE 541-643-9313			
MAILING ADDRESS PO Box 338							
CITY Dillard			STATE OR	ZIP 97432	EMAIL thomas_ireland@yahoo.com		

A. Land and Location

Please include the following information for all tax lots where water will be diverted (taken from its source), conveyed (transported), and/or used or developed. Applicants for municipal use, or irrigation uses within irrigation districts, may substitute existing and proposed service-area boundaries for the tax-lot information requested below.

Township	Range	Section	¼ ¼	Tax Lot #	Plan Designation (e.g., Rural Residential/RR-5)	Water to be:			Proposed Land Use:
28S	6W	29	SWSE	400		<input checked="" type="checkbox"/> Diverted	<input checked="" type="checkbox"/> Conveyed	<input checked="" type="checkbox"/> Used	
						<input type="checkbox"/> Diverted	<input type="checkbox"/> Conveyed	<input type="checkbox"/> Used	
						<input type="checkbox"/> Diverted	<input type="checkbox"/> Conveyed	<input type="checkbox"/> Used	
						<input type="checkbox"/> Diverted	<input type="checkbox"/> Conveyed	<input type="checkbox"/> Used	

List all counties and cities where water is proposed to be diverted, conveyed, and/or used or developed:

Douglas

Received by OWRD
 MAY 31 2024

NOTE: A separate Land Use Information Form must be completed and submitted for each county and city, as applicable.

B. Description of Proposed Use

Type of application to be filed with the Oregon Water Resources Department:

Salem, OR

- Permit to Use or Store Water
- Water Right Transfer
- Permit Amendment or Ground Water Registration Modification
- Limited Water Use License
- Exchange of Water
- Allocation of Conserved Water

Source of water: Reservoir/Pond Ground Water Surface Water (name) Galesville

Estimated quantity of water needed: 7.50 cubic feet per second gallons per minute acre-feet

Intended use of water: Irrigation Commercial Industrial Domestic for _____ household(s)
 Municipal Quasi-Municipal Instream Other _____

Briefly describe:

Requesting use of stored water from Galesville Reservoir for industrial use to applied to maintain moisture to logs on the log deck covering upto a 3.0 acre area.

Note to applicant: For new water right applications only, if the Land Use Information Form cannot be completed while you wait, please have a local government representative sign the receipt on the bottom of page 4 and include it with the application filed with the Oregon Water Resources Department.

See Page 4 →

For Local Government Use Only

The following section must be completed by a planning official from each county and city listed unless the project will be located entirely within the city limits. In that case, only the city planning agency must complete this form. This deals only with the local land use plan. Do not include approval for activities such as building or grading permits.


Please check the appropriate box below and provide the requested information

- Land uses to be served by the proposed water use(s), including proposed construction, are allowed outright or are not regulated by your comprehensive plan. Cite applicable ordinance section(s): 3.21.050.5
- Land uses to be served by the proposed water use(s), including proposed construction, involve discretionary land-use approvals as listed in the table below. (Please attach documentation of applicable land-use approvals which have already been obtained. Record of Action/land-use decision and accompanying findings are sufficient.) **If approvals have been obtained but all appeal periods have not ended, check "Being Pursued."**

Type of Land-Use Approval Needed (e.g., plan amendments, rezones, conditional-use permits, etc.)	Cite Most Significant, Applicable Plan Policies & Ordinance Section References	Land-Use Approval:	
		<input type="checkbox"/> Obtained <input type="checkbox"/> Denied	<input type="checkbox"/> Being Pursued <input type="checkbox"/> Not Being Pursued
		<input type="checkbox"/> Obtained <input type="checkbox"/> Denied	<input type="checkbox"/> Being Pursued <input type="checkbox"/> Not Being Pursued
		<input type="checkbox"/> Obtained <input type="checkbox"/> Denied	<input type="checkbox"/> Being Pursued <input type="checkbox"/> Not Being Pursued
		<input type="checkbox"/> Obtained <input type="checkbox"/> Denied	<input type="checkbox"/> Being Pursued <input type="checkbox"/> Not Being Pursued

Local governments are invited to express special land use concerns or make recommendations to the Oregon Water Resources Department regarding this proposed use of water in the box below or on a separate sheet.

Zoning: m-2 - Medium Industrial #5 - lumber yards including retail and mill work
 Acct #: R43353 Worksheet: WS240543

Name: JOSH GIBSON Title: Senior Planner
 Signature:  Date: 5/30/24
 Governmental Entity: Douglas County Phone: 541-440-4289

Receipt Acknowledging Request for Land Use Information

Note to Local Government Representative:
 Please complete this form and return it to the applicant. **For new water right applications only**, if you are unable to complete this form while the applicant waits, you may complete this receipt and return it to the applicant. If you sign the receipt, you will have 30 days from the date of OWRD's Public Notice of the application to submit the completed Land Use Information Form to Oregon Water Resources Department. Please note while OWRD can accept a signed receipt as part of intake for an application for a new permit to use or store water, a completed Land Use Information Form is required for all other applications.

Received by OWRD

Applicant Name: _____ MAY 31 2024

Staff Name: _____ Title: _____ Salem, OR

Staff Signature: _____ Date: _____

Governmental Entity: _____ Phone: _____

EXHIBIT A

JUN 03 2024

LEGAL DESCRIPTION:

Salem, OR

PARCEL ONE

Beginning at a 2" iron pipe from which the South quarter corner of Section 29, Township 28 South, Range 6 West, W.M., Douglas County, Oregon, bears South 89° 57' West 235.0 feet and South 20.0 feet, said beginning point being the Southeast corner of the Dorman Construction Company property as described in Volume 352, Deed Records of Douglas County, Oregon, Recorder's No. 65-8275; thence North 0° 02' East 558.2 feet along the East line of said Dorman Construction Company property to an iron pipe; thence North 89° 25' East 90.6 feet to a channel iron; thence North 0° 57' East 172.3 feet to a 1" iron pipe; thence North 89° 57' East 31.6 feet to a 3/4" iron pipe; thence continuing North 89° 57' East to the meander line of the Westerly bank of the South Umpqua River; thence Southeasterly along said meander line to a 3/4" iron pipe which is 20.0 feet from the South line of the said Section 29; thence South 89° 57' West parallel to the said South line of said Section 29 a distance of 580.0 feet to the place of beginning.

PARCEL TWO

Beginning at a 3/4" iron pipe from which the South quarter corner of Section 29, Township 28 South, Range 6 West, W.M., Douglas County, Oregon, bears South 89° 57' West 815.0 feet and South 20.0 feet; thence North 89° 27' East parallel to the South line of said Section 29 a distance of 150.0 feet to the center of the South Umpqua River; thence along the center of said South Umpqua River North 6° 52' West 122.6 feet, North 21° 42' West 150.0 feet, North 30° 38' West 345.0 feet and North 43° 10' West 233.0 feet; thence leaving the center of said River, South 89° 57' West to the meander line of the Westerly bank of said River; thence Southeasterly along said meander line to the place of beginning.

EXHIBIT "A" TO WARRANTY DEED

1201 NW WALL ST STE 300

BEND, OR 97701

4750.1\534677.doc

541.382.3011

**CONTRACT FOR PURCHASE OF INDUSTRIAL-COMMERCIAL OR MULTIPLE
PURPOSE WATER FROM GALESVILLE PROJECT**

This contract is made on 5-30, 2024 between Douglas
County, a political subdivision of the State of Oregon, ("County"), and _____
Thomas Ireland, ("Customer").

COUNTY AND CUSTOMER AGREE:

1. TERM AND RENEWAL:

1.1. The initial term of this contract shall begin on JUNE 1, 2024
and end on December 31, 2033, unless it is sooner terminated as provided herein.

1.2. As used in this contract, unless the context clearly indicates otherwise, "term"
or "term of this contract" shall mean both the initial term and any extension.

1.3. Customer shall have the right to extend the term of this contract for five
successive periods of ten years each upon the following conditions:

1.3.1. Approximately ninety days prior to expiration of the contract term,
County shall notify Customer in writing that Customer has the right to extend the
term at the price set pursuant to section 11.

1.3.2. Customer may elect to extend the contract term by written notice to
County within thirty days after County gives notice of the right to extend.
Concurrently with written notice of extension Customer may request the Board of
Commissioners to review and reduce the price of water in accordance with
subsection 11.4.

1.3.3. No other act or agreement shall be required of the parties to effect the
extension after Customer gives proper notice of election to extend the contract
term.

1.3.4. Each extension shall commence on the day following the termination
date of the initial term or the preceding extension.

1.4. The provisions of this contract shall apply to any extension except for changes
in the purchase price pursuant to section 11; modifications required to comply with federal
or state statutes, regulations, or administrative rules; or modifications required to comply
with any contract between County and the United States concerning the Galesville Project.

1.5. Customer shall not be entitled to extend the term of this contract if Customer is
in default under this contract at the time extension is requested by Customer.

2. AUTHORITY OF PUBLIC WORKS DIRECTOR:

2.1. The Director of the Douglas County Public Works Department (the Director)
has authority to administer this contract on behalf of County.

2.2. The Director may delegate authority to administer this contract to the Manager
of the County Public Works Department, Natural Resources Division (the Division
Manager), except for authority to establish the price of water under section 11 of this
contract. The Director shall retain the right to supersede any decision of the Division
Manager in the administration and interpretation of this contract.

2.3. References to the Director in this contract shall be deemed to include the Division Manager, to the extent the Director has delegated authority to the Division Manager.

3. WATER ALLOCATION: Each year during the term of this contract, County shall allocate 7.50 acre feet of storage capacity in the Galesville Reservoir for Customer. Received by OWRD
MAY 31 2024

4. PERMITS AND CERTIFICATES OF WATER RIGHTS: Salem, OR

4.1. County shall file and maintain any reservoir water right permit and/or certificate to store water in the Galesville reservoir allocated for the Customer's use, as required by the State of Oregon Water Resources Department or its successor ("OWRD").

4.2. Customer, at Customer's expense, shall be responsible for obtaining any permit and/or certificate of water rights for use of the stored water allocated under this contract as required by the OWRD.

4.3. Within 6 months after the effective date of this contract, Customer shall provide County with a copy of the application map provided to the State.

5. RELEASE OF WATER:

5.1. Subject to the provisions of this contract, County will release into the natural channel of Cow Creek water comprising the allocation described in section 3. Water released for Customer's allocation shall be measured and delivered to Customer's point of diversion of record by County with equipment installed and maintained by County.

5.2. County shall report to the OWRD all allocated water stored and distributed to Customer's point of diversion of record, including reasonable losses. Customer shall report all water use as described on Customer's water right of record to the County no later than November 30th each year and as may be required by the State.

5.3. The obligations of County to allocate capacity may be restricted by any lawful order, regulation, or ruling of any governmental agency or provisions of a contract between County and the United States. Such legal restrictions may impair the County's ability to perform its obligations under this contract. In that event, County shall be relieved of its obligations to the extent necessary to comply with the legal restrictions. Customer's payments under this contract shall be reduced proportionally to any reduction in Customer's allocation resulting from such legal restrictions.

5.4. Notwithstanding any other provision of this contract, County may suspend release and delivery of water to Customer upon written notice to Customer if Customer fails to make any payment for such water when due.

6. DIVERSION AND USE OF WATER:

6.1. Customer shall be wholly responsible for taking, diverting, conveying, and utilizing its water and shall bear all losses from Customer's point of diversion.

6.2. Customer shall divert the water it is entitled to receive under this contract in accordance with schedules developed by the Customer and County.

6.3. The water diverted by Customer may be measured by County at the point of diversion. The point of diversion shall be accessible for inspection and measurement of

water at all reasonable times by County. Any easement necessary for County to gain access to the point of diversion shall be provided by Customer when requested by County.

6.4. The water shall be utilized for industrial-commercial or multiple purpose use. Customer shall utilize the water only for the uses and only on the real property described in Customer's permit and certificate.

6.5. Customer shall be responsible for purchase and installation of a meter or other suitable measuring device if required by the OWRD. Once installed, it shall be the Customer's responsibility to maintain such device in good working order. If requested by the OWRD, Customer shall maintain a record of the amount of water used and report water use on such periodic schedule as may be established by the OWRD.

6.6. If required, Customer shall purchase, install, maintain, and operate fish screening equipment and by-pass devices to prevent fish from entering the diversion. Any required screens and/or by-pass devices shall be in place, functional, and approved prior to the diversion of any water, under this contract.

7. QUALITY OF WATER: County shall operate and maintain the Galesville dam, reservoir, and related facilities in a reasonable and prudent manner, and shall endeavor in good faith to take adequate measures to maintain the quality of raw stored water at the facilities. County is under no obligation to construct or furnish water treatment facilities to maintain or improve the quality of water. **COUNTY MAKES NO WARRANTIES, EXPRESS OR IMPLIED, REGARDING THE QUALITY OF WATER RELEASED AND DELIVERED FROM GALESVILLE DAM, RESERVOIR, AND RELATED FACILITIES.**

8. WATER SHORTAGES: In any year in which a water shortage in the Galesville reservoir occurs, County shall apportion the available water supply among Customer and other users who are entitled to receive water from the reservoir. The quantity of water to be furnished for irrigation shall first be reduced as necessary, but not greater than 15%. Any further reduction in the reservoir water supply shall be shared by Customer and all other users entitled to water from the reservoir in the same proportion that the entitlement of each user, including Customer's entitlement under this contract, bears to the total entitlements of all users.

9. WATER CONSERVATION: Customer acknowledges the critical need for water conservation in the Umpqua River basin. Customer shall implement reasonable and prudent water conservation measures for industrial activities.

10. COMPLIANCE WITH LAW: This contract shall be governed by and construed in accordance with the laws of the State of Oregon. Each party shall perform its obligations in accordance with all applicable state, federal, and local laws, rules and regulations now or hereafter in effect.

11. PRICE OF WATER:

11.1. During the initial term, the price for the allocation stated in section 3 shall be \$ 621.00 per year.

MAY 31 2024

Salem, OR

11.2. For each discrete ten year extension of the contract term, Customer shall pay the then current rate as established by County in accordance with this section. Notice of the right to extend under subsection 1.3.1 shall state the price of water during the extension.

11.3. The Director shall periodically review and adjust the price for water taking into account the following factors:

11.3.1. The current cost of operating and maintaining the Galesville dam, reservoir, and related facilities;

11.3.2. The projected costs for operating, maintaining, and replacing Galesville water storage and delivery facilities; and

11.3.3. The price of water sold by similar facilities for similar uses.

11.4. Customer may request the Board of Commissioners to review and reduce the price of water established by the Director. Such request shall be in writing and shall be given with the notice of Customer's election to extend the contract term. After considering the factors listed in subsection 11.3, the Board of Commissioners may reduce or affirm the price established by the Director. If the Board of Commissioners fails to take any action on Customer's request to review and reduce the price of water within 30 days after Customer makes the request, the request shall be deemed denied. If Customer is not satisfied with the action of the Board of Commissioners, Customer may rescind their election to extend the contract term and cancel the contract by written notice to County within sixty days after Customer requests the Board of Commissioners to review and reduce the price.

Received by OWF
MAY 31 2024

12. PAYMENT:

12.1. Customer shall pay County the annual price established by section 11 for the allocation stated in section 3 regardless of whether Customer uses any or all of the water allocated. Except as provided in subsection 12.2, payment shall be made no later than March 31 of each year.

12.2. If this contract is dated after March 2 in the year for which water is first to be released, then the amount due for the first year only shall be payable within 30 days after the date the contract is signed by County.

12.3. Interest shall accrue on late payments at the rate of eighteen percent per annum commencing the day after the date payment is due. Customer shall pay all interest upon the request of County.

Salem, OR

13. LIMITATIONS ON LIABILITY:

13.1. County shall not be liable for damages or other expenses sustained by Customer resulting from shortages in the quantity of water available for release, or interruptions in water deliveries to Customer, if such shortages or interruptions in deliveries are caused partially or entirely by hostile diversion, accidental damage to County facilities, operational failure of County facilities, or any cause beyond County's control.

13.2. Notwithstanding any other provision of this contract, County shall not be liable to Customer for damages caused by failure to comply with any obligation of County under this contract, if such failure results from lack of appropriation of funds necessary to perform such obligation pursuant to ORS 294.305 et seq. (Local Budget Law).

13.3. In no event shall County be liable to Customer for any indirect, special, or consequential damages even if Customer previously advised County of the possibility of such damages.

14. DEFAULT:

14.1. There shall be a default under this contract if either party materially fails to comply with any provision of this contract within thirty days after the other party gives written notice specifying the breach. If the breach specified in the notice cannot be completely cured within the thirty day period, no default shall occur if the party receiving the notice begins curative action within the thirty day period and thereafter proceeds with reasonable diligence and in good faith to cure the breach as soon as practicable.

14.2. If a default occurs, the party injured by the default may elect to terminate this contract and pursue any equitable or legal rights and remedies available under Oregon law, except that Customer's remedies shall be subject to the limitations on damages stated in section 13.

14.3. Any litigation arising out of this contract shall be conducted in the Circuit Court of the State of Oregon for Douglas County.

15. SEVERABILITY: If any provision of this contract is held to be invalid, it will not affect the validity of any other provision of this contract. This contract shall be construed as if such invalid provision had never been included.

16. WAIVER: No provision of this contract shall be waived unless the waiver is written and signed by the party waiving its rights. Any waiver of a breach, whether express or implied, shall not constitute waiver of any other breach.

17. SUCCESSORS: The successors, assigns, and legal representatives of Customer and County shall be subject to all provisions of this contract. Customer shall not assign Customer's rights or obligations under this contract without prior written consent of County.

18. NOTICES:

18.1. Notices required by this Contract must be given in writing by personal delivery or mail, unless some other means or method of notice is required by law.

18.2. Notices to County shall be directed to Thomas R. Manton, Division Manager, Douglas County Public Works Department, Natural Resources Division, Room 306, Douglas County Courthouse, 1036 SE Douglas Street, Roseburg, OR 97470.

18.3. Notices to Customer shall be directed to: Thomas Ireland
PO BOX 338
Dillard, OR 97432


19. ENTIRE AGREEMENT: This contract is in the final and complete agreement of the parties and supersedes all prior and existing written or oral understandings. No modification of this contract shall be valid unless it is in writing and signed by the parties.

Received by OWRI

MAY 31 2024

20. TERMINATION FOR CONVENIENCE: County may terminate this Contract if the Director determines in good faith that termination is in the best interest of the public. The Director will endeavor to give Contractor notice thirty days prior to the date of termination under this section, but failure to give notice will not invalidate the decision to terminate. Termination under this section will not affect the rights of County and/or Customer existing at the time of termination

CUSTOMER

By 
Title _____
Print Name Thomas Ireland
Federal ID _____
Date 5-30-2024
Phone 541-643-9313

Situs address:
238 Stanford Rd.
Dillard, OR 97432

DOUGLAS COUNTY

By _____
Scott Adams, Director of Public Works
department. Authority to sign contract
given by order of Board of
Commissioners dated February 21, 2018.
Date _____

REVIEWED AS TO CONTENT

By _____
Division Manager
Date _____
Coding 21531201-281000

REVIEWED AS TO FORM

By _____
County Legal Counsel
Date _____

Received by OWRD

MAY 31 2024

Salem, OR

Minimum Requirements Checklist

Minimum Requirements (OAR 690-310-0040, OAR 690-310-0050 & ORS 537.140)

Include this checklist with the application

Check that each of the following items is included. The application will be returned if all required items are not included. If you have questions, please call the Water Rights Customer Service Group at (503) 986-0900.

Please submit the original application and signatures to the Water Resources Department. Applicants are encouraged to keep a copy of the completed application.

- SECTION 1: Applicant Information and Signature
- SECTION 2: Property Ownership
- SECTION 3: Source of Water
- SECTION 4: Sensitive, Threatened or Endangered Fish Species Public Interest Information
- SECTION 5: Water Use
- SECTION 6: Water Management
- SECTION 7: Resource Protection
- SECTION 8: Project Schedule
- SECTION 9: Within a District
- SECTION 10: Remarks

Include the following additional items:

- Land Use Information Form with approval and signature of local planning department (*must be an original*) or signed receipt.
- Provide the legal description of: (1) the property from which the water is to be diverted, (2) any property crossed by the proposed ditch, canal or other work, and (3) any property on which the water is to be used as depicted on the map.
- Fees - Amount enclosed: \$2,438.00
See the Department's Fee Schedule at www.oregon.gov/owrd or call (503) 986-0900.
- Map that includes the following items:
 - Permanent quality and drawn in ink
 - Even map scale not less than 4" = 1 mile (example: 1" = 400 ft, 1" = 1320 ft, etc.)
 - North Directional Symbol
 - Township, Range, Section, Quarter/Quarter, Tax Lots
 - Reference corner on map
 - Location of each diversion, by reference to a recognized public land survey corner (distances north/south and east/west)
 - Indicate the area of use by Quarter/Quarter and tax lot identified clearly.
 - Number of acres per Quarter/Quarter and hatching to indicate area of use if for primary irrigation, supplemental irrigation, or nursery
 - Location of main canals, ditches, pipelines or flumes (if well is outside of the area of use)

Received by OWRD
MAY 31 2024
Salem, OR

Water-Use Permit Application Processing

Received by OWRD

MAY 31 2024

Salem, OR

1. Completeness Determination

The Department evaluates whether the application and accompanying map contain all of the information required under OAR 690-310-0040 and OAR 690-310-0050. The Department also determines whether the proposed use is prohibited by statute. If the Department determines that the application is incomplete, all fees have not been paid, or the use is prohibited by statute, the application and all fees submitted are returned to the applicant.

2. Initial Review

The Department reviews the application to determine whether water is available during the period requested, whether the proposed use is restricted or limited by rule or statute, and whether other issues may preclude approval of or restrict the proposed use. An Initial Review (IR) containing preliminary determinations is mailed to the applicant. The applicant has 14 days from the mailing date to withdraw the application from further processing and receive a refund of all fees paid minus \$310. The applicant may put the application on hold for up to 180 days and may request additional time if necessary.

3. Public Notice

Within 7 days of the mailing of the initial review, the Department gives [public notice](#) of the application in the weekly notice published by the Department at www.oregon.gov/owrd. The public comment period is 30 days from publication in the weekly notice.

4. Proposed Final Order Issued

The Department reviews any comments received, including comments from other state agencies related to the protection of sensitive, threatened or endangered fish species. Within 60 days of completion of the IR, the Department issues a Proposed Final Order (PFO) explaining the proposed decision to deny or approve the application. A PFO proposing approval of an application will include a draft permit, and may request additional information or outstanding fees required prior to permit issuance.

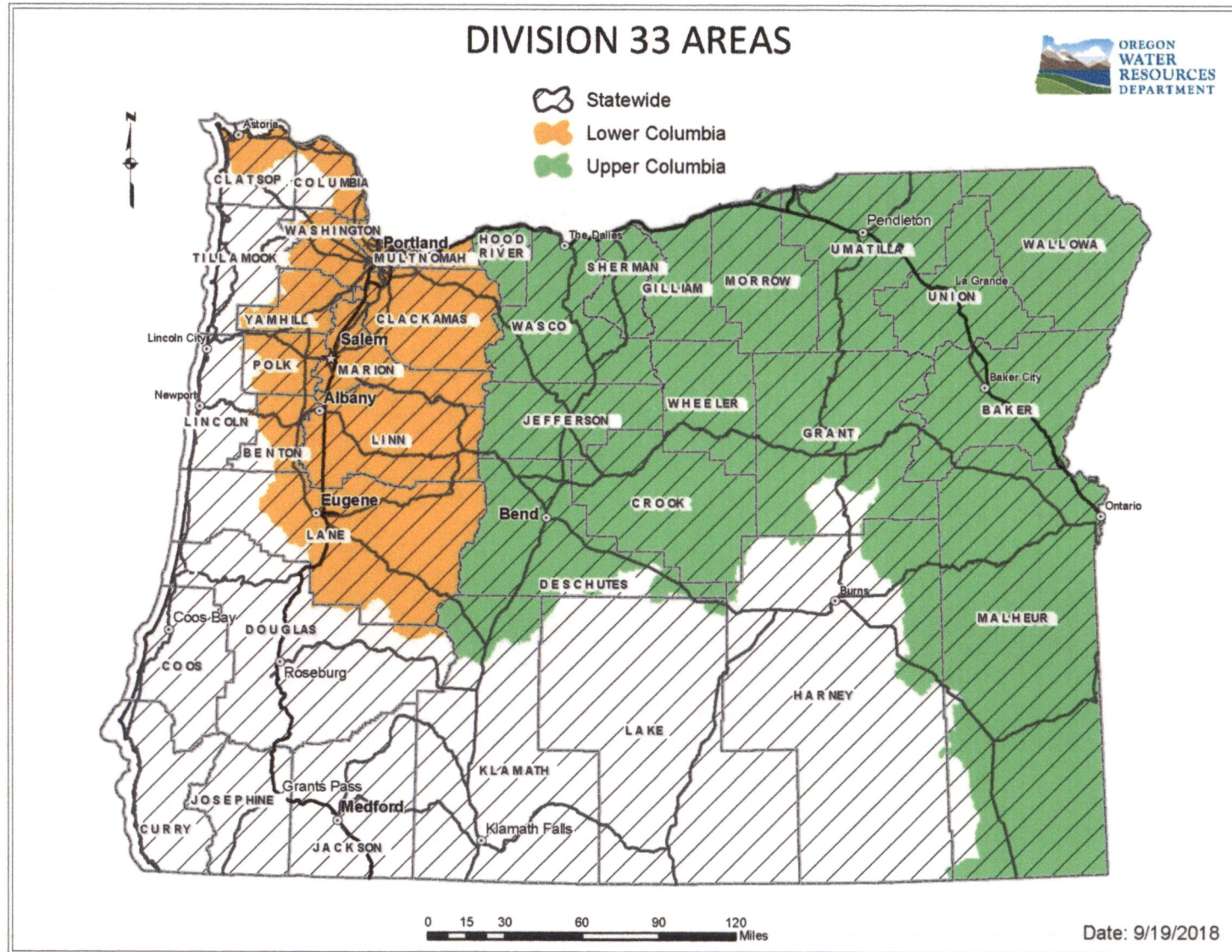
5. Public Notice

Within 7 days of issuing the PFO, the Department gives public notice in the weekly notice. Notice includes information about the application and the PFO. Protest must be received by the Department within 45 days after publication of the PFO in the weekly notice. Anyone may file a protest. The protest filing fee is \$480.00 for the applicant and \$950.00 for non-applicants. Protests are filed on approximately 10 percent of Proposed Final Orders. If a protest is filed the Department will attempt to settle the protest but will schedule a contested case hearing if necessary.

6. Final Order Issued

If no protests are filed, the Department can issue a Final Order within 60 days of the close of the period for receiving protest. If the application is approved, a permit is issued. The permit specifies the details of the authorized use and any terms, limitations or conditions that the Department deems appropriate

Figure 1: Map of Division 33 Areas




Received by OWRD

MAY 21 2024

Salem, OR

For more detailed information, click on the following link and enter the TRSQQ or the Lat/Long of a POA and click on "Submit" to retrieve a report that will show which section, if any, of the Division 33 rules apply: https://apps.wrd.state.or.us/apps/misc/lkp_trsqq_features/



Received by OWRD
MAY 31 2024
Salem, OR

Date Received (Date Stamp Here)

OWRD Over-the-Counter Submission Receipt

Applicant Name(s) & Address: Thomas Ireland P.O. Box 338
Dillard, OR 97432

Transaction Type: Application

Fees Received: \$ 2438.00

Cash Check: Check No. 1166

Name(s) on Check: Anthony and Alexandra Ireland

Thank you for your submission. Oregon Water Resources Department (Department) staff will review your submittal as soon as possible.

If your submission is determined to be complete, you will receive a receipt for the fees paid and an acknowledgement letter stating your submittal is complete.

If determined to be incomplete, your submission and the accompanying fees will be returned with an explanation of deficiencies that must be addressed in order for the submittal to be accepted.

If you have any questions, please feel free to contact the Department's Customer Service staff at 503-986-0801 or 503-986-0810.

Sincerely,
OWRD Customer Service Staff

Submission received by: Nick Reece
(Name of OWRD staff)

Instructions for OWRD staff:

- Complete this Submission Receipt and make two (2) copies. Place one copy with the check/cash; and place the other copy with the submission (i.e., the application or other document).
- Date-stamp all pages. (NOTE: Do not stamp check.)
- Give this original Submission Receipt to the applicant.
- Record Submission Receipt information on the "RECEIVED OVER THE COUNTER" log sheet.
- Fold and put one copy of the Submission Receipt with check/cash into the Safe slot. Place the other copy of the Submission Receipt with submission (application/other document) in the top drawer of filing cabinet.