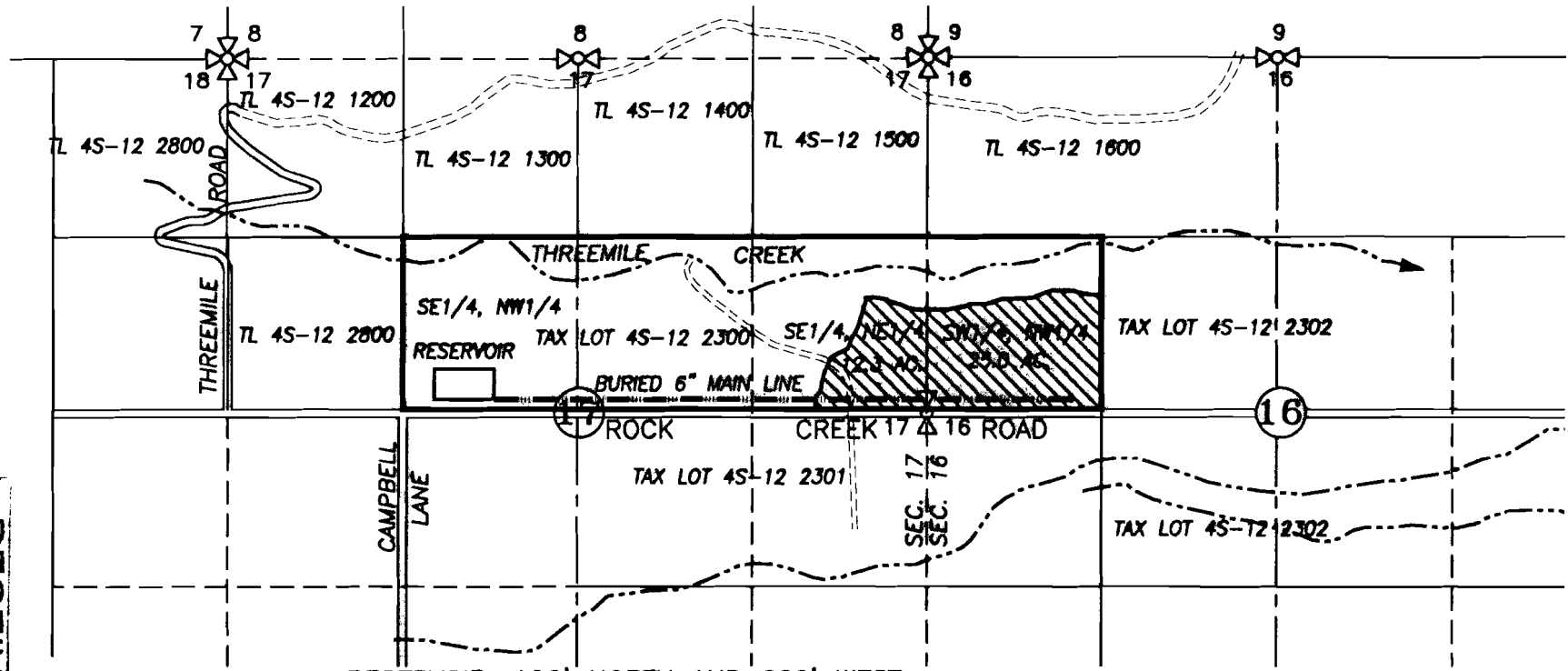


IN SECTIONS 16 AND 17, TWP.4 S. RANGE 12 E. W.M.
WASCO COUNTY, OREGON



RESERVOIR: 102' NORTH AND 629' WEST
OF THE C.1/4, SECTION 17

CLAIM OF BENEFICIAL USE MAP

SCALE: 1" = 1320'



TOTAL APPLICATION
AREA = 37.3 ACRES



EXISTING 6" IRRIGATION MAIN

APPLICATION No. 80698, R-80699

PERMIT No. 52463, R-80699

IN THE NAME OF:

JACK STEVENS

DATE: MARCH 2, 2006


TENNESON ENGINEERING CORP.

CONSULTING ENGINEERS

409 LINCOLN STREET

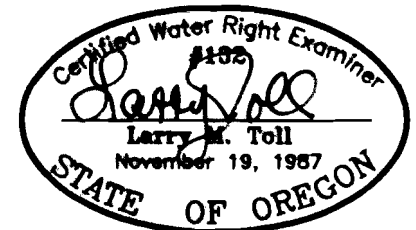
THE DALLES, OREGON 97058

541-296-9177 FAX 541-296-6657



NOTE:

"THIS MAP IS NOT INTENDED TO
PROVIDE DIMENSIONS OR LOCATIONS
OF PROPERTY OWNERSHIP LINES."



EXPIRES: 06/30/06

W.O. #12009wr

RECEIVED
 APR 27 2006
 WATER RESOURCES DEPT
 SALEM, OREGON