

Application for a Permit to Use
Groundwater

Received by OWRD

JUN 18 2024

Salem, OR



Oregon Water Resources Department
725 Summer Street NE, Suite A
Salem, Oregon 97301-1266
503-986-0900
www.oregon.gov/OWRD

SECTION 1: APPLICANT INFORMATION AND SIGNATURE

Applicant

NAME Jeremy Lundberg			PHONE (HM) 541 409-4429	
PHONE (WK) 541 409-1131		CELL 541 409-4429		FAX
MAILING ADDRESS 16407 Emerald Green Ln SE				
CITY Jefferson	STATE OR	ZIP 97352	E-MAIL* jeremylundberg@gmail.com	

Organization

NAME Cornucopia Orchards			PHONE 541 409-4429		FAX
MAILING ADDRESS 16407 Emerald Green Ln SE				CELL 541 409-4429	
CITY Jefferson	STATE OR	ZIP 97352	E-MAIL* jeremylundberg@gmail.com		

Agent – The agent is authorized to represent the applicant in all matters relating to this application.

AGENT / BUSINESS NAME			PHONE		FAX
MAILING ADDRESS				CELL	
CITY	STATE	ZIP	E-MAIL*		


Note: Attach multiple copies as needed

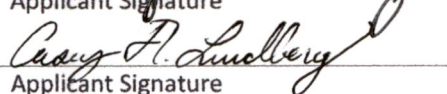
* By providing an e-mail address, consent is given to receive all correspondence from the Department electronically. (Paper copies of the proposed and final order documents will also be mailed.)

By my signature below I confirm that I understand:

- I am asking to use water specifically as described in this application.
- Evaluation of this application will be based on information provided in the application.
- I cannot use water legally until the Water Resources Department issues a permit.
- Oregon law requires that a permit be issued before beginning construction of any proposed well, unless the use is exempt. Acceptance of this application does not guarantee a permit will be issued.
- If I get a permit, I must not waste water.
- If development of the water use is not according to the terms of the permit, the permit can be cancelled.
- The water use must be compatible with local comprehensive land-use plans.
- Even if the Department issues a permit, I may have to stop using water to allow senior water-right holders to get water to which they are entitled.

I (we) affirm that the information contained in this application is true and accurate.


Applicant Signature



Applicant Signature

Jeremy Lundberg
Print Name and Title if applicable

Casey Lundberg
Print Name and Title if applicable

6/18/2024
Date

6/18/2024
Date



SECTION 2: PROPERTY OWNERSHIP

Please indicate if you own all the lands associated with the project from which the water is to be diverted, conveyed, and used.

- YES, there are no encumbrances.
 YES, the land is encumbered by easements, rights of way, roads or other encumbrances.
 NO, I have a recorded easement or written authorization permitting access.
 NO, I do not currently have written authorization or easement permitting access.
 NO, written authorization or an easement is not necessary, because the only affected lands I do not own are state-owned submersible lands, and this application is for irrigation and/or domestic use only (ORS 274.040).
 NO, because water is to be diverted, conveyed, and/or used only on federal lands.

Received by OWRD

JUN 18 2024

Salem, OR

Affected Landowners: List the names and mailing addresses of all owners of any lands that are not owned by the applicant and that are crossed by the proposed ditch, canal or other work, even if the applicant has obtained written authorization or an easement from the owner. *(Attach additional sheets if necessary).*

Legal Description: You must provide the legal description of: 1. The property from which the water is to be diverted, 2. Any property crossed by the proposed ditch, canal or other work, and 3. Any property on which the water is to be used as depicted on the map.

SECTION 3: WELL DEVELOPMENT

WELL NO.	NAME OF NEAREST SURFACE WATER	IF LESS THAN 1 MILE:	
		DISTANCE TO NEAREST SURFACE WATER	ELEVATION CHANGE BETWEEN NEAREST SURFACE WATER AND WELL HEAD
141207	Santiam River	3,500 ft	75 ft

Please provide any information for your existing or proposed well(s) that you believe may be helpful in evaluating your application. For existing wells, describe any previous alteration(s) or repair(s) not documented in the attached well log or other materials *(attach additional sheets if necessary).*

New well currently only in domestic use. 60 GPM, 2 inch line ready.

SECTION 3: WELL DEVELOPMENT, continued

Total maximum rate requested: 60 gpm (each well will be evaluated at the maximum rate unless you indicate well-specific rates and annual volumes in the table below).

The table below must be completed for each source to be evaluated or the application will be returned. If this is an existing well, the information may be found on the applicable well log. (*If a well log is available, please submit it in addition to completing the table.*) If this is a proposed well, or well-modification, consider consulting with a licensed well driller, geologist, or certified water right examiner to obtain the necessary information.

OWNER'S WELL NAME OR NO.	PROPOSED	EXISTING	WELL ID (WELL TAG) NO.* OR WELL LOG ID**	FLOWING ARTESIAN	CASING DIAMETER	CASING INTERVALS (IN FEET)	PERFORATED OR SCREENED INTERVALS (IN FEET)	SEAL INTERVALS (IN FEET)	MOST RECENT STATIC WATER LEVEL & DATE (IN FEET)	PROPOSED USE			
										SOURCE AQUIFER***	TOTAL WELL DEPTH	WELL-SPECIFIC RATE (GPM)	ANNUAL VOLUME (ACRE-FEET)
Jeremy Lundberg	<input type="checkbox"/>	<input checked="" type="checkbox"/>	141207	<input type="checkbox"/>	4.5	20	1,000 1/4" holes	0-78'	100' 09/17/21	Hard Gray Sandstone	210 ft	60 gpm	11
	<input type="checkbox"/>	<input type="checkbox"/>		<input type="checkbox"/>									
	<input type="checkbox"/>	<input type="checkbox"/>		<input type="checkbox"/>									
	<input type="checkbox"/>	<input type="checkbox"/>		<input type="checkbox"/>									
	<input type="checkbox"/>	<input type="checkbox"/>		<input type="checkbox"/>									
	<input type="checkbox"/>	<input type="checkbox"/>		<input type="checkbox"/>									
	<input type="checkbox"/>	<input type="checkbox"/>		<input type="checkbox"/>									
	<input type="checkbox"/>	<input type="checkbox"/>		<input type="checkbox"/>									

* Licensed drillers are required to attach a Department-supplied Well Tag, with a unique Well ID or Well Tag Number to all new or newly altered wells. Landowners can request a Well ID for existing wells that do not have one. The Well ID is intended to serve as a unique identification number for each well.

** A well log ID (e.g. MARI 1234) is assigned by the Department to each log in the agency's well log database. A separate well log is required for each subsequent alteration of the well.

*** Source aquifer examples: Troutdale Formation, gravel and sand, alluvium, basalt, bedrock, etc.

Received by OWRD

JUN 18 2024

Salem, OR

SECTION 4: SENSITIVE, THREATENED OR ENDANGERED FISH SPECIES PUBLIC INTEREST INFORMATION

This information must be provided for your application to be accepted as complete. The Water Resources Department will determine whether the proposed use will impair or be detrimental to the public interest with regard to sensitive, threatened or endangered fish species if your proposed groundwater use is determined to have the potential for substantial interference with nearby surface waters.

To answer the following questions, use the map provided in [Attachment 3](#) or the link below to determine whether the proposed point of appropriation (POA) is located in an area where the Upper Columbia, the Lower Columbia, and/or the Statewide public interest rules apply.

For more detailed information, click on the following link and enter the TRSQQ or the Lat/Long of a POA and click on "Submit" to retrieve a report that will show which section, if any, of the rules apply:

https://apps.wrd.state.or.us/apps/misc/lkp_trsqq_features/

If you need help to determine in which area the proposed POA is located, please call the customer service desk at (503) 986-0801.

Upper Columbia - OAR 690-033-0115 thru -0130

Received by OWRD

Is the well or proposed well located in an area where the Upper Columbia Rules apply?

JUN 18 2024

Yes No

Salem, OR

If yes, you are notified that the Water Resources Department will consult with numerous federal, state, local and tribal governmental entities so it may determine whether the proposed use is consistent with the "Columbia River Basin Fish and Wildlife Program" adopted by the Northwest Power Planning Council in 1994 for the protection and recovery of listed fish species. The application may be denied, heavily conditioned, or if appropriate, mitigation for impacts may be needed to obtain approval for the proposed use.

If yes, and if the Department determines that proposed groundwater use has the potential for substantial interference with nearby surface waters:

- I understand that the permit, if issued, will not allow use during the time period April 15 to September 30, except as provided in OAR 690-033-0140.
- I understand that the Department of Environmental Quality will review my application to determine if the proposed use complies with existing state and federal water quality standards.
- I understand that I will install and maintain water use measurement and recording devices as required by the Water Resources Department, and comply with recording and reporting permit condition requirements.

Lower Columbia - OAR 690-033-0220 thru -0230

Is the well or proposed well located in an area where the Lower Columbia rules apply?

Yes No

If yes, and the proposed groundwater use is determined to have the potential for substantial interference with nearby surface waters you are notified that the Water Resources Department will determine, by reviewing

recovery plans, the Columbia River Basin Fish and Wildlife Program, and regional restoration programs applicable to threatened or endangered fish species, in coordination with state and federal agencies, as appropriate, whether the proposed use is detrimental to the protection or recovery of a threatened or endangered fish species and whether the use can be conditioned or mitigated to avoid the detriment.

If a permit is issued, it will likely contain conditions to ensure the water use complies with existing state and federal water quality standards; and water use measurement, recording and reporting required by the Water Resources Department. The application may be denied, or if appropriate, mitigation for impacts may be needed to obtain approval of the proposed use.

If yes, you will be required to provide the following information, if applicable.

Yes No The proposed use is for more than **one** cubic foot per second (448.8 gpm) and is not subject to the requirements of OAR 690, Division 86 (Water Management and Conservation Plans).

If **yes**, provide a description of the measures to be taken to assure reasonably efficient water use:

Received by OWRD

Statewide - OAR 690-033-0330 thru -0340

JUN 18 2024

Is the well or proposed well located in an area where the Statewide rules apply?

Salem, OR

Yes No

If yes, and the proposed groundwater use is determined to have the potential for substantial interference with nearby surface waters you are notified that the Water Resources Department will determine whether the proposed use will occur in an area where endangered, threatened or sensitive fish species are located. If so, the Water Resources Department, Department of Fish and Wildlife, Department of Environmental Quality, and the Department of Agriculture will recommend conditions required to achieve “no loss of essential habitat of threatened and endangered (T&E) fish species,” or “no net loss of essential habitat of sensitive (S) fish species.” If conditions cannot be identified that meet the standards of no loss of essential T E fish habitat or no net loss of essential S fish habitat, the agencies will recommend denial of the application unless they conclude that the proposed use would not harm the species.

SECTION 5: WATER USE

USE	PERIOD OF USE	ANNUAL VOLUME (ACRE-FEET)
Irrigation	May - September	10
Future pond fill	June - September	1

For irrigation use only:

Please indicate the number of primary, supplemental and/or nursery acres to be irrigated (*must match map*).

Primary: 4.5 Acres Supplemental: Acres Nursery Use: Acres

If you listed supplemental acres, list the Permit or Certificate number of the underlying primary water right(s):

Indicate the maximum total number of acre-feet you expect to use in an irrigation season: 10

- If the use is **municipal or quasi-municipal**, attach **Form M**
- If the use is **domestic**, indicate the number of households: (Exempt Uses: Please note that 15,000 gallons per day for single or group **domestic** purposes and 5,000 gallons per day for a single **industrial or commercial** purpose are exempt from permitting requirements.)
- If the use is **mining**, describe what is being mined and the method(s) of extraction (*attach additional sheets if necessary*):

SECTION 6: WATER MANAGEMENT

A. Diversion and Conveyance

What equipment will you use to pump water from your well(s)?

Received by OWRD

- Pump (give horsepower and type): 3 HP deep well, 230v with PID30
- Other means (describe):

JUN 18 2024

Salem, OR

Provide a description of the proposed means of diversion, construction, and operation of the diversion works and conveyance of water. 2" pipe from well to (2) 10,000 gal tanks at top of hill, gravity feed or pressure to field drip system

B. Application Method

What equipment and method of application will be used? (e.g., drip, wheel line, high-pressure sprinkler) (*attach additional sheets if necessary*)

zonal drip for 4 acres; 1/2 acre mix of drip and small sprinklers for vegetable production

C. Conservation

Please describe why the amount of water requested is needed and measures you propose to: prevent waste; measure the amount of water diverted; prevent damage to aquatic life and riparian habitat; prevent the discharge of contaminated water to a surface stream; prevent adverse impact to public uses of affected surface waters (*attach additional sheets if necessary*).

2 acre feet or more is typical for row and orchard crops according to nearby farmers, but this is the most we would use. We will be using soil cover between rows and woodchip or other mulch in rows to keep soil moist and reduce water loss to evaporation. We will be applying water as much as possible via drip system, lightly buried to minimize water waste. Our rows will be on contour to catch all water possible, reducing need for irrigation. We will monitor our water use via flow meter. Runoff will be prevented via swales, and we are not using chemical fertilizers, insecticides or pesticide bulk sprays, so water should not be contaminated. Water does not flow from property (no creeks or seasonal water flows), so no aquatic life, riparian areas, or public surface waters should be impacted.

SECTION 7: PROJECT SCHEDULE

- Date construction will begin: September 2024
- Date construction will be completed: December 2024
- Date beneficial water use will begin: May 2025

SECTION 8: RESOURCE PROTECTION

In granting permission to use water the state encourages, and in some instances requires, careful control of activities that may affect adjacent waterway or streamside area. See instruction guide for a list of possible permit requirements from other agencies. Please indicate any of the practices you plan to undertake to protect water resources.

- Water quality will be protected by preventing erosion and run-off of waste or chemical products.

Describe: Contour swales, mulch, and drip irrigation to prevent erosion; farm will only make occasional, spot use of chemical sprays

- Excavation or clearing of banks will be kept to a minimum to protect riparian or streamside areas.

Note: If disturbed area is greater than one acre, applicant should contact the Oregon Department of Environmental Quality to determine if a 1200C permit is required.

Describe planned actions and additional permits required for project implementation: No surface water runs off property. No streams, rivers, or riparian areas to be impacted.

- Other state and federal permits or contracts required and to be obtained, if a water right permit is granted:
List:

SECTION 9: WITHIN A DISTRICT

- Check here if the point of appropriation (POA) or place of use (POU) are located within or served by an irrigation or other water district.

Irrigation District Name	Address	
City	State	Zip

SECTION 10: REMARKS

Use this space to clarify any information you have provided in the application (*attach additional sheets if necessary*).

We are within Statewide and Lower Columbia areas, but as no surface water flows from property, there should be no negative impacts to fish/wildlife.

As our farm is being designed and will be operated with regenerative and sustainability principles (cover, mulching, drip irrigation, minimal tillage and chemical inputs, etc) we will be actively working to prevent adverse impacts to our land and watershed, and to continually improve our topsoil's structure and water retention to reduce water use and improve productivity.

We will be recording and sharing our efforts, and will work to be a model small farm for efficient water use and positive environmental impacts.

Received by OWRD

JUN 18 2024

Salem, OR

Property legal description for

16407 Emerald Green Ln SE Jefferson, OR 97352.

One parcel, two tax lots 102W07C 0200 and 0100:

Beginning at a point on the West line of and South 00'05'16" East 1555.94 feet from the Northwest corner of the Jabez Terhune Donation Land Claim No. 56 in Township 10 South, Range 2 West of the Willamette Meridian in Marion County, Oregon; and running thence South 78'31'33" West a distance of 254.73 feet; thence South 03'19'27" West 323.12 feet; thence South 10'38'49" West 321.63 feet; thence South 08'31'51" East 89.08 feet; thence North 89'49'27" East 315.70 feet to said West line; thence North 00'05'16" West 716.47 feet; thence South 89'58'40" East 272.75 feet; thence North 00'03'15" West 60.00 feet; thence North 89'58'40" West 272.71 feet to the place of beginning.

This property contains the existing well proposed to be point of diversion for water right, and will contain the conveyances and final use of water without exiting the area described above.

Received by OWRD

JUN 18 2024

Salem, OR

JUN 18 2024

Salem, OR

Land Use Information Form



Oregon Water Resources Department

725 Summer Street NE, Suite A

Salem, Oregon 97301-1266

(503) 986-0900

www.oregon.gov/OWRD

NAME Jeremy Lundberg			PHONE 541 409-4429		
MAILING ADDRESS 16407 Emerald Green Ln SE					
CITY Jefferson		STATE OR	ZIP 97352	EMAIL jeremylundberg@gmail.com	

A. Land and Location

Please include the following information for all tax lots where water will be diverted (taken from its source), conveyed (transported), and/or used or developed. Applicants for municipal use, or irrigation uses within irrigation districts, may substitute existing and proposed service-area boundaries for the tax-lot information requested below.

Township	Range	Section	¼ ¼	Tax Lot #	Plan Designation (e.g., Rural Residential/RR-5)	Water to be:			Proposed Land Use:
10	2W	07C	SW	200	EFU	<input checked="" type="checkbox"/> Diverted	<input checked="" type="checkbox"/> Conveyed	<input checked="" type="checkbox"/> Used	Farm
						<input type="checkbox"/> Diverted	<input type="checkbox"/> Conveyed	<input type="checkbox"/> Used	
						<input type="checkbox"/> Diverted	<input type="checkbox"/> Conveyed	<input type="checkbox"/> Used	
						<input type="checkbox"/> Diverted	<input type="checkbox"/> Conveyed	<input type="checkbox"/> Used	

List all counties and cities where water is proposed to be diverted, conveyed, and/or used or developed:

Marion County

NOTE: A separate Land Use Information Form must be completed and submitted for each county and city, as applicable.

B. Description of Proposed Use

Type of application to be filed with the Oregon Water Resources Department:

- Permit to Use or Store Water
 Water Right Transfer
 Permit Amendment or Ground Water Registration Modification
 Limited Water Use License
 Exchange of Water
 Allocation of Conserved Water

Source of water:
 Reservoir/Pond
 Ground Water
 Surface Water (name) _____

Estimated quantity of water needed: 11
 cubic feet per second
 gallons per minute
 acre-feet

Intended use of water:
 Irrigation
 Commercial
 Industrial
 Domestic for 1 household(s)
 Municipal
 Quasi-Municipal
 Instream
 Other Future pond

Briefly describe:

Modify use of existing 60 GPM domestic well to also provide irrigation for 4.5 acres of EFU farm
--

Note to applicant: For new water right applications only, if the Land Use Information Form cannot be completed while you wait, please have a local government representative sign the receipt on the bottom of page 4 and include it with the application filed with the Oregon Water Resources Department.

See Page 4 →

For Local Government Use Only

The following section must be completed by a planning official from each county and city listed unless the project will be located entirely within the city limits. In that case, only the city planning agency must complete this form. This deals only with the local land use plan. Do not include approval for activities such as building or grading permits.

Please check the appropriate box below and provide the requested information

- Land uses to be served by the proposed water use(s), including proposed construction, are allowed outright or are not regulated by your comprehensive plan. Cite applicable ordinance section(s): 17.136.020.A
- Land uses to be served by the proposed water use(s), including proposed construction, involve discretionary land-use approvals as listed in the table below. (Please attach documentation of applicable land-use approvals which have already been obtained. Record of Action/land-use decision and accompanying findings are sufficient.) **If approvals have been obtained but all appeal periods have not ended, check "Being Pursued."**

Type of Land-Use Approval Needed (e.g., plan amendments, rezones, conditional-use permits, etc.)	Cite Most Significant, Applicable Plan Policies & Ordinance Section References	Land-Use Approval:	
Received by OWRD JUN 18 2024		<input type="checkbox"/> Obtained <input type="checkbox"/> Denied	<input type="checkbox"/> Being Pursued <input type="checkbox"/> Not Being Pursued
Salem, OR		<input type="checkbox"/> Obtained <input type="checkbox"/> Denied	<input type="checkbox"/> Being Pursued <input type="checkbox"/> Not Being Pursued
		<input type="checkbox"/> Obtained <input type="checkbox"/> Denied	<input type="checkbox"/> Being Pursued <input type="checkbox"/> Not Being Pursued

Local governments are invited to express special land use concerns or make recommendations to the Oregon Water Resources Department regarding this proposed use of water in the box below or on a separate sheet.

Name: Alexander Seifer Title: Assistant Planner
 Signature: *Alexander Seifer* Date: 6/18/2024
 Governmental Entity: Marion County Phone: 503-588-5038

Receipt Acknowledging Request for Land Use Information	
<p>Note to Local Government Representative: Please complete this form and return it to the applicant. For new water right applications only, if you are unable to complete this form while the applicant waits, you may complete this receipt and return it to the applicant. If you sign the receipt, you will have 30 days from the date of OWRD's Public Notice of the application to submit the completed Land Use Information Form to Oregon Water Resources Department. Please note while OWRD can accept a signed receipt as part of intake for an application for a new permit to use or store water, a completed Land Use Information Form is required for all other applications.</p>	
Applicant Name: _____	
Staff Name: _____	Title: _____
Staff Signature: _____	Date: _____
Governmental Entity: _____	Phone: _____

Land Use Information Form



Oregon Water Resources Department

725 Summer Street NE, Suite A

Salem, Oregon 97301-1266

(503) 986-0900

www.oregon.gov/OWRD

Received by OWRD

JUN 18 2024

Salem, OR

NOTE TO APPLICANTS

In order for your application to be processed by the Oregon Water Resources Department (OWRD), this Land Use Information Form must be completed by a local government planning official in the jurisdiction(s) where your water right will be diverted, conveyed, used, and developed. The planning official may choose to complete the form while you wait or return the "Receipt Acknowledging Request for Land Use Information" to you. Applications received by OWRD without the Land Use Information Form, or the signed receipt, will be returned to you. **IMPORTANT:** Please note that while OWRD can accept a signed receipt as part of intake for an application for a new permit to use or store water, a completed Land Use Information Form is required for OWRD's acceptance of all other applications. Please be aware that your application cannot be approved without land use approval.

This form is **NOT** required if:

- 1) Water is to be diverted, conveyed, and used on federal lands only; **OR**
- 2) The application is for a water right transfer, allocation of conserved water, exchange, permit amendment, or ground water registration modification, and **all** of the following apply:
 - a. The existing and proposed water use is located entirely within lands zoned for exclusive farm-use or within an irrigation district;
 - b. The application involves a change in place of use only;
 - c. The change does not involve the placement or modification of structures, including but not limited to water diversion, impoundment, distribution facilities, water wells and well houses; **and**
 - d. The application involves irrigation water uses only.

NOTE TO LOCAL GOVERNMENTS

The person presenting the attached Land Use Information Form is applying for a new water right or modifying an existing water right. The Oregon Water Resources Department (OWRD) requires applicants to obtain land use information to ensure the water right does not result in land uses that are incompatible with your comprehensive plan. Please complete the form and return it to the applicant for inclusion in their application. **NOTE:** For new water right applications only, if you are unable to complete this form while the applicant waits, you may complete the "Receipt Acknowledging Request for Land Use Information" and return it to the applicant.

You will receive notice via OWRD's weekly Public Notice once the applicant formally submits their request to OWRD. The notice will give more information about OWRD's water right process and provide additional comment opportunities. If you previously only completed the receipt for an application for a new permit to use or store water, you will have 30 days from the Public Notice date to complete the Land Use Information Form and return it to OWRD. Your attention to this request for information is greatly appreciated. If you have questions concerning this form, please contact OWRD's Customer Service Group at 503-986-0900 or WRD_DL_customerservice@water.oregon.gov.



Received by OWRD
JUN 18 2024
Salem, OR

Date Received (Date Stamp Here)

OWRD Over-the-Counter Submission Receipt

Applicant Name(s) & Address: Jeremy Lundberg
11407 Emerald Green In SE, Jefferson OR 97352

Transaction Type: Groundwater Permit

Fees Received: \$ 3000.00

Cash Check: Check No. 215

Name(s) on Check: Same as above

Thank you for your submission. Oregon Water Resources Department (Department) staff will review your submittal as soon as possible.

If your submission is determined to be complete, you will receive a receipt for the fees paid and an acknowledgement letter stating your submittal is complete.

If determined to be incomplete, your submission and the accompanying fees will be returned with an explanation of deficiencies that must be addressed in order for the submittal to be accepted.

If you have any questions, please feel free to contact the Department's Customer Service staff at 503-986-0801 or 503-986-0810.

Sincerely,
OWRD Customer Service Staff

Submission received by: Conie Lavinien
(Name of OWRD staff)

Instructions for OWRD staff:

- Complete this Submission Receipt and make two (2) copies. Place one copy with the check/cash; and place the other copy with the submission (i.e., the application or other document).
- Date-stamp all pages. (NOTE: Do not stamp check.)
- Give this original Submission Receipt to the applicant.
- Record Submission Receipt information on the "RECEIVED OVER THE COUNTER" log sheet.
- Fold and put one copy of the Submission Receipt with check/cash into the Safe slot. Place the other copy of the Submission Receipt with submission (application/other document) in the top drawer of filing cabinet.