

Received

JUN 24 2024

# T.4S. R.1E. Section 27, W.M.

OWRD



Whealdon  
DLC 43

TL 4 1E 27 1600

Proposed Well 1  
(CLAC 12544)

12.8

S. Jackson Rd.





Lot 4

Lot 1

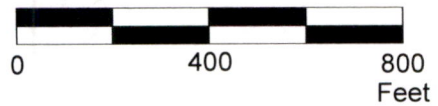
28 27  
33 34

Bear Creek

Proposed Well 1 (CLAC 12544) is located 1,280 feet north and 2,240 feet east from the SW corner, Section 27.

-  Area (12.8 Acres) to be irrigated.
-  Tax lot boundary
-  Donation Land Claim boundary
-  Water main line

Scale: 1" = 400'



This map was prepared for the purpose of identifying the location of a water right only and is not intended to provide legal dimensions or location of property ownership lines.



## Water Right Application Map

Pacific Hydro-Geology Inc.

Vasily "Bill" Ovchinnikov  
T.4S. R.1E. Section 27, W.M.

06/2024

Ovchinnikov, Bill\GWAp.cdr