

**E-2 App**

- Yes  
 No

**Standard Application Completeness Checklist****Groundwater and Surface Water Applications Only**

Minimum Application Requirements (OAR 690-310-0040 &amp;-0050)

For use by WRD staff only





Application #:	S-89549	Receipt #:	143196
Applicant Name:	John Patterson	Amount Requested:	1 af
Priority Date:	6/26/2024	Proposed Use:	Domestic Expanded
County:	Wallowa	POD's TRS &TL:	3S 45E 5; 600, 700, 800
WM #:	7	Caseworker:	Lucinda
Reviewed by:	Corie	Reviewed Date:	6/28/2024

- Applicant/Organization Name and Mailing Address
- Signature of **all** applicants (include title or authority of representative if applicant is an organization or corporation). Note: Applicant's agent may NOT sign the application on behalf of the applicant.
- Property Ownership: Does the applicant own all the land for the proposed project?  Yes  No
- If No:
- The affected landowner's name(s) and mailing address(s) must be listed.
- A signed statement declaring the existence of either written authorization or an easement permitting access to land crossed by the proposed ditch canal or other work must be submitted.
- For a SW Application:** Source of water must be indicated.
- If the source is stored water, is the stored water component filled out and does the applicant own the reservoir or include a non-expired agreement for stored water? (ORS 537.400)
- If for stored water, is the source authorized under a permit, certificate, or decree?
- Permit or Certificate issued:  Y  N      Permit or Certificate #:
- NOTE:** An expedited secondary (E2) application and a reservoir application cannot be filed at the same time. The reservoir must be legally authorized first, under an existing water right, in order to accept and process an E2 application.
- For a GW Application:** Well development table completed and a well log report included (if existing)
- Division 33 (Sensitive, Threatened, Endangered, Fish Species)
- Proposed Water Use:
- Amount of water from *each* source in GPM, CFS, or AF
- Period of use indicated
- If for supplemental irrigation, primary acreage or underlying permit or certificate number listed.  
(Note: Primary and Supplemental Irrigation counts as 2 uses)
- Water Management Section
- Resource Protection Section

- Project schedule: (Note: If system is already completed, indicates "existing.", (Note: Estimates are okay if the water system has not been designed))
- Supplemental data sheets enclosed (if needed)
  - Form M (Municipal or Quasi-Municipal)
- A completed **Land-Use Form** or receipt signed and dated by the appropriate planning department. Please be certain that the Land-Use form lists all lands involved and all uses proposed. Date of signature must be within the past 12 months.
- A **Legal Description** of all the properties involved where water is diverted, conveyed, and used. The legal description includes a metes and bounds or other government survey description. A copy of the deed, land sales contract or title insurance policy can provide this information, or applicant may submit a lot book report prepared by a title company. Copies of tax bills are not acceptable
- The proposed source  **IS**  **IS NOT** restricted or withdrawn from further appropriation. **NOTE:** If it is withdrawn under ORS 538, reject/return application and fees.
- The **map** must meet all the minimum requirements of OAR 690-310-0050.
  - Township, Range, Section
  - Location of main canals, ditches, pipelines or flumes (if POA/POD is outside of POU)
  - Place of use, ¼-¼'s and tax lot clearly identified
  - Even map scale not less than 4" = 1 mile (1"= 1320 ft.); examples: 1" = 100 ft., 1" = 200 ft.
  - Location of **each** diversion point or well by reference to a recognized public land survey corner.
  - Multiple wells shall be uniquely labeled, and identified on well logs, if existing.
  - Reference corner on map
  - North directional symbol
  - Number of acres per ¼ ¼ if for irrigation, supplemental irrigation, or nursery use
- Fees:** Amount of Water Requested: 1 af Name on Check: Patterson Wallowa Lake LLC

Exam Fee Due:	<b>\$651</b>
Exam Fee Submitted:	<b>\$651</b>
Difference:	<b>\$0</b>
Recording Fee Paid?	<input checked="" type="checkbox"/> Yes <input type="checkbox"/> No \$ <b>610</b>
Total:	<b>\$1261</b>

Oregon Water Resources Department  
 Stored Water Only Applications - Expedited Secondary

-  [Main](#)
-  [Help](#)
-  [Return](#)
-  [Contact Us](#)

Today's Date: Friday, June 28, 2024

Base Application Fee.		\$610.00
Acre feet of Stored Water to be diverted.	1	\$41.00
Subtotal:		\$651.00
Permit Recording Fee. ***		\$610.00
*** the Permit Recording Fee is not required when the application is submitted but, must be paid before a permit will be issued. It is fully refundable if a permit is not issued. If the recording fee is not paid prior to issuance of the Final Order, permit issuance will be delayed.	<input type="button" value="Recalculate"/>	
Estimated cost of Permit Application		\$1,261.00

# MONEY SLIP

DATE: <u>6-26-24</u>	RECEIPT #: <u>143196</u>
----------------------	--------------------------

RECEIVED FROM: <u>Patterson-Wallowa Lake LLC</u> <u>c/o John Patterson, MGR</u>	APPLICATION <u>5-89549</u>
	PERMIT
	TRANSFER

CASH	CHECK # <u>2115</u>	OTHER (IDENTIFY)	
<input type="checkbox"/>	<input checked="" type="checkbox"/>	<input type="checkbox"/>	TOTAL REC'D \$ <u>1,261.00</u>

1083 TREASURY	4170 MISC CASH ACCT.
---------------	----------------------

0407	COPIES	\$
_____	OTHER: (IDENTIFY) _____	\$

0243 Instream Lease \_\_\_\_\_    0244 Muni Water Mgmt. Plan \_\_\_\_\_    0245 Cons. Water \_\_\_\_\_

1083 TREASURY	4270 WRD OPERATING ACCT.
---------------	--------------------------

<b>MISCELLANEOUS</b> <span style="float: right; font-size: 2em; color: blue;">46111</span>		
0407	COPY & TAPE FEES	\$
0410	RESEARCH FEES	\$
0408	MISC REVENUE (IDENTIFY) _____	\$
TC162	DEPOSIT LIAB. (IDENTIFY) _____	\$
0240	EXTENSION OF TIME _____	\$

<b>WATER RIGHTS</b>			
	<table border="1" style="width: 100%;"><tr><td style="text-align: center;">EXAM FEE</td></tr></table>	EXAM FEE	
EXAM FEE			
0201	SURFACE WATER	\$ <u>651.00</u>	
0203	GROUND WATER	\$	
0205	TRANSFER	\$	
		<table border="1" style="width: 100%;"><tr><td style="text-align: center;">RECORD FEE</td></tr></table>	RECORD FEE
RECORD FEE			
		0202 \$ <u>110.00</u>	
		0204 \$	

<b>WELL CONSTRUCTION</b>			
	<table border="1" style="width: 100%;"><tr><td style="text-align: center;">EXAM FEE</td></tr></table>	EXAM FEE	
EXAM FEE			
0218	WELL DRILL CONSTRUCTOR	\$	
	LANDOWNER'S PERMIT	0219 \$	
	OTHER (IDENTIFY) _____	0220 \$	

0607 TREASURY	0467 HYDROELECTRIC
---------------	--------------------

	<table border="1" style="width: 100%;"><tr><td style="text-align: center;">LIC NUMBER</td></tr></table>	LIC NUMBER	
LIC NUMBER			
0233	POWER LICENSE FEE (FW/WRD)	\$	
0231	HYDRO LICENSE FEE (FW/WRD)	\$	
_____	HYDRO APPLICATION	\$	

**SPECIAL INSTRUCTIONS:**

RETURN TO APPLICANT -- LETTER ATTACHED