

Application No. R-72570

Permit No. 112031

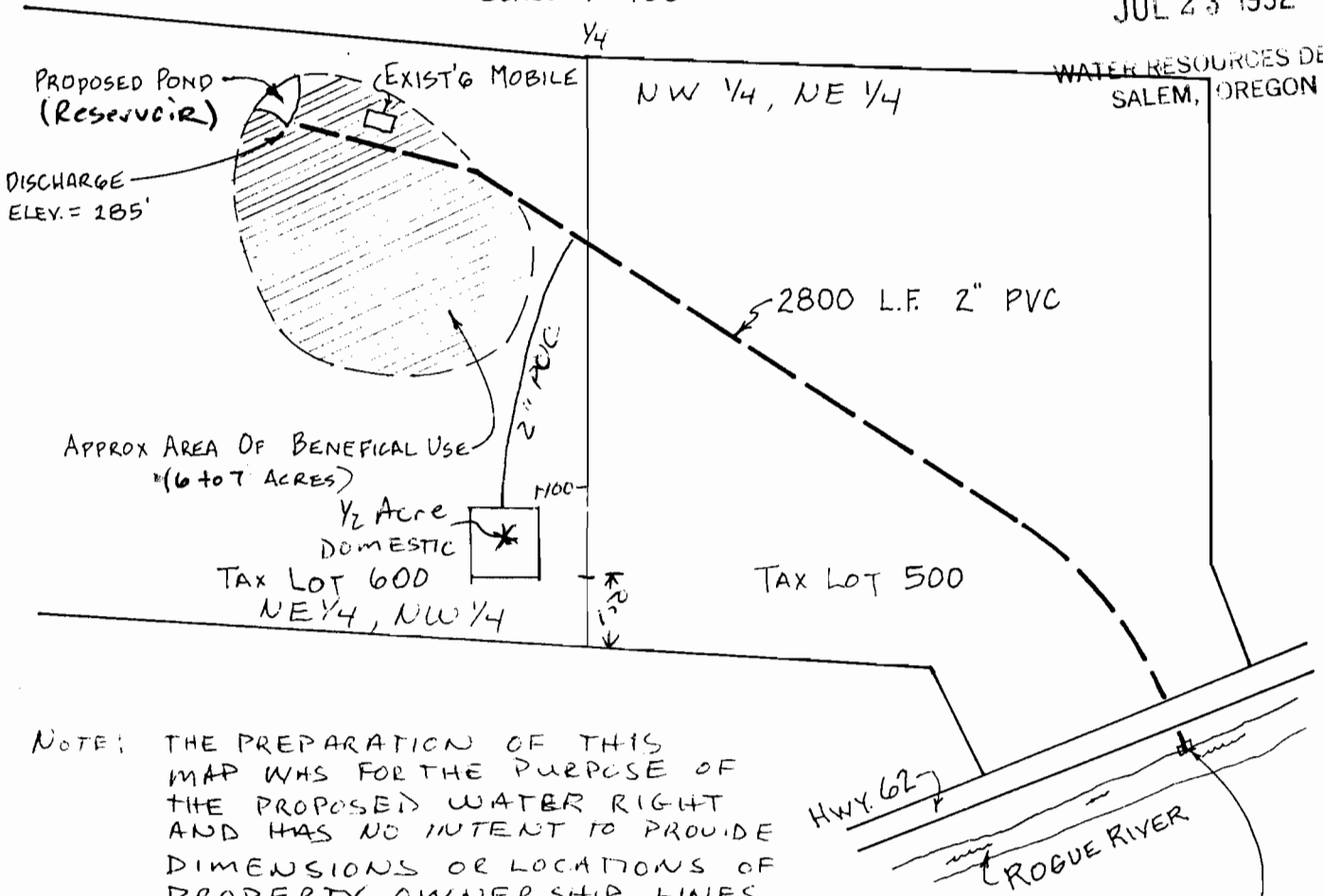
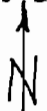
T 33S, R1W, W.M.
SECTION 16

RECEIVED

JUL 28 1992

WATER RESOURCES DEPT.
SALEM, OREGON

SCALE: 1" = 400'

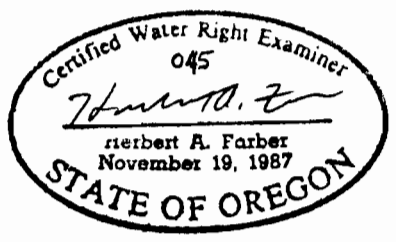


NOTE: THE PREPARATION OF THIS MAP WAS FOR THE PURPOSE OF THE PROPOSED WATER RIGHT AND HAS NO INTENT TO PROVIDE DIMENSIONS OR LOCATIONS OF PROPERTY OWNERSHIP LINES.

PREPARED BY: FARBER SURVEYING
908 EAST JACKSON
MEDFORD, OREGON 97504
(503) 776-0846

PROPOSED USE: IRRIGATED PASTURE
FIRE PROTECTION
WILDLIFE ENHANCEMENT
DOMESTIC IRRIGATION
40 TO 50 GPM.

7.5 H.P. PUMP
(ASSUMED ELEV. = 100')
PROPOSED
DIVERSION PT.
SOUTH 221 FT
WEST 264 FT OF
THE NE 1/16



T 33S R1W TL 600

PRELIMINARY IRRIGATION PLAN
FOR
TIM AND TERESA COFFEY
27103 HIGHWAY 62
TRAIL, OR 97541 (503) 878-3999