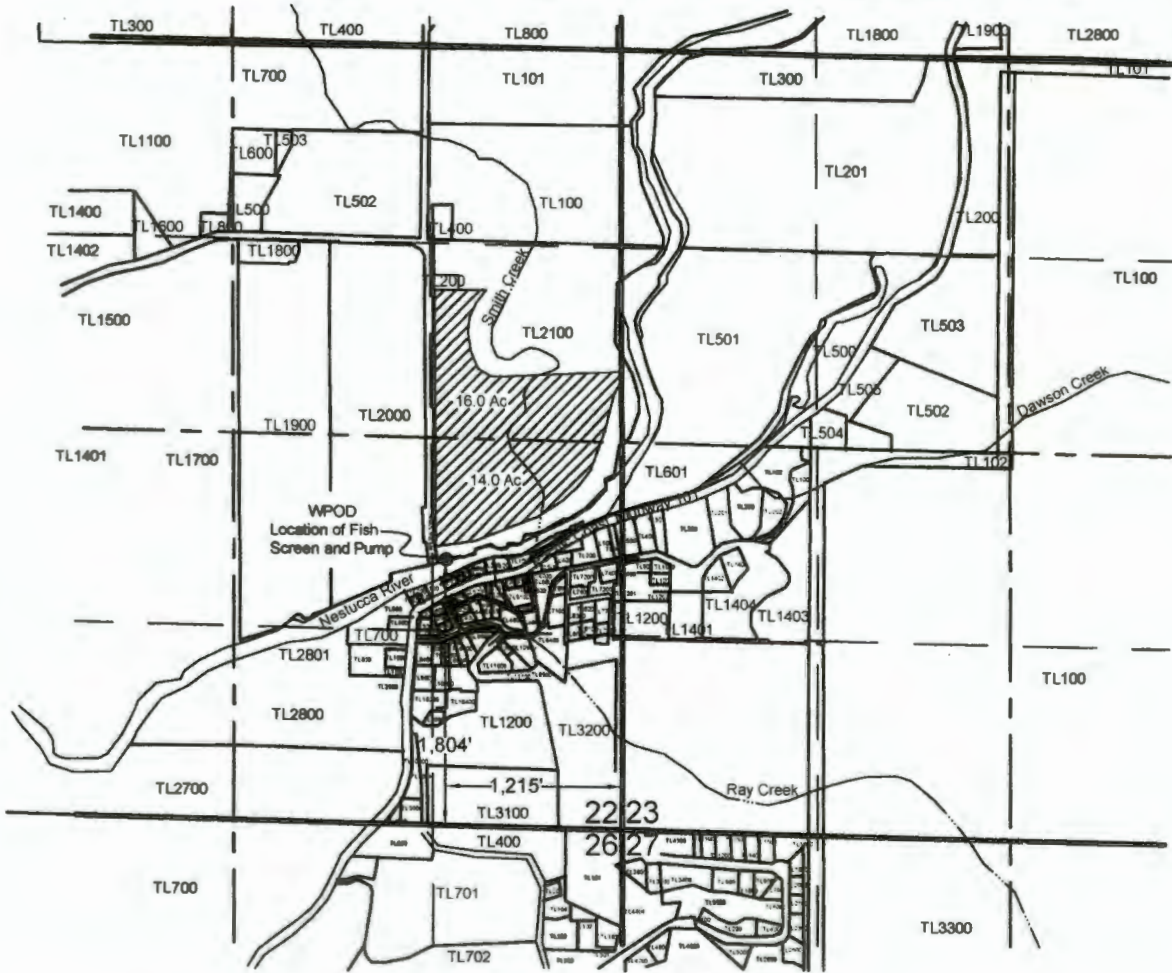








Tillamook County  
Township 4 South, Range 10 West from the Willamette Meridian



Certified Water Right Examiner  
255WRE  
*Bruce D. Wilson*  
Bruce D. Wilson  
May 22, 1990  
STATE OF OREGON

Expires 06/30/2024

Map Legend

-  - Acres Irrigated from WPOD  
30 Ac
-  - Quarter Quarter Section Line
-  - Half Section Line
-  - Section Line
-  - Tax Lot Boundary Line
-  - Point of Diversion (WPOD)



Received  
JUN 26 2024

OWRD

PERMANENT WATER RIGHT TRANSFER APPLICATION MAP

FOR  
Transfer 8131  
in the name of  
Seymour Family LLC

Point of Diversion (WPOD) is 1,215 feet west and 1,804 feet north of the southeast corner of Section 22, Township 4 South, Range 10 West from the Willamette Meridian.

NOTE: THIS MAP WAS PREPARED FOR THE PURPOSE OF IDENTIFYING THE LOCATION OF A WATER RIGHT ONLY AND IS NOT INTENDED TO PROVIDE LEGAL DIMENSIONS OR LOCATION OF PROPERTY OWNERSHIP LINES.