

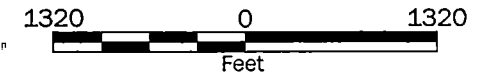
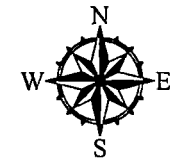

Final Proof Survey Map for Permit # G-12576

T13S, R30E, W.M. Sections 21
Mt Vernon, Oregon

Legend

- POA 2 - School Well
Well Located 330 Feet North and 1,640 Feet West from the SW Corner of Section 21
- POA 3 - Jones Well
Well Located 70 Feet North and 594 Feet West from the SW Corner of Section 21
- 500,000 Gallon Tank
- 320,000 Gallon Tank
- + Place of Use - Urban Growth Area
- ▣ City Limits

Certified Water Rights Examiner Stamp



Disclaimer

This map was prepared for the purpose of identifying the location of a water right only and it is not intended to provide legal dimensions or location of property ownership lines.

Map Notes

Date: 06/20/2024
Data Sources: ESRI
Prepared By: GeoEngineers

