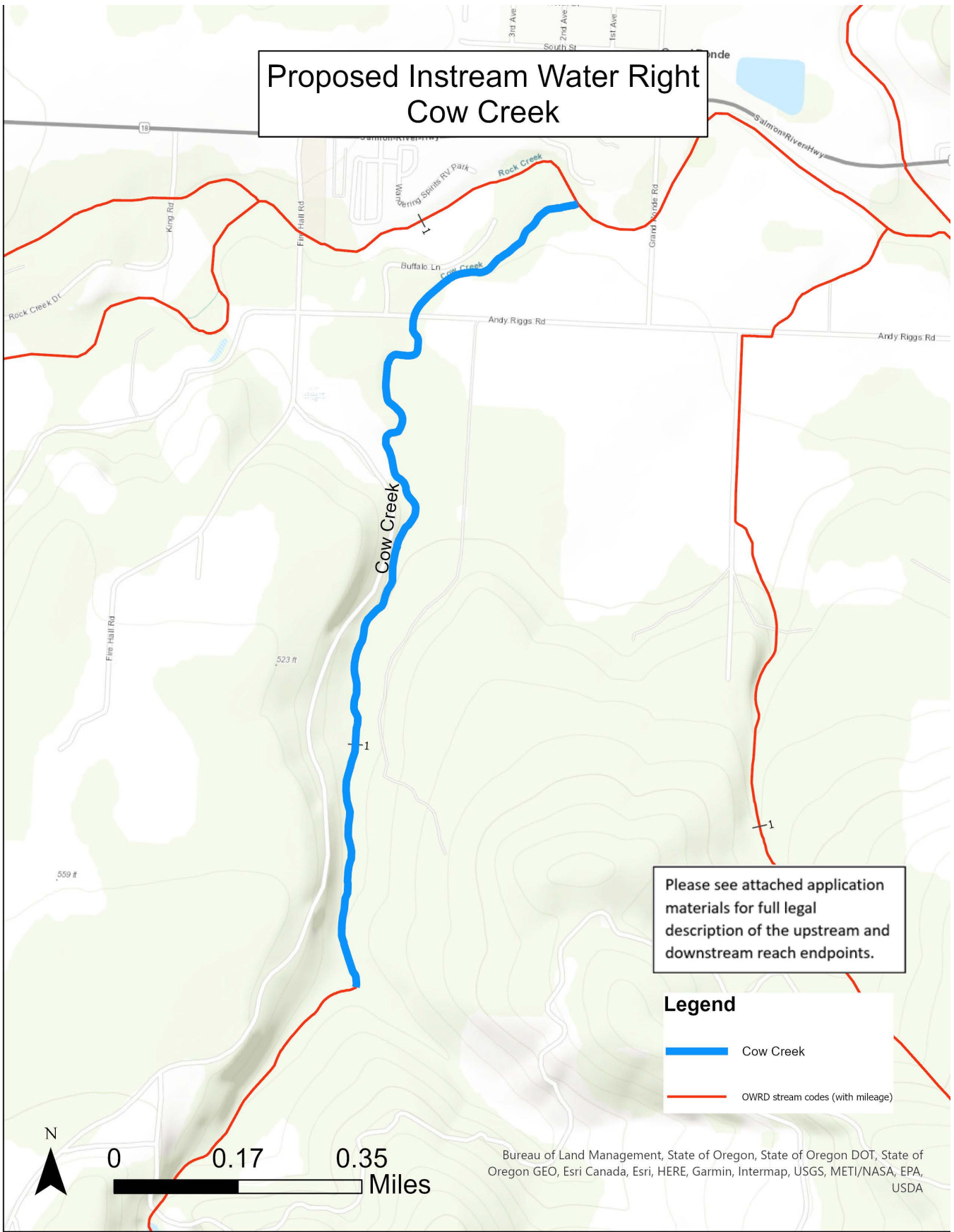




Proposed Instream Water Right Cow Creek



Please see attached application materials for full legal description of the upstream and downstream reach endpoints.

Legend

-  Cow Creek
-  OWRD stream codes (with mileage)

Bureau of Land Management, State of Oregon, State of Oregon DOT, State of Oregon GEO, Esri Canada, Esri, HERE, Garmin, Intermap, USGS, METI/NASA, EPA, USDA

E-RECEIVED
7/10/2024
OWRD