

IN THE NAME OF:

ROGUE VALLEY MANOR
1200 MIRA MAR AVENUE
MEDFORD, OR 97504
PH: (541) 857-7070

BY: L.J. FRIAR & ASSOCIATES P.C.
CONSULTING LAND SURVEYORS
816 WEST EIGHTH STREET
MEDFORD, OR 97501
PH: 772-2782



DATE: JANUARY 4, 2002

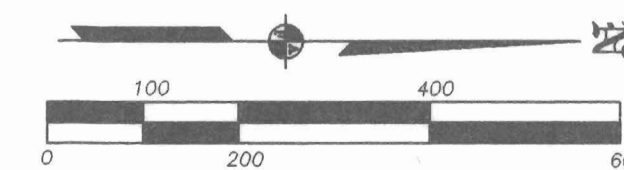
FINAL PROOF MAP
SECTION 32, T.37S, R.1W, W.M.
JACKSON COUNTY, OREGON
Permit #G-13414 & Permit #R-12053




TIES FROM SE COR DLC #50

TO WELL #1	N48°00'45"E	781
TO WELL #2	N55°43'36"E	956
TO WELL #3	N84°21'03"E	823
TO WELL #4	S55°43'36"E	623
TO WELL #5	S26°44'37"E	1271

-  = PRIMARY IRRIG. UNDER PERMIT G-13414.
-  = IRRIG. UNDER MEDFORD IRRIG DISTRICT & SUPPL. IRRIG UNDER PERMIT G-13414
- (P) = PRIMARY ACRES UNDER PERMIT G-13414.
- (S) = SUPPLEMENTAL ACRES UNDER PERMIT G-13414.



THE PREPARATION OF THIS MAP WAS FOR THE PURPOSE OF IDENTIFYING THE WATER RIGHT ONLY & HAS NO INTENT TO PROVIDE DIMENSION OR LOCATION OF PROPERTY OWNERSHIP LINES.



RECEIVED
MAR 11 2002
WATER RIGHTS DEPT.
SALEM, OREGON