

Alternate Reservoir Application Completeness Checklist

Minimum Requirements (ORS 537.409)

For use by WRD staff only

Application #: R-89661	Receipt #: 143380
Applicant Name: Irving Villarreal	Amount Requested: 7.74 af
Priority Date: 7/24/2024	Proposed Use: Multipurpose
County: Yamhill	POD TRS & TL: 4S 3W 21; 700
WM #: 18	Caseworker: Lucinda
Reviewed by: Corie	Reviewed Date: 7/23/2024

- ORS 538.** Is the source withdrawn by ORS 538? YES NO [if yes, return application and fees]
- Landowner name, mailing address and telephone number provided.
- Source and tributary listed. Notes: NO WELLS-MUST HAVE GW APP TO USE A WELL AS A SOURCE. Cannot accept an E2 application and a storage application at the same time.
- Reservoir Location. TRSQQ and tax lot provided. Note: only 1 reservoir/pond per application
- Dam height, if applicable: 10
- Property ownership indicated?
- If applicant does not own all the land is the affected landowner's name and mailing address listed?
 - YES NO (Note: this includes lands not owned by applicant, upon which the source is located OR that are crossed by the diversion works, and any roads or rights-of-way.)
- Application signed by the landowner(s)? All parties noted as applicants must sign the application.
- Completed Watermaster review sheet**, signed and dated. Note: Must be completed within last 12 months.
 - Will the reservoir injure an existing water right? YES NO
 - If YES, can conditions be applied to mitigate injury? YES NO
- Completed ODFW review sheet**, signed and dated. Note: Must be completed within last 12 months.
 - Will reservoir pose a significant detrimental impact to an existing fishery resource? YES NO
 - If YES, can conditions be applied to mitigate the impact? YES NO N/A
- Completed Land-Use Form** or receipt signed by the appropriate planning department official enclosed?

Note: Does the use on land-use form match the proposed use on the application? Must be signed within the last 12 months.
- Provide a Legal Description** of all the property involved with this application. A copy of a deed, land sales contract, or title insurance meets this requirement.

Acceptable Map. Note: Requirements set forth by the Commission; causes fatal flaw if not provided by the applicant.





- Reservoir Location - noting Township, Range, Section, 1/4 1/4 and Tax Lot number(s)
- Scale of the Map, even scale such as 1" = 400', 1" = 1000', or 1" = 1320'
- Reference corner on map
- North directional symbol
- 1/4's clearly identified
- Reservoir clearly identified
- Dam, or POD (if off-channel), coordinates referenced to a government land survey corner
Note: If no dam, use coordinates to the center of reservoir.

Fees: Amount of Water Requested: 7.74AF

Name on Check: Rex Nursery LLC

Exam Fee Due:	\$808
Exam Fee Submitted:	\$ 808
Difference:	\$ 0
Recording Fee Paid?	<input checked="" type="checkbox"/> Yes <input type="checkbox"/> No \$ 610.00
Total:	\$ 1418.00

**Oregon Water Resources Department
Alternate Reservoir Application**

-  [Main](#)
-  [Help](#)
-  [Return](#)
-  [Contact Us](#)

For impoundments less than 10 feet in height or storing less than 9.2 acre feet of water.

Today's Date: Tuesday, July 23, 2024

Base Application Fee.		\$480.00
Proposed Dam Height in feet.	10	
Proposed Reservoir volume in Acre-Feet.	7.74	\$328.00
Subtotal:		\$808.00
Permit Recording Fee. ***		\$610.00
*** the Permit Recording Fee is not required when the application is submitted but, must be paid before a permit will be issued. It is fully refundable if a permit is not issued. If the recording fee is not paid prior to issuance of the Final Order, permit issuance will be delayed.	<input type="button" value="Recalculate"/>	
Estimated cost of Permit Application		\$1,418.00

MONEY SLIP

DATE: 7-24-24 **RECEIPT #:** 143380

RECEIVED FROM: Rex Nursery LLC

APPLICATION R-891661
PERMIT
TRANSFER

CASH **CHECK #** **OTHER (IDENTIFY)**
 3050

TOTAL REC'D \$ 1,418.⁰⁰

1083 TREASURY **4170 MISC CASH ACCT.**

0407 COPIES \$
 OTHER: (IDENTIFY) \$

0243 Instream Lease 0244 Muni Water Mgmt. Plan 0245 Cons. Water

1083 TREASURY **4270 WRD OPERATING ACCT.**

MISCELLANEOUS 44111

0407 COPY & TAPE FEES \$
 0410 RESEARCH FEES \$
 0408 MISC REVENUE (IDENTIFY) \$
 TC162 DEPOSIT LIAB. (IDENTIFY) \$
 0240 EXTENSION OF TIME \$

WATER RIGHTS

0201 SURFACE WATER	EXAM FEE \$ 808.00	0202	RECORD FEE \$ 1010.00
0203 GROUND WATER	\$	0204	\$
0205 TRANSFER	\$		

WELL CONSTRUCTION

0218 WELL DRILL CONSTRUCTOR	EXAM FEE \$	0219	RECORD FEE \$
LANDOWNER'S PERMIT		0220	\$
OTHER (IDENTIFY)			

0607 TREASURY **0467 HYDROELECTRIC**

0233 POWER LICENSE FEE (FW/WRD)	LIC NUMBER	\$
0231 HYDRO LICENSE FEE (FW/WRD)		\$
HYDRO APPLICATION		\$

SPECIAL INSTRUCTIONS:

RECEIVED
OVER THE COUNTER

RETURN TO APPLICANT -- LETTER ATTACHED