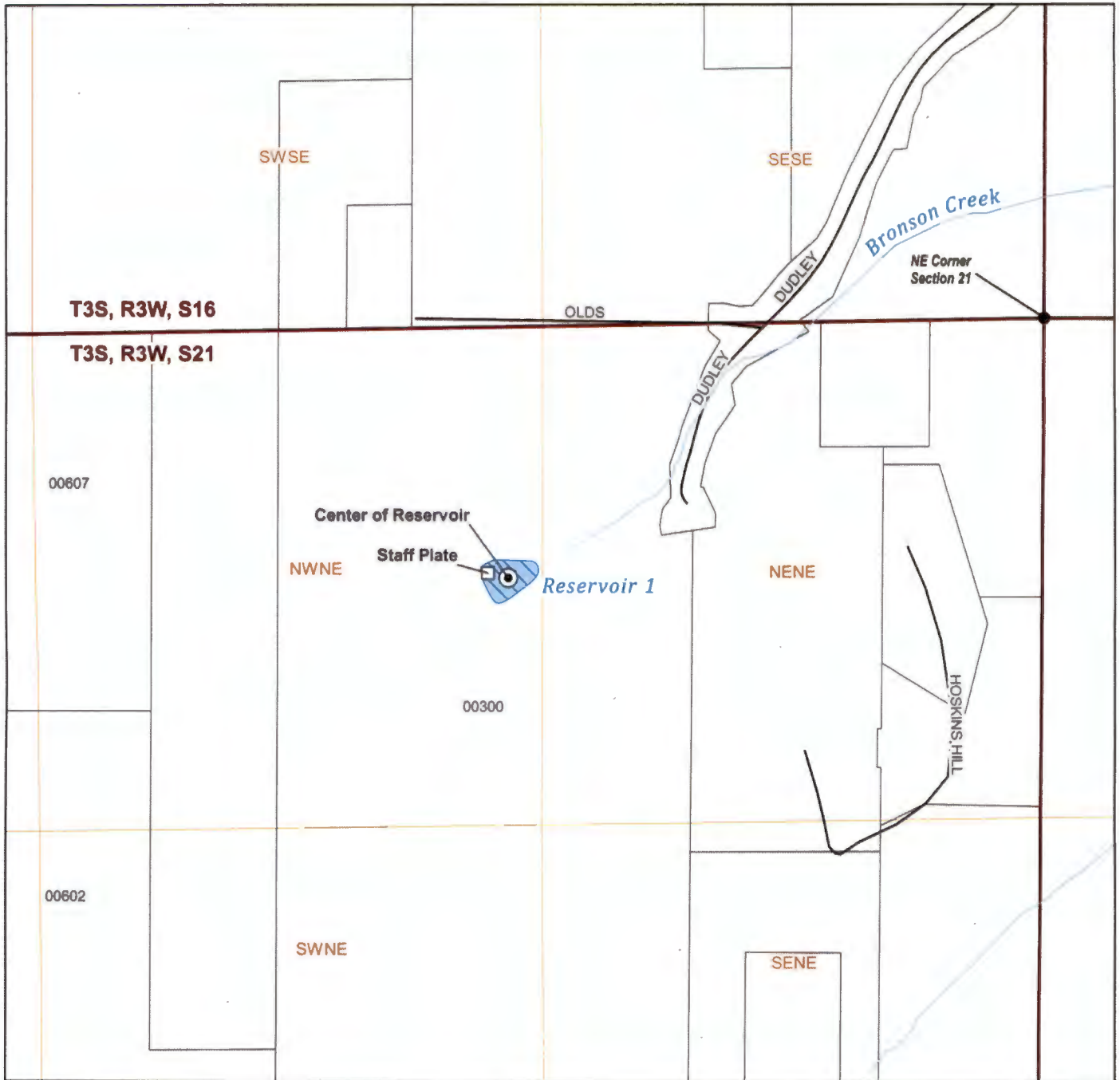








Application for a Permit to Store Water in a Reservoir

Application in the name of Nicolas-Jay Estate
Yamhill County



Legend

-  Point of Diversion (POD)
-  Place of Use (POU) - Storage
-  Staff Plate
-  Hydrology
-  Roads
-  Tax Lots


POD Location Description

Center of Reservoir
Located 1,400 feet South and 670 feet West from the NE corner of Section 21 (NWNE), Township 3 South, Range 3 West, W.M.

Received

JUL 24 2024

OWRD



Date: 6/27/2024
Data Sources: USGS, Yamhill County, ORGEO, BLM
Disclaimer: This map is not intended to provide legal dimensions or property ownership lines.

