

Alternate Reservoir Application Completeness Checklist

Minimum Requirements (ORS 537.409)

For use by WRD staff only

Application #:	R-89663	Receipt #:	143392
Applicant Name:	Jesse & Polligaia Pavla Gooch	Amount Requested:	23 af
Priority Date:	7/25/24	Proposed Use:	Multipurpose
County:	Clackamas	POD TRS & TL:	5S 1E 18; 2000
WM #:	16	Caseworker:	Adam
Reviewed by:	Corie	Reviewed Date:	9/26/24

- ORS 538.** Is the source withdrawn by ORS 538? YES NO [if yes, return application and fees]
- Landowner name, mailing address and telephone number provided.
- Source and tributary listed. Notes: NO WELLS-MUST HAVE GW APP TO USE A WELL AS A SOURCE. Cannot accept an E2 application and a storage application at the same time.
- Reservoir Location. TRSQQ and tax lot provided. Note: only 1 reservoir/pond per application
- Dam height, if applicable: 9.9
- Property ownership indicated?
- If applicant does not own all the land is the affected landowner's name and mailing address listed?
 - YES NO (Note: this includes lands not owned by applicant, upon which the source is located OR that are crossed by the diversion works, and any roads or rights-of-way.)
- Application signed by the landowner(s)? All parties noted as applicants must sign the application.
- Completed Watermaster review sheet**, signed and dated. Note: Must be completed within last 12 months.
 - Will the reservoir injure an existing water right? YES NO
 - If YES, can conditions be applied to mitigate injury? YES NO
- Completed ODFW review sheet**, signed and dated. Note: Must be completed within last 12 months.
 - Will reservoir pose a significant detrimental impact to an existing fishery resource? YES NO
 - If YES, can conditions be applied to mitigate the impact? YES NO N/A
- Completed Land-Use Form** or receipt signed by the appropriate planning department official enclosed?

Note: Does the use on land-use form match the proposed use on the application? Must be signed within the last 12 months.
- Provide a Legal Description** of all the property involved with this application. A copy of a deed, land sales contract, or title insurance meets this requirement.


Acceptable Map - Note: Requirements set forth by the Commission; causes fatal flaw if not provided by the applicant.


- Reservoir Location - noting Township, Range, Section, 1/4 1/4 and Tax Lot number(s)
- Scale of the Map, even scale such as 1" = 400', 1" = 1000', or 1" = 1320'
- Reference corner on map
- North directional symbol
- 1/4 1/4's clearly identified
- Reservoir clearly identified
- Dam, or POD (if off-channel), coordinates referenced to a government land survey corner
Note: If no dam, use coordinates to the center of reservoir.


Fees: Amount of Water Requested: 23 af Name on Check: Kanga Pest Control


Exam Fee Due:	\$1423
Exam Fee Submitted:	\$1423
Difference:	\$0
Recording Fee Paid?	<input type="checkbox"/> Yes <input checked="" type="checkbox"/> No \$ 0
Total:	\$1423

**Oregon Water Resources Department
Alternate Reservoir Application**

 [Main](#)

 [Help](#)

 [Return](#)

 [Contact Us](#)

For impoundments less than 10 feet in height or storing less than 9.2 acre feet of water.

Today's Date: Friday, July 26, 2024

Base Application Fee.		\$480.00
Proposed Dam Height in feet.	9.9	
Proposed Reservoir volume in Acre Feet.	23	\$943.00
Subtotal:		\$1,423.00
Permit Recording Fee. ***		\$610.00
*** the Permit Recording Fee is not required when the application is submitted but, must be paid before a permit will be issued. It is fully refundable if a permit is not issued. If the recording fee is not paid prior to issuance of the Final Order, permit issuance will be delayed.	<input type="button" value="Recalculate"/>	
Estimated cost of Permit Application		\$2,033.00

MF K

MONEY SLIP

DATE: 7-25-2024	RECEIPT #: 143392
------------------------	--------------------------

RECEIVED FROM: Kanga Pest Control	APPLICATION R-896603
	PERMIT
	TRANSFER

CASH <input type="checkbox"/>	CHECK # <input checked="" type="checkbox"/> 0280	OTHER (IDENTIFY) <input type="checkbox"/>	TOTAL REC'D \$ 1,423.00
--------------------------------------	---	--	--------------------------------

1083 TREASURY	4170 MISC CASH ACCT.
----------------------	-----------------------------

0407 COPIES	\$
OTHER: (IDENTIFY)	\$

0243 Instream Lease _____ 0244 Muni. Water Mgmt. Plan _____ 0245 Cons. Water _____

1083 TREASURY	4270 WRD OPERATING ACCT.
----------------------	---------------------------------

MISCELLANEOUS			
0407 COPY & TAPE FEES			\$
0410 RESEARCH FEES			\$
0408 MISC REVENUE (IDENTIFY)			\$
TC162 DEPOSIT LIAB. (IDENTIFY)			\$
0240 EXTENSION OF TIME			\$

WATER RIGHTS			
0201 SURFACE WATER	EXAM FEE \$ 1423.00	0202	RECORD FEE \$
0203 GROUND WATER	\$	0204	\$
0205 TRANSFER	\$		

WELL CONSTRUCTION			
0218 WELL DRILL CONSTRUCTOR	EXAM FEE \$	0219	RECORD FEE \$
LANDOWNER'S PERMIT		0220	\$
OTHER (IDENTIFY)			

0607 TREASURY	0467 HYDROELECTRIC
----------------------	---------------------------

0233 POWER LICENSE FEE (FW/WRD)	LIC NUMBER	\$
0231 HYDRO LICENSE FEE (FW/WRD)		\$
HYDRO APPLICATION		\$

SPECIAL INSTRUCTIONS:

RETURN TO APPLICANT -- LETTER ATTACHED