

Name Lloyd H. Palmerton
 By _____
 Address 270 Kubli Road
Rt. 4, Box 194
Grants Pass, Oregon

Application No. G 1942
 Permit No. G 1785
83162
 Certificate No. _____
 Stream Index, Page No. 15-95

FEE PAID

Date	Amount	Receipt No.
<u>3-3-61</u>	<u>19.65</u>	<u>28928</u>
<u>4-20-66</u>	<u>\$1 Cert. Fee</u>	<u>10249</u>

Date filed March 3, 1961
 Priority March 3, 1961
 Action suspended until ok cert.

FEE REFUNDED

Date	Amount	Check No.

Returned to applicant _____
 Date of approval April 13, 1961

ASSIGNMENTS

Date	To Whom	Address	Volume	Page

CONSTRUCTION

Date for beginning April 13, 1962
 Date for completion October 1, 1962
 Extended to _____
 Date for application of water October 1, 1963
 Extended to 10-1-64

REMARKS

0.75 c.f.s. from York sump (Caris Creek) for irrigation and supplemental irrigation of 60.1 acres.

OCT 19 1962 CARD FOR B
SEP 19 1963 CARD FOR C

PROSECUTION OF WORK

Form "A" filed May 15, 1961
 Form "B" filed _____
 Form "C" filed October 20, 1964

W.R.T.S.

Assembled 12-12-84 by [Signature]

Entered _____ by _____

Verified _____ by _____

FINAL PROOF

Blank mailed JUNE 6 1966
 Proof received _____
 Date certificate issued JULY 18 1966

Form A

Application No. 1942

NOTICE OF BEGINNING OF CONSTRUCTION

I, L H Halmerston, the holder of Permit No. G 1785
to appropriate the public waters of the state of Oregon, began the actual construction of the works described
therein on the 9th day of May, 1961.

Remarks: Portable dewatering with one operator
The appropriator should state the manner of beginning construction work, number of men employed, the amount of work completed
worked about 2 hours on this date
up to the date of this statement, and any additional information which may tend to show the beginning of work in good faith.

IN WITNESS WHEREOF, I have hereunto set my hand this 12th day of May, 1961.

L H Halmerston
(Signature of Applicant)

Rt 4 Box 494 Grant Pass Ore
(Address)

State Printing 14974

Fill out, detach, and mail to the State Engineer, Salem, Oregon, when construction work is begun.

Form B

Application No. 1942

NOTICE OF COMPLETION OF CONSTRUCTION

I, L H Halmerston, the holder of Permit No. G 1785
to appropriate the public waters of the state of Oregon, completed the construction of the works described
therein on the 12th day of May, 1961.

Remarks: Work was completed by the dewatering operator
If the works have less capacity than described in the permit, or you have definitely abandoned part of the proposed development,
on May 10th. It will be at a later date when I can
should so state in order that our records may not be unnecessarily encumbered.

Install the pumping equipment.

IN WITNESS WHEREOF, I have hereunto set my hand this 12th day of May, 1961.

L H Halmerston
(Signature of Applicant)

Rt 4 Box 494 Grant Pass
(Address)

RECEIVED
MAY 15 1961
STATE ENGINEER

RECEIVED
MAY 15 1961
STATE ENGINEER

Application No. 1942
NOTICE OF COMPLETION OF CONSTRUCTION
I, the holder of Permit No. G 1785
completed the construction of the works described
therein on the 12th day of May, 1961.
I have set forth in the remarks the manner of beginning construction work, number of men employed, the amount of work completed up to the date of this statement, and any additional information which may tend to show the beginning of work in good faith.

Form B

Application No. *G 1942*

NOTICE OF COMPLETION OF CONSTRUCTION

I, *L H Palmetto*, the holder of Permit No. *G 1785*

to appropriate the public waters of the state of Oregon, completed the construction of the works described therein on the *17th* day of *May*, 19*61*.

Remarks: *Work was completed by the machine operator on May 15th. It will be at a later date when I can install the pumping equipment.*
If the works have less capacity than described in the permit, or you have definitely abandoned part of the proposed development, should so state in order that our records may not be unnecessarily encumbered.

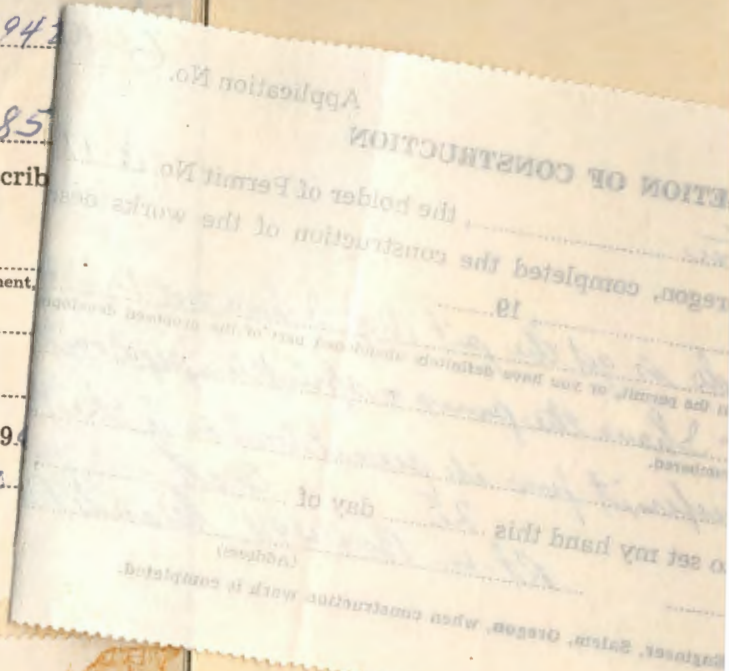
IN WITNESS WHEREOF, I have hereunto set my hand this *17th* day of *May*, 19*61*.

L H Palmetto
(Signature of Applicant)

Rt 4 - Box 494 Hunt Pass
(Address)

Fill out, detach, and mail to the State Engineer, Salem, Oregon, when construction work is completed.

RECEIVED
MAY 15 1961
STATE ENGINEER
SALEM, OREGON



Form C

IMPORTANT—This form is a notice to the State Engineer that permittee is ready to make final proof to the extent to which the water has actually been applied to the intended use under the terms of the permit. Permittee is cautioned that Certificate of Water Right will be issued based on the extent of the quantity and use as determined by the final proof inspection and survey which will be made in response to the filing of this Form C.

NOTE: In the case of an irrigation permit, this Form C should not be mailed to the State Engineer until all of the land scribed in the permit, which it is intended to irrigate under this permit at any time, has actually been irrigated. Fill out, detach and mail to the State Engineer, Salem, Oregon, when all of the water has been applied.

Application No. *G 194*

NOTICE OF COMPLETE APPLICATION OF WATER TO A BENEFICIAL USE

I, *L H Palmetto*, the holder of Permit No. *G 178*

to appropriate the public waters of the state of Oregon, completely applied the waters to a beneficial use in accordance with the terms of said permit, on the *10* day of *Oct*, 19*61*.

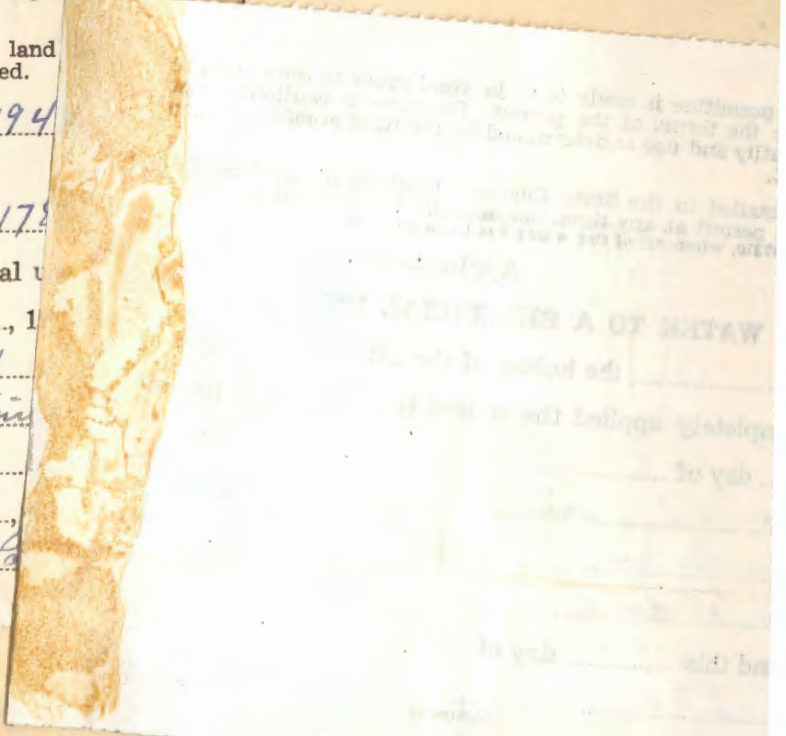
Remarks: *I have complied with the instructions of May 1961 and have just completed one fall year use of the wells. It works just fine my set up.*

IN WITNESS WHEREOF, I have hereunto set my hand this *12* day of *Oct*

L H Palmetto
(Signature of Applicant)

270 Kahl Road Hunt Pass
(Address)

RECEIVED
OCT 14 1964
STATE ENGINEER
SALEM, OREGON



Form B

Application No. G-1942

NOTICE OF COMPLETION OF CONSTRUCTION

I, Lloyd H. Palmerton, the holder of Permit No. C-1785
to appropriate the public waters of the state of Oregon, completed the construction of the works described
therein on the _____ day of _____, 19_____.

Remarks: All I have been able to do is get the pit dug. I have not been able
to install the pumping plant. I have the pump & sprinkler pipe on the
land but have not been able to transfer it from its present location to the pit.
If the works have less capacity than described in the permit, or you have definitely abandoned part of the proposed development, you
should so state in order that our records may not be unnecessarily encumbered.

IN WITNESS WHEREOF, I have hereunto set my hand this 28 day of Oct, 1962

L H Palmerton
(Signature of Applicant)

Rt H. Box 494 Grants Pass Or
(Address)

Fill out, detach, and mail to the State Engineer, Salem, Oregon, when construction work is completed.

RECEIVED
NOV - 2 1962

Form C

IMPORTANT—This form is a notice to the State Engineer that permittee is ready to make **final proof** to the extent to which the water has actually been applied to the intended use under the terms of the permit. Permittee is cautioned that Certificate of Water Right will be issued based on the extent of the quantity and use as determined by the **final proof** inspection and survey which will be made in response to the filing of this Form C.

NOTE: In the case of an irrigation permit, this Form C should not be mailed to the State Engineer until all of the land described in the permit, which it is intended to irrigate under this permit at any time, has actually been irrigated.
Fill out, detach and mail to the State Engineer, Salem, Oregon 97310, when all of the water has been applied.

Application No. C-1942

NOTICE OF COMPLETE APPLICATION OF WATER TO A BENEFICIAL USE

I, L H Palmerton, the holder of Permit No. C-1785
to appropriate the public waters of the state of Oregon, completely applied the waters to a beneficial use in
accordance with the terms of said permit, on the 1 day of October, 1964.

Remarks: referring to your letter of 11-15-64 first paragraph. I used the
well for main irrigation (8 tubes over the ground) during 1964. I have a 10HP
electric motor and 2000 ft of sprinkler pipe. It does a complete job.

IN WITNESS WHEREOF, I have hereunto set my hand this 17 day of Oct, 1964

L H Palmerton
(Signature of Applicant)

270 Kettle Road Grants Pass Ore
new address
(Address)

RECEIVED
OCT 20 1964
STATE ENGINEER

STATE OF OREGON

COUNTY OF JOSEPHINE

Proof of Appropriation of Water

RECEIVED
JUN 15 1966
STATE ENGINEER
SALEM OREGON

LLOYD H. PALMERTON

of 270 Kubli Road, Grants Pass, State of Oregon,
has applied beneficially the waters of
Yark sump

a tributary of Caris Creek, (Applegate River) for the purpose of
supplemental irrigation of 39.9 acres

under Permit No. 0-1785 of the State Engineer, and that the use of said waters has been
completed under the terms of said permit; that the priority of the
right dates from March 3, 1961

that the amount of water for the purposes aforesaid, has been actually beneficially used in the
amount of
0.50 cubic foot per second

or its equivalent in case of rotation, measured at the point of diversion from the stream.
The point of diversion is located in the NW $\frac{1}{4}$ SW $\frac{1}{4}$, Section 36, T. 37 S., R. 5 W., W. M.
Diversion point located 150 feet South and 310 feet East from the W $\frac{1}{2}$ corner,
Section 36.

The amount of water used for irrigation, together with the amount secured under any other
right existing for the same lands, shall be limited to one-eightieth of one cubic foot per second
per acre, or its equivalent for each acre irrigated and shall be further limited
to a diversion of not to exceed 2 $\frac{1}{2}$ acre feet per acre for each acre irrigated
during the irrigation season of each year;

and shall
conform to such reasonable rotation system as may be ordered by the proper state officer.

A description of the place of use under the right, and to which such right is appurtenant, is
as follows:

0.4 acre SE $\frac{1}{4}$ NE $\frac{1}{4}$
2.8 acres NE $\frac{1}{4}$ SE $\frac{1}{4}$
Section 35
11.8 acres SW $\frac{1}{4}$ NW $\frac{1}{4}$
24.9 acres NW $\frac{1}{4}$ SW $\frac{1}{4}$
Section 36
T. 37 S., R. 5 W., W. M.

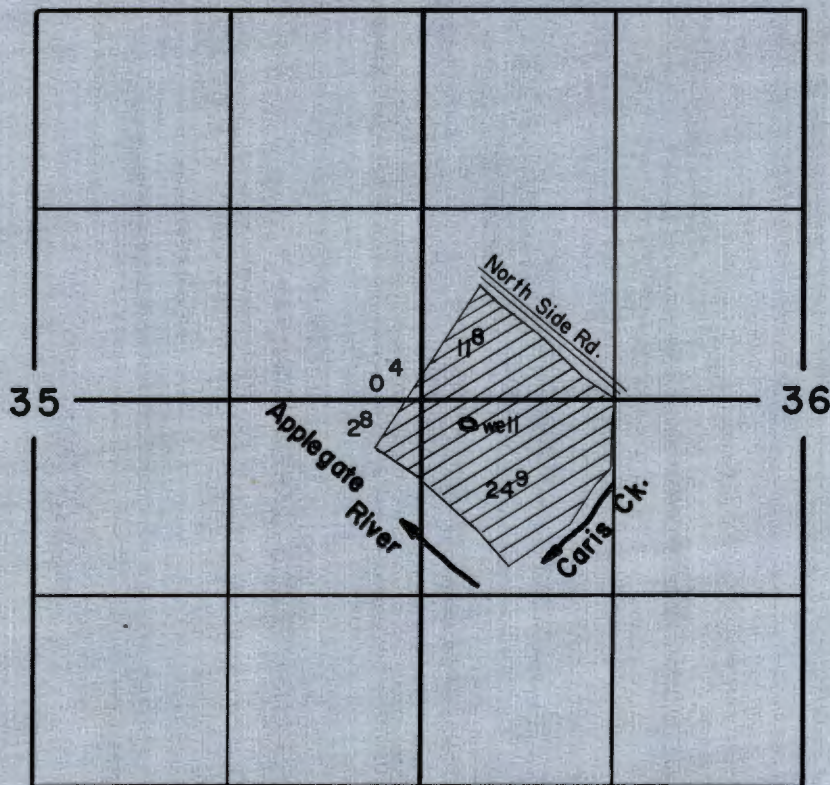
I have read the above and foregoing proof of appropriation of water; I know the contents
thereof, and that the facts therein stated are true.

IN WITNESS WHEREOF, I have hereunto set my hand this 1.1th day of June,

1966.

Lloyd H. Palmerton

T. 37S. R. 5 W.W.M.

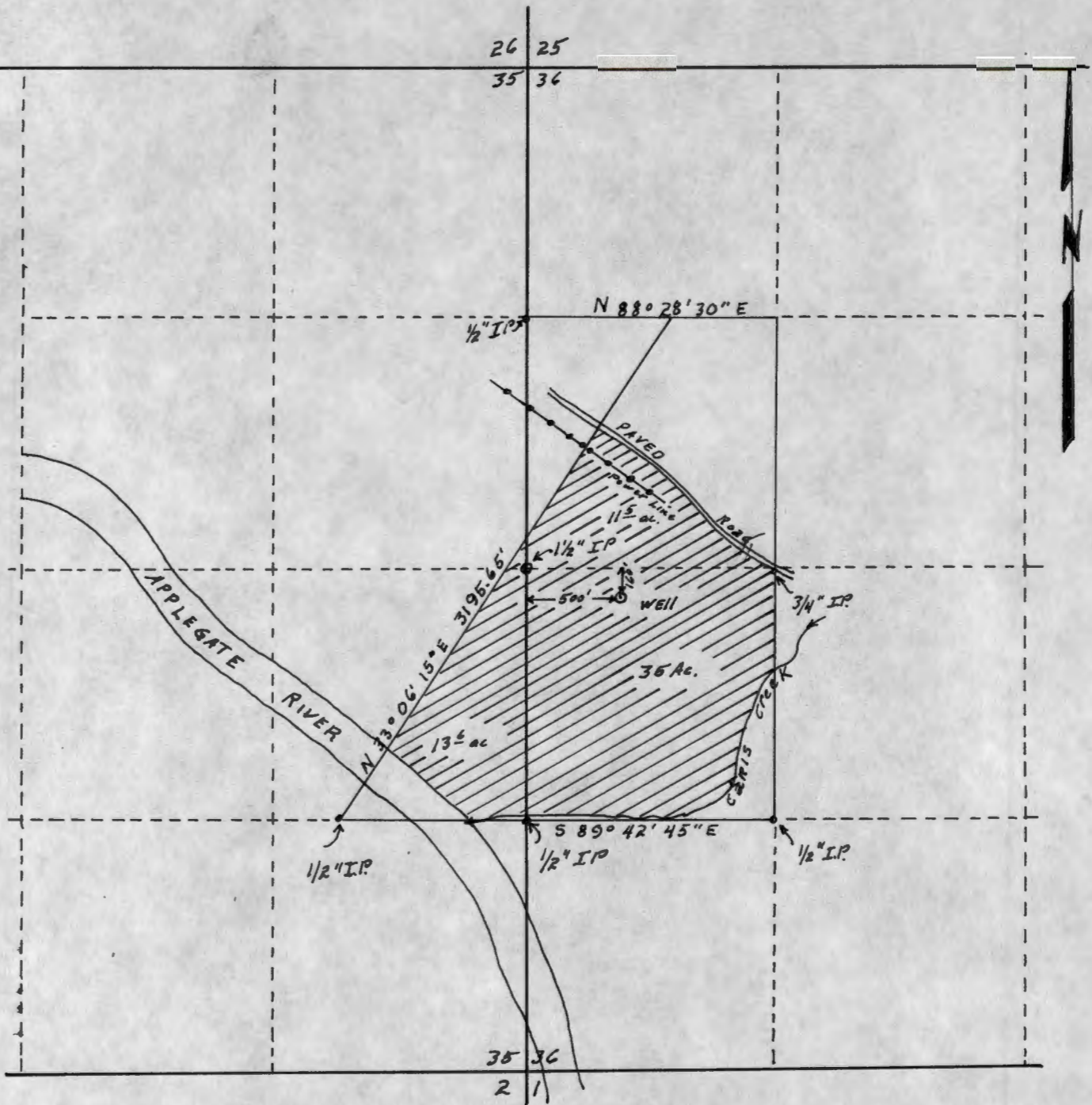


FINAL PROOF SURVEY
UNDER

Application No. G-1942 Permit No. G-1785
IN NAME OF

LLOYD H. PALMERTON

Surveyed April 27, 1965, by R. B. Steimer



1" = 800'

T. 37 S., R. 5 W.

Application No. G-1942
 Permit No. G-1785

DESCRIPTION SHEET

See page 1 for vesting and encumbrances, if any.

Description of the tract of land which is the subject of this report: **The following described real property being situated in Josephine County, Oregon.**

Beginning at the Northeast corner of the Southwest quarter of the Northwest quarter of Section 36, Township 37 South, Range 5 West of the Willamette Meridian; thence running West 547 feet; thence South 33°30' West 3202 feet; thence East 2293 feet to the Southeast corner of the Northwest quarter of the Southwest quarter of said Section and Range; thence North 2640 feet to the place of beginning, Josephine County, Oregon.

RECEIVED
MAR 3 1961
STATE ENGINEER
SALEM, OREGON

Order No.

0-10-59222

June 16, 1966

Lloyd H. Palmerton
270 Kubli Road
Grants Pass, Oregon

Dear Mr. Palmerton:

This will acknowledge receipt of the signed proof of the proposed certificate in connection with your permit number G-1785.

If you will now submit the certificate recording fee of \$1.00, we will be able to issue the confirming certificate.

Very truly yours,

CHRIS L. WHEELER
State Engineer

By
Myron V. Bish
Assistant

MVB:sfr

30 days

STATE OF OREGON
STATE ENGINEER
WATER RESOURCES DEPARTMENT
516 PUBLIC SERVICE BUILDING
SALEM 97310

REFER TO FILE NO. G-1942

June 6, 1966

Lloyd H. Palmerton
270 Kubli Road
Grants Pass, Oregon


Dear Mr. Palmerton:

Enclosed is the final proof in connection with the incomplete water right represented by your permit No. G-1785.

The data contained in the proof, which is based on an inspection and survey of your project made by a representative of this department, defines the extent to which your water right has been completed within the terms of your permit. The proof should be dated and signed by you and returned to this office.

Upon receipt of the proof, properly executed and accompanied by the statutory recording fee of \$1, a certificate of water right will be issued confirming the right thereunder and, after being recorded in the county records, will be forwarded to you.

Very truly yours,



CHRIS L. WHEELER
State Engineer

Form 117

Enclosure

sfr



STATE OF OREGON
STATE ENGINEER
516 PUBLIC SERVICE BUILDING
SALEM 10

REFER TO
FILE NO. G-1942

October 27, 1964

Mr. Lloyd H. Palmerton
270 Kubli Road
Grants Pass, Oregon

Gentlemen:

This will acknowledge receipt of your notice to the effect that complete application of water has been made under permit No. G-1785.

Pursuant to your report and in line with the general practice of this office, a survey will be made at a later date.

After this survey, proof may be made and certificate issued covering the actual use of water as found by the engineer. In case of irrigation, any lands described in the permit that have not been irrigated will be automatically eliminated from the water right.

In the meantime, the permit which you hold will be valid evidence of the water right in question so long as you continue to use the water.

Very truly yours,

CHRIS L. WHEELER
State Engineer

Form 128

October 15, 1964

Mr. Floyd H. Palmerton
Route 4, Box 494
Grants Pass, Oregon

Dear Mr. Palmerton:

We received your notice of complete application of water to beneficial use. I notice that the notice is dated October 10, 1964. You are reminded that the completion date of your permit was October 1, 1964. If you actually completed the irrigation of the land on or before October 1, 1964, you should so indicate on the enclosed form and resubmit it to this office.

If the land was not irrigated on or before October 1, 1964, you should make application to the State Engineer for an extension of the application.

Very truly yours,

CHRIS L. WHEELER
State Engineer

By
C. O. Bartels
Assistant

Enclosure

COB:lja

September 24, 1963

Mr. Lloyd H. Palmerton
Route 4, Box 494
Grants Pass, Oregon

Dear Mr. Palmerton:

Your application for an extension of time for complete application of water under permit No. G-1785 indicates reasonable diligence has been exercised toward completion of the project; therefore the time is being extended to October 1, 1964.

Very truly yours,

CHRIS L. WHEELER
State Engineer

By
James W. Carver, Jr., Assistant

eh

RECEIVED
SEP 23 1963
STATE ENGINEER
SALEM, OREGON

Application No. G-1942

Application for Extension of Time

To the State Engineer of Oregon:

I, Wayne H. Palmerton, of Rt 4 Box 494 Grants Pass
state of Oregon, am the owner and holder of Permit No. 9-1785, to
appropriate the public waters of the state of Oregon.

Under the terms and conditions of said permit, construction work is required to be completed on or
before Oct 1, 1962, and complete application of water is required to be
made on or before Oct 1, 1963.

I have heretofore done the following work described under said permit during the past year:

Nothing done during 1962

In August 1963 I installed a 10 H.P. pump
and irrigated part of the disturbed land

and did the following work prior to last year:

In 1961 just dug the sump.

I have all the irrigating equipment necessary to irrigate
60 acres, 1-10 H.P. motor + 480ft of 4" pipe + 1600' of 3" pipe.

I now irrigate about 45 acres. The balance of the 15 acres is still brush but being cleared
costing \$225⁰⁰, and I estimate the cost of completion to be \$2000⁰⁰

I have heretofore used water under said permit to the following extent: I have been

Pumping from the sump since August 1963

I am unable to { complete construction work
make complete application of water } within the required time, for the following
(Strike out phrase not applicable)

reasons, to wit: during 1962 I had a serious labor
problem and the correspondence of two 2nd
springs and not found until Jan 1963

(If additional space is required, attach separate sheet)

(A fee of \$2.00 for each permit involved must accompany this application.)

(OVER)

Wayne H. Palmerton?
Ex to G-1 (appl)



WHEREFORE, I ask that the State Engineer extend the time for the

{ completion of construction work }
{ ~~complete application of water~~ } under said permit to Oct. 1, 1963
(Strike out phrase not applicable)

AFFIDAVIT OF APPLICANT

STATE OF Oregon }
County of Marion } ss.

I, L. H. Palmerton, being first duly sworn, depose and say that I have read the above and foregoing application for extension of time; that I know the contents thereof, and the facts stated therein are true.

IN WITNESS WHEREOF, I have hereunto set my hand this 6th day of September, 1963.

Subscribed and sworn to before me this 6th day of September, 1963

[Notarial Seal]

Walter M. Berry
Notary Public for Oregon
My commission expires Jan. 17 1967



September 16, 1963

Mr. Lloyd H. Palmerton
Route 4, Box 494
Grants Pass, Oregon

Dear Mr. Palmerton:

This will acknowledge your application for an extension of time limits under your water right permit No. G-1785, and payment of fees in the amount of \$2 for which our receipt No. 39591 was handed to you.

The application does not disclose whether you have acquired all of the equipment necessary to the intended use of water or what portion of the equipment you may have acquired, and does not disclose the number of acres that have been beneficially irrigated to date.

The application is therefore returned herewith so you may add the additional information.

Very truly yours,

CHRIS L. WHEELER
State Engineer

By
James W. Carver, Jr., Assistant

JWC:eh

enclosures

November 2, 1962

Mr. Lloyd H. Palmerton
Route 4, Box 494
Grants Pass, Oregon

Dear Mr. Palmerton:

To consider construction complete under your permit number G-1785 requires not only digging the sump, but also completing the necessary facilities to make use of water.

The date for completion of construction is October 1, 1962, and you should make application for extension of this date if you wish to maintain the permit.

Very truly yours,

CHRIS L. WHEELER
State Engineer

By
Trevor Jones, Assistant

TJ:jp

me

May 25, 1961

Lloyd H. Palmerton
Rt. 4, Box 494
Grants Pass, Oregon

Dear Mr. Palmerton:

This will acknowledge receipt of a notice of beginning of construction and also a notice of completion of construction in connection with permit number G-1785. The notice of beginning of construction indicates beginning prior to the date specified in the permit. On the notice of completion of construction you have stated that the pumping equipment will be installed later. Construction cannot be considered complete until you have obtained the necessary equipment to irrigate the land; so I believe this notice should be withheld.

The date for completion of construction is October 1, 1962 which allows you considerably more time. When the construction is complete a notice should be submitted. I am enclosing another form B for your use as required.

Very truly yours,

LEWIS A. STANLEY
State Engineer

By
Trevor Jones, Assistant

TJ:kr
Enclosure

B-10-162
1 "B" form

G-1942

May 4, 1961

Mr. Lloyd H. Palmerton
Route 4, Box 494
Grants Pass, Oregon

Dear Mr. Palmerton:

G-1942, Permit No. G-1785 with blueprint.

G-1942

March 16, 1961

Mr. Lloyd H. Palmerton
Rt. 4, Box 494
Grants Pass, Oregon

Dear Mr. Palmerton:

This will acknowledge receipt of your letter dated
March 13, 1961.

Your application number G-1942 will now be considered
for approval by issuance of a permit with the next group.

Very truly yours,

LEWIS A. STANLEY
State Engineer

By
Walter N. Perry, Assistant

ngb

Grants Pass, Ore
Mar. 13th 1961

State of Oregon
State Engineer
Water Resources Department
Salem, Ore.

File G-1942

RECEIVED
MAR 15 1961
STATE ENGINEER
SALEM, OREGON

Dear Sir:

In reply to your letter of March 9th 1961.
Yes I have been using all of the water of
the 1899 right. The new application is for
supplemental water to cover the old right
and for additional irrigation.

Very truly yours
L. H. Rahnertow

March 9, 1961

Mr. Lloyd H. Palmerton
Rt. 4, Box 494
Grants Pass, Oregon

Dear Mr. Palmerton:

This will acknowledge receipt of your letter dated March 1, 1961, submitting an application for a permit to appropriate 0.75 cubic foot of water per second from York Sump for the irrigation of 60.1 acres, print of a map, legal description and fees in the sum of \$19.65 for which our receipt numbered 28928 is enclosed.

Your application which has been examined and filed as provided by law under file number G-1942 appears to be in a form satisfactory to be considered for approval. During the examination of your application, it was noted that a right for the irrigation of 13 acres in the SW $\frac{1}{4}$ NW $\frac{1}{4}$, 30 acres in the NW $\frac{1}{4}$ SW $\frac{1}{4}$ of Section 36 and 6 acres in the NE $\frac{1}{4}$ SE $\frac{1}{4}$ of Section 35 all in Township 37 South, Range 5 West from the waters of the Applegate River under a priority date of February, 1899 is evidenced by a water right certificate recorded in Volume 13, Page 16256, State Record of Water Right Certificates. If this certificate right has not been abandoned or lost by nonuse for five or more consecutive years, the permit issued in approval of your application number G-1942 must be for the appropriation of water for supplemental irrigation of 49 acres and the primary irrigation of 11.1 acres.

Further action toward approval of your application will be withheld pending your advisement as to the status of the certificate right.

Very truly yours,

LEWIS A. STANLEY
State Engineer

By
Walter N. Perry, Assistant

WNP:mgb
Enclosure

Grants Pass Ore
Mar 1st 1961

State of Oregon
Office of State Engineer
Salem, Ore.

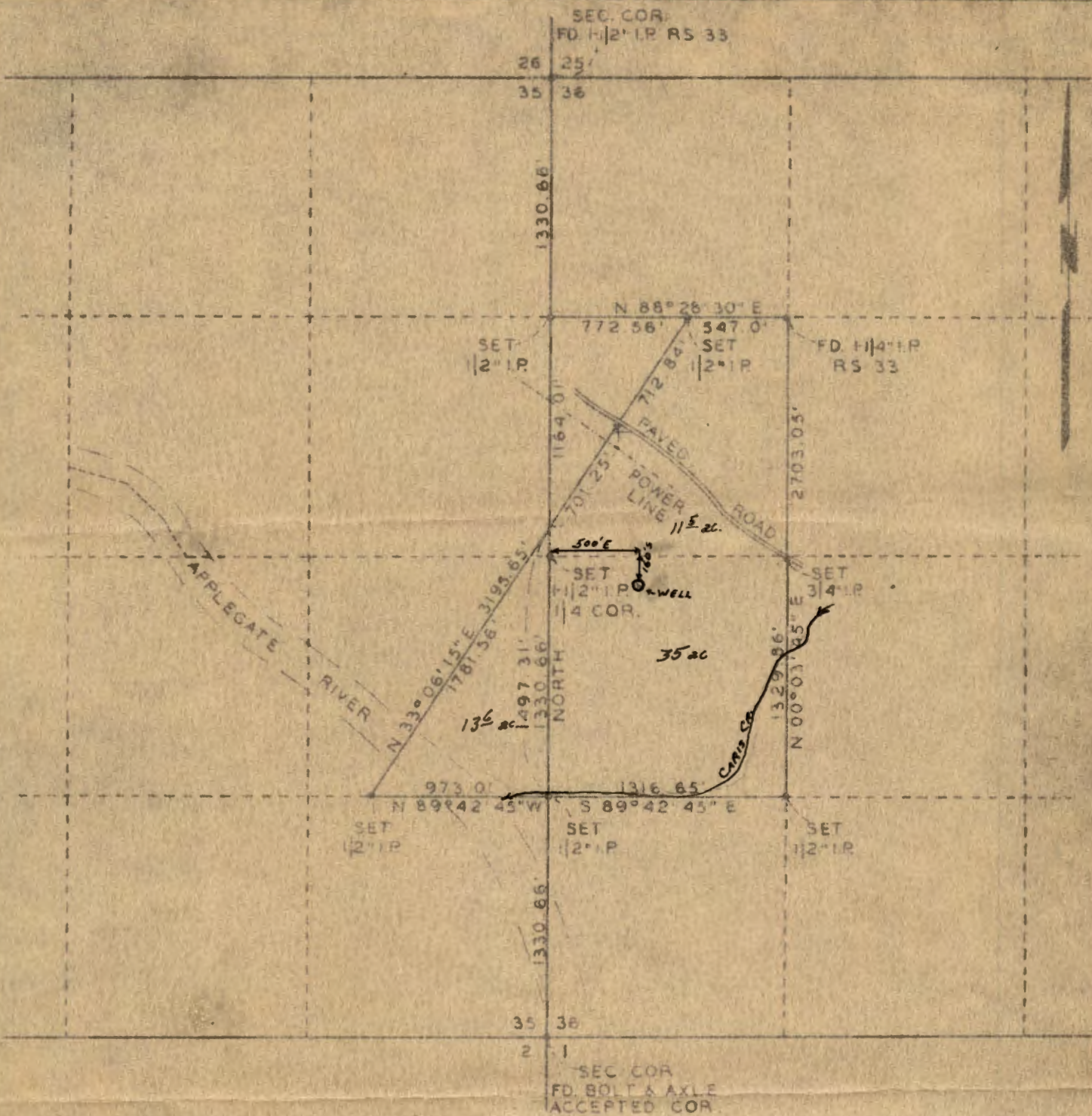
RECEIVED
MAR 3 1961
STATE ENGINEER
SALEM, OREGON

Dear Sir

Enclosed is my application for a well the water
to be used for irrigating. Also my check for
\$9.65 application fee.

Very truly yours

L H Habmeston



MAP

SHOWING

SURVEY OF TRACTS OF LAND IN
SECTION 35 & 36, T. 37 S., R. 5 W.W.M.
JOSEPHINE COUNTY, OREGON.


FOR

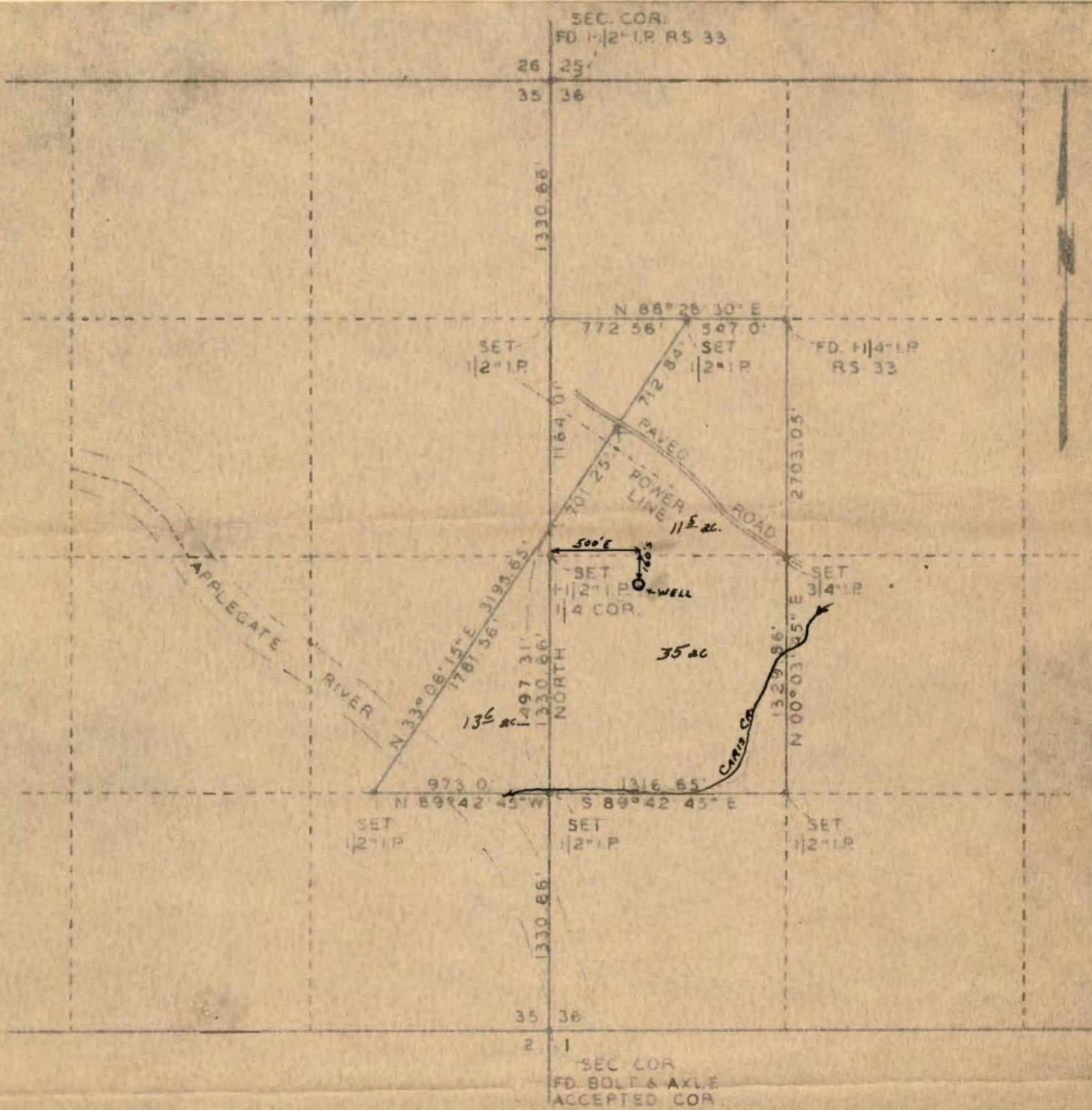
MEEK - PALMERTON - BENNETT
MURPHY, OREGON

scale 1 in. = 500 ft.

RECEIVED
MAR 3 1961

STATE ENGINEER
SALEM, OREGON





MAP

SHOWING

SURVEY OF TRACTS OF LAND IN
SECTION 35 & 36, T. 37 S., R. 5 W. W.M.
JOSEPHINE COUNTY, OREGON.

FOR

MEEK - PALMERTON - BENNETT
MURPHY, OREGON

scale 1" = 200 ft.

RECEIVED
MAR 3 1961

STATE ENGINEER
SALEM, OREGON

REG. SURV. CO.
OREGON
AND NEIGHBORING STATES

Comp 4-27-65
P33

Abstract of Permit No.

G-1785 ✓

Application No.

G-1942 ✓

Certificate No.

Name

Lloyd H. Palmerton ✓

Address

~~Route 4, Box 494~~
Grants Pass, Oregon ✓

270 KUBLI RD. ✓

Source of water supply

York sump, trib. of Caris Creek, trib. of Applegate River ✓

Use

~~Irrigation and supplemental irrigation~~ of 39.9 acres

Point of diversion

~~160' S. and 500' E. from the W 1/4 corner of Sec. 36; being within the NW 1/4 SW 1/4 of Section 36, T. 37 S., R. 5 W., W.M., in the county of Josephine.~~

Number of acres

DP Located: 150' S & 310' E from the W 1/4 cor Sec. 36

DESCRIPTION OF LAND TO BE IRRIGATED OR PLACE OF USE

Twp.	Range	Sec.	NE 1/4				NW 1/4				SW 1/4				SE 1/4					
			NE 1/4	NW 1/4	SW 1/4	SE 1/4	NE 1/4	NW 1/4	SW 1/4	SE 1/4	NE 1/4	NW 1/4	SW 1/4	SE 1/4	NE 1/4	NW 1/4	SW 1/4	SE 1/4		
37	8	5																		V11 P 397 C-16256
		36																		V-4 P 24 C-16256
THE ABOVE IS FOR SUPPLEMENTAL																				
37	8	5																		
		36																		
THE ABOVE IS FOR NEW																				
37S	5W	35	SE 1/4	NE 1/4																0.4
			NE 1/4	SE 1/4																2.8
		36	SW 1/4	NW 1/4																11.8
			NW 1/4	SW 1/4																34.9

RECEIVED 0.4
MAY 25 1965 2.8
STATE ENGINEER 11.8
SALEM OREGON 34.9

Priority date

March 3, 1961 ✓

Amount of water

0.50

~~0.5 c.f.s., measured at the point of diversion~~

Time limit to begin construction

April 13, 1962

Time limit to complete construction

10/1/62

extended to

extended to

Time limit to completely apply water

10/1/63

extended to

extended to

This appropriation shall be limited to 1/80th of 1 c.f.s. or its equivalent for each acre irrigated & shall be further limited to a diversion of not to exceed 2 1/2 a.f. per acre for each acre irrigated during the irrigation season of each yr.; ~~the right allowed hereunder for the appropriation of water for lands having a valid prior right shall be limited to the amount necessary to make up any deficiency in water available to said lands under said prior right & the amount allowed herein, together with the amount secured under any other right existing for said lands, shall be limited by the duty of water as fixed herein, & shall be subject to such reasonable rotation system as may be ordered by the proper state officer.~~

Basin 15 Vol.---

RECEIVED
MAY 25 1965
STATE ENGINEER
SALEM, OREGON

May 24, 1965

Report on final proof survey permit # G-1785,
application #G-1942 in the name of Lloyd H. Palmerton,
New address 270 Kubli Road, Grants Pass, Oregon.

Water used for irrigation.

Point of diversion is a well 10x85' 5' deep, located
150' S and 310'E of the W quarter corner of Section 36,
being within the NW $\frac{1}{4}$ of the SW $\frac{1}{4}$ of Section 36, twp. 37 S,
range 5 WWM.

There are 2 pumps and motors.

1 - 2 $\frac{1}{2}$ x 3" Rain-O-Flow model 2 $\frac{1}{2}$ W-10-2,
direct connected to a 10 HP 3530 RPM 220/440 V
General electric motor model 5K4254 x A1Y1

2 - 2"x2" Rain-O-Flow model 1 $\frac{1}{2}$ W-5-2 pump direct
connected to a 5 HP 2450 RPM 230/V General Electric
motor model 5KC215JG14A

12 - 40'	joints	4"	aluminum
50 - 40'	"	3"	"
15 - 10'	"	3"	"

45 - Rainbird #40 1/8 x 3/16 sprinklers

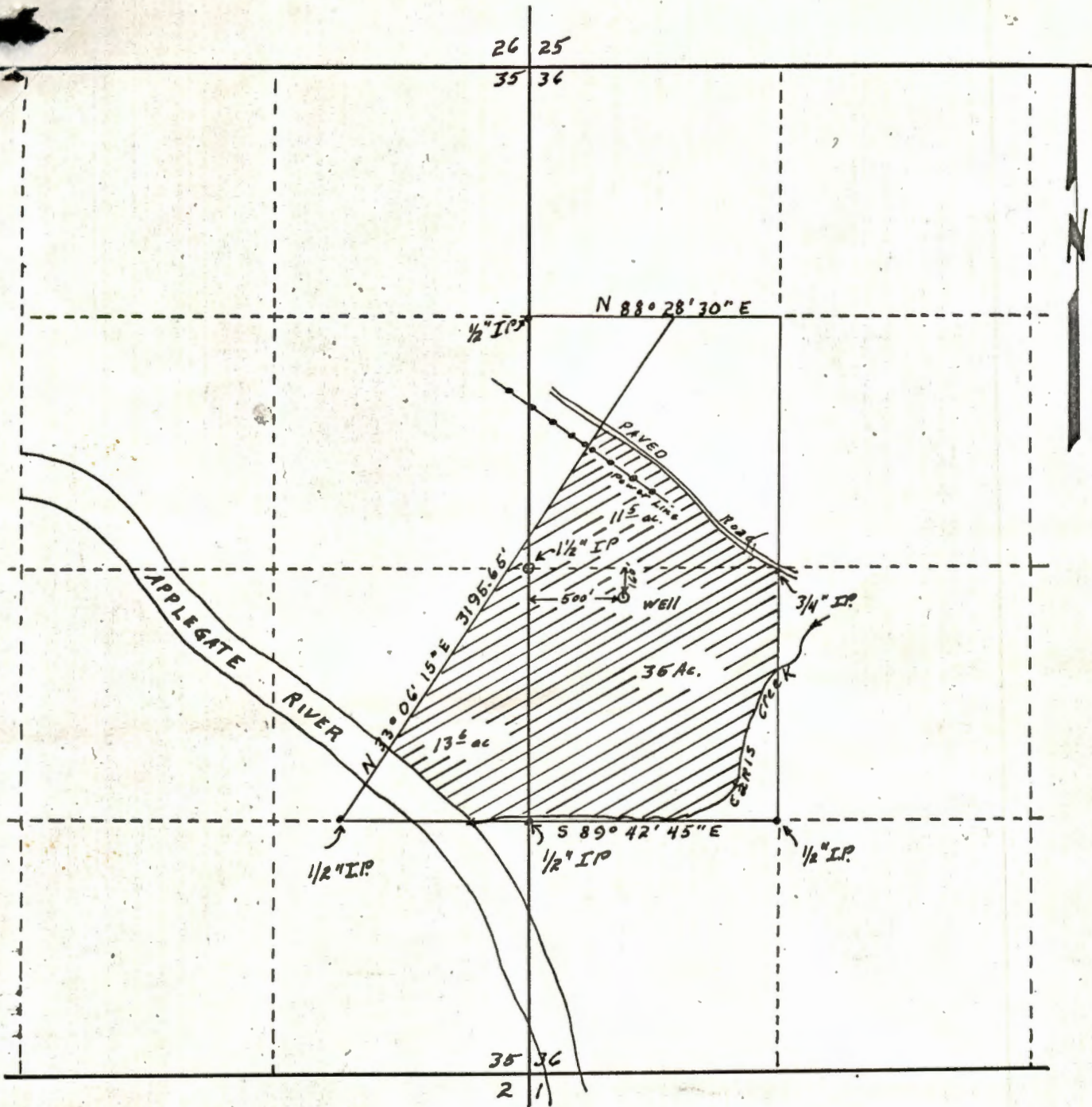
24.9	acres in the	NW $\frac{1}{4}$	of	SW $\frac{1}{4}$	of	Sec. 36
11.8	"	SW $\frac{1}{4}$	of	NW $\frac{1}{4}$	of	Sec 36
2.8	"	NE $\frac{1}{4}$	of	SE"	of	Sec 35
.4	"	SE $\frac{1}{4}$	NE $\frac{1}{4}$	of	Section	35

All in township 37 S, range 5 WWM, Josephine County, Oregon

Robert B. Steimer
Robert B. Steimer
Watermaster, District #14

26 25

35 36





1" = 800'

T. 37 S., R. 5 W.

RECEIVED
 MAY 25 1965
 STATE ENGINEER
 SALEM OREGON

Application No. G-1942
 Permit No. G-1785

L. H. and EUNICE M. PALMERTON
BOX 270 KUBLI ROAD
GRANTS PASS, OREGON 97326



Ann M

Mo

State of Oregon

State Engineers

Water Resources Dept

516 Public Service Bldg

Salem

Ore