

STATE OF OREGON

COUNTY OF JACKSON

CERTIFICATE OF WATER RIGHT

This Is to Certify, That **FREDERICK H. ALBRECHTSEN**

of **5288 Little Applegate Road, Jacksonville**, State of **Oregon**, **97530**, has a right to the use of the waters of **Little Applegate River** a tributary of **Applegate River** for the purpose of **irrigation of 2.5 acres** and that said right has been confirmed by decree of the Circuit Court of the State of Oregon for **Jackson** County, and the said decree entered of record at Salem, in the Order Record of the STATE ENGINEER, in Volume **4**, at page **1**; that the priority of the right thereby confirmed dates from **September 1, 1857**

that the amount of water to which such right is entitled, for the purposes aforesaid, is limited to an amount actually beneficially used for said purposes, and shall not exceed **0.06 cubic foot per second**

The point of diversion is located in the **NE $\frac{1}{4}$ NW $\frac{1}{4}$** , Section 29, T. 39 S., R. 2 W., W. M.

A description of the place of use under the right, and to which such right is appurtenant, is as follows:

**2.5 acres SW $\frac{1}{4}$ SW $\frac{1}{4}$
Section 20
T. 39 S., R. 2 W., W. M.**

This certificate is issued to confirm a change in place of use approved by an order of the State Engineer entered April 21, 1972, and together with the certificate recorded at page 38773, Volume 30, supersedes certificate of water right heretofore issued to A. S. Kleinhammer and recorded at page 16400, Volume 13, State Record of Water Right Certificates.

And said right shall be subject to all other conditions and limitations contained in said decree. The right to the use of the water for the purposes aforesaid is restricted to the lands or place of use herein described.

WITNESS the signature of the State Engineer, affixed

this date **March 5**, 19 **75**

.....**Chris L. Wheeler**.....

State Engineer

Recorded in State Record of Water Right Certificates, Volume **33**, page **41777**

STATE OF OREGON

COUNTY OF JACKSON

CERTIFICATE OF WATER RIGHT

This Is to Certify, That **FREDERICK H. ALBRECHTSEN**

of **5288 Little Applegate Road, Jacksonville**, State of **Oregon**, has a right
 to the use of the waters of
Little Applegate River

a tributary of **Applegate River** for the purpose of
irrigation of 2.5 acres

and that said right has been confirmed by decree of the Circuit Court of the State of Oregon for
Jackson County, and the said decree entered of record at Salem, in the Order Record of
 the STATE ENGINEER, in Volume **4**, at page **1**; that the priority of the right thereby
 confirmed dates from **September 1, 1857**

that the amount of water to which such right is entitled, for the purposes aforesaid, is limited to an
 amount actually beneficially used for said purposes, and shall not exceed **0.06 cubic foot per**
second

The point of diversion is located in the **NE $\frac{1}{4}$ NW $\frac{1}{4}$** , Section 29, T. 39 S., R. 2 W., W. M.

A description of the place of use under the right, and to which such right is appurtenant, is as
 follows:

2.5 acres SW $\frac{1}{4}$ SW $\frac{1}{4}$
Section 20
T. 39 S., R. 2 W., W. M.

This certificate is issued to confirm a change in place of use approved by an order
 of the State Engineer entered April 21, 1972, and together with the certificate re-
 corded at page 38773, Volume 30, supersedes certificate of water right heretofore
 issued to A. S. Kleinhammer and recorded at page 16400, Volume 13, State Record of
 Water Right Certificates.

And said right shall be subject to all other conditions and limitations contained in said decree.
 The right to the use of the water for the purposes aforesaid is restricted to the lands or place of
 use herein described.

WITNESS the signature of the State Engineer, affixed

this date **March 5**, 19 **75**

Chris L. Wheeler

State Engineer

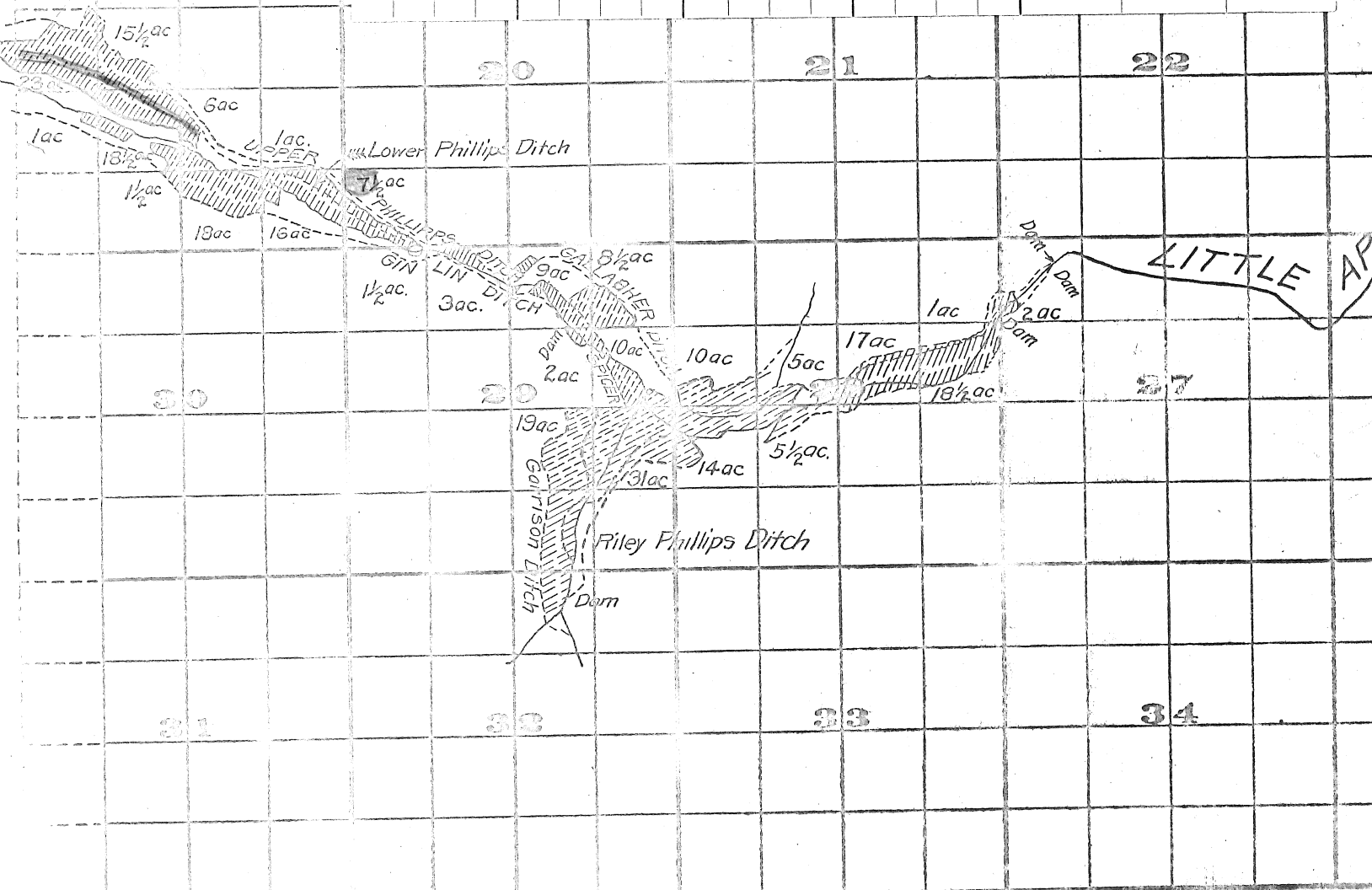
Recorded in State Record of Water Right Certificates, Volume **33**, page **41777**

v cf

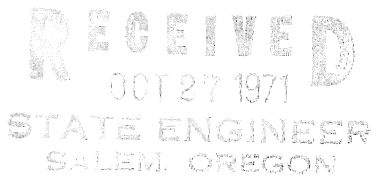
NE				NW				SW				SE				APPLICATION NUMBER	PERMIT NUMBER	CERTIFICATE NUMBER
LOT	LOT	LOT	LOT	LOT	LOT	LOT	LOT	LOT	LOT	LOT	LOT	LOT	LOT	LOT	LOT			
ACREAGE IN LOT				LEGAL SUBDIVISION AS SHOWN ON GOVERNMENT PLAT IF OTHER THAN 40 ACRES														
				4737 4709				4682 4654										
				Min Min				Min				Min Min				13542	9860	
				23 16				18 1				1 8 20 18				Decree, Vol 4	Page 30	16400
				Part 25				see order of court which corr. lands				17 204				Decree, Vol 4	Page 30	16405
				24								23						16405
17 1/2																6416	4077	5317
				20 3				12 30 67				10 2				13134	9389	24478 10651
				22 0 3				19				0 3				16136	11954	CANCELLED
																OUT		

(SEE BACK OF CARD FOR PLAT OF SECTION)

NE				NW				SW				SE				APPLICATION NUMBER	PERMIT NUMBER	CERTIFICATE NUMBER
NE	NW	SW	SE	NE	NW	SW	SE	NE	NW	SW	SE	NE	NW	SW	SE			
								8								Decree, Vol 4	Page 30	16400
								Min								13542	9860	
								10 2								7094	4492	5292
								4 2								In		



Survey by Rinea Luper September 3, 4, 15, 1914



Application for Transfer of Water Right

To the STATE ENGINEER OF OREGON:

I, Stuart V. Hinson (Name of applicant)

of Route 2, Box 240, Jacksonville, County of Jackson
(Postoffice)

State of Oregon 97530, do hereby make application for change in place of use.

(In point of diversion; place of use; use heretofore made of the water)

1. The source of present water right is Little Applegate River.
(Name of stream)

2. The use to which the water is applied is irrigation.
(Irrigation; Mining; Power; Manufacturing; etc.)

3. The name of the ditch, canal or pipe line is Lower Phillips Ditch.

4. The point of diversion is located 215 ft. S. and 790 ft. W. from the N¹/₄
(N. or S.) (E. or W.)

corner of Section 29 being within the NE¹/₄ NW¹/₄
(Section or subdivision)

of Section 29 Tp. 39 S. R. 2 W. W. M., in the County of Jackson.
(No. N. or S.) (No. E. or W.)

5. Give the number of acres irrigated in each smallest legal subdivision (40-acre tract). Only show the acreage which is being transferred. If the water is used for power, mining or other use, show place of use.

Twp.	Range	Sec.	NE 1-4				NW 1-4				SW 1-4				SE 1-4			
			NE ¹ / ₄	NW ¹ / ₄	SW ¹ / ₄	SE ¹ / ₄	NE ¹ / ₄	NW ¹ / ₄	SW ¹ / ₄	SE ¹ / ₄	NE ¹ / ₄	NW ¹ / ₄	SW ¹ / ₄	SE ¹ / ₄	NE ¹ / ₄	NW ¹ / ₄	SW ¹ / ₄	SE ¹ / ₄
39 S	2 W	19						<u>Lot 2</u>										<u>0.3</u>
								<u>2.2</u>	<u>0.3</u>	<u>1.9</u>								

NOTE: If you own less than 40-acre tracts, attach a description of your land as it appears in your deed.

(Attach separate sheet if necessary)

6. Are you the legal owner of the above described lands? Yes.
(If not owner, explain your interest)

7. Have the lands above described been irrigated during the past 5 years? Yes.

8. What is the priority date of your water right? Sept 1 1857.

9. Was your water right acquired by State Engineer's Permit? No. If so, give number of permit

Vol. 13

10. Do you hold a water right certificate? Yes. If so, give number of certificate 16400.
(Yes or No)

11. Was your water right determined by State Engineer's order of Determination or Decree of Court?
Yes. If so, give title of proceedings Rogue River Decree (Page 30, Col. 3).
(Yes or No)

12. Is the water right recorded in your name? No, A. S. Kleinhammer.
(If not, give name)

13. I propose to transfer the water right to the following described lands: (Do not answer if your application is for change in point of diversion only.)

Twp.	Range	Sec.	NE 1-4				NW 1-4				SW 1-4				SE 1-4			
			NE $\frac{1}{4}$	NW $\frac{1}{4}$	SW $\frac{1}{4}$	SE $\frac{1}{4}$	NE $\frac{1}{4}$	NW $\frac{1}{4}$	SW $\frac{1}{4}$	SE $\frac{1}{4}$	NE $\frac{1}{4}$	NW $\frac{1}{4}$	SW $\frac{1}{4}$	SE $\frac{1}{4}$	NE $\frac{1}{4}$	NW $\frac{1}{4}$	SW $\frac{1}{4}$	SE $\frac{1}{4}$
39 S.	2 W.	20											4.7					

(Attach separate sheet, if necessary)

NOTE: Answer questions 14, 15, 16 and 17, if the application is for change in point of diversion.

14. The proposed point of diversion is located ft. and ft. from the
(N. or S.) (E. or W.)
corner of being within the of Section Tp. R. W. M.,
(Smallest legal subdivision) (No. N. or S.) (No. E. or W.)
in the county of The name of the ditch to be used is

15. Are you the owner of the land on which the proposed point of diversion is to be located?

16. If not the owner of the land on which the proposed point of diversion is to be located, give the name and address of owner and submit evidence of your right-of-way for your proposed ditch, canal, or pipe line.
.....
.....
.....

17. Are there any diversions between your present point of diversion and the proposed point of diversion?

NOTE: Answer questions 18 and 19 if application is for change in use or place of use.

18. Are the lands from which you propose to transfer your water right free of all encumbrances, including taxes, mortgages, liens, etc.?
(Answer Yes or No)

19. If not, give below a description of existing encumbrances:

NATURE OF ENCUMBRANCE	HELD BY	AMOUNT

20. Reasons for the proposed changes are Jackson County is to build a new road on land being transferred.
.....
.....

AFFIDAVIT OF APPLICANT

STATE OF OREGON,

County of Jackson

} ss.

I, Stuart Hinson, the applicant herein, being first duly sworn, depose and say that I have read the above and foregoing application for transfer of water right; that I know the contents thereof and that the statements therein made are true and correct to the best of my knowledge and belief.

In Witness Whereof, I have hereunto set my hand this 20th day of October, 1971

[Signature of Stuart Hinson]

(Name of applicant)

Subscribed and sworn to before me this 20th day of October, 1971

[Notarial Seal]

[Signature of Phyllis Gilman]

NOTARY PUBLIC FOR OREGON

My commission expires 3-2-73

Remarks

This application must be accompanied by a map showing the location of the point of diversion, place of use and works utilized under the present water right. The map should also show the new point of diversion or place of use, as the case may be.

BEFORE THE STATE ENGINEER OF OREGON

Jackson County

IN THE MATTER OF THE APPLICATION)
OF STUART V. HINSON FOR THE APPROVAL)
OF A CHANGE IN PLACE OF USE OF WATER)
FROM LITTLE APPLGATE RIVER)

ORDER APPROVING
TRANSFER NO. 2580

On October 27, 1971, Stuart V. Hinson filed an application in the office of the State Engineer for the approval of a change in place of use of water from Little Applegate River, pursuant to the provisions of ORS 540.510 to 540.530.

By Decree of the Circuit Court for Jackson County, Oregon, entered April 26, 1919, In the Matter of the Determination of the Relative Rights to the Use of the Waters of the Rogue River, a water right was established in the name of A. S. Kleinhammer for the use of waters of the Little Applegate River for the irrigation of, among other lands, 2.2 acres in Lot 2 (SW $\frac{1}{4}$ NW $\frac{1}{4}$), 0.3 acres in SE $\frac{1}{4}$ NW $\frac{1}{4}$, 1.9 acres in NE $\frac{1}{4}$ SW $\frac{1}{4}$, 0.3 acres in NW $\frac{1}{4}$ SE $\frac{1}{4}$, Section 19, Township 39 South, Range 2 West, W.M., with date of priority of 1857, being tabulated in the name of A. S. Kleinhammer as evidenced by certificate of water right recorded at page 16400, Volume 13, State Record of Water Right Certificates.

The applicant herein, owner of the land above described proposes to transfer the water right therefrom, without loss of priority, to 4.7 acres in SW $\frac{1}{4}$ SW $\frac{1}{4}$, Section 20, Township 39 South, Range 2 West, W.M.

Notice by publication as provided by ORS 540.520 was not given in connection with this application for the reason that said section provides notice is not required on an application for a change in place of use of water.

No objections having been filed and it appearing that the proposed change in place of use of water may be made without injury to existing rights, the application should be approved.

NOW, THEREFORE, it hereby is ORDERED that the proposed change in place of use of water is approved and the water right hereinbefore described as appurtenant to 2.2 acres in Lot 2 (SW $\frac{1}{4}$ NW $\frac{1}{4}$), 0.3 acres in SE $\frac{1}{4}$ NW $\frac{1}{4}$, 1.9 acres in NE $\frac{1}{4}$ SW $\frac{1}{4}$, 0.3 acres in NW $\frac{1}{4}$ SE $\frac{1}{4}$, Section 19, Township 39 South, Range 2 West, W.M., with date of priority of 1857, be severed therefrom and simultaneously and without loss of priority transferred to 4.7 acres in SW $\frac{1}{4}$ SW $\frac{1}{4}$, Section 20, Township 39 South, Range 2 West, W.M.

It is FURTHER ORDERED that said water so transferred shall be applied to beneficial use on or before October 1, 1972.

It is FURTHER ORDERED that certificate of water right heretofore issued to A. S. Kleinhammer and recorded at page 16400, Volume 13, State Record of Water Right Certificates is canceled and in lieu thereof a new certificate be issued to A. S. Kleinhammer covering the balance of the lands not involved in this proceeding and upon receipt of proof satisfactory to the State Engineer of application of water to beneficial use, a certificate shall be issued to Stuart V. Hinson confirming the extent to which the water has been applied beneficially.

Dated at Salem, Oregon, this 21st of April, 1972.

/s/ CHRIS L. WHEELER
State Engineer

STATE OF OREGON

COUNTY OF JACKSON

CERTIFICATE OF WATER RIGHT

This Is to Certify, That A. S. Kleinhammer

of Buncom, State of Oregon, has a right to the use of

the waters of Little Applegate River, a tributary of Applegate River

for the purpose of irrigation of 121.5 acres, and Domestic, and Stock use

and that said right has been confirmed by decree of the Circuit Court of the State of Oregon for Jackson County, and the said decree entered of record at Salem, in the Order Record of the STATE ENGINEER, in Volume 4, at page 1; that the priority of the right thereby confirmed dates from September 1, 1857 for 2.49 cubic feet per second for the irrigation of 99.5 acres; 1898 for 0.55 cubic foot per second for the irrigation of 22 acres; and for Domestic and Stock use;

that the amount of water to which such right is entitled, for the purposes aforesaid, is limited to an amount actually beneficially used for said purposes, and shall not exceed 3.04 cubic feet per second.

A description of the lands irrigated under such right, and to which the water is appurtenant (or, if for other purposes, the place where such water is put to beneficial use), is as follows:

- 1.5 acres in SE 1/4 SW 1/4
20.8 23.0 acres in SW 1/4 NW 1/4
15.7 16.0 acres in SE 1/4 NW 1/4
1.0 acre in NW 1/4 SW 1/4
16.6 18.5 acres in NE 1/4 SW 1/4
1.0 acre in NE 1/4 SE 1/4
7.7 8.0 acres in NW 1/4 SE 1/4
20.0 acres in SW 1/4 SE 1/4
18.0 acres in SE 1/4 SE 1/4
Section 19,
8.0 acres in SW 1/4 SW 1/4
Section 20,
1.5 acres in NW 1/4 NW 1/4
5.0 acres in NE 1/4 NW 1/4
Section 29,
T. 39 S., R. 2 W., W. M.

Note: This Certificate...

Certificate of water right issued to A.S. Kleinhammer and recorded at page 16400, Volume 13, State Record of Water Right Certificates, confirms the right to the use of water for irrigation of 121.5 acres. A change in the right to the use of water appurtenant to 4.7 acres was approved by order of the State Engineer entered April 21, 1972. This certificate is issued to confirm the remaining right to the use of water for irrigation and supersedes the certificate heretofore issued to A.S. Kleinhammer.

WITNESS the signature of the State Engineer, affixed

this 30 day of September, 1949.

CHAS. E. STRICKLIN State Engineer

Recorded in State Record of Water Right Certificates, Volume 13, page 16400 38773

STATE OF OREGON

COUNTY OF JACKSON

CERTIFICATE OF WATER RIGHT

This Is to Certify, That ~~A. S. Kleinhammer~~ Frederick H. Albrechtsen

of ~~Buncom~~ 5288 Little Applegate Rd. , State of Oregon 97530 , has a right to the use of

the waters of Little Applegate River, a tributary of Applegate River

for the purpose of irrigation of ~~121.5~~ 2.5 acres, and Domestic and Stock use

and that said right has been confirmed by decree of the Circuit Court of the State of Oregon for Jackson County, and the said decree entered of record at Salem, in the Order Record of the STATE ENGINEER, in Volume 4 , at page 1 ; that the priority of the right thereby confirmed dates from September 1, 1857 for 2.49 cubic feet per second for the irrigation of 99.5 acres; 1898 for 0.55 cubic foot per second for the irrigation of 22 acres; and for Domestic and Stock use;

that the amount of water to which such right is entitled, for the purposes aforesaid, is limited to an amount actually beneficially used for said purposes, and shall not exceed ~~3.04~~ 0.06 cubic feet per second.

A description of the lands irrigated under such right, and to which the water is appurtenant (or, if for other purposes, the place where such water is put to beneficial use), is as follows:

2.5 ac. SW 1/4 SW 1/4 Sec 20
T. 39 S. R. 2 W. W. M.

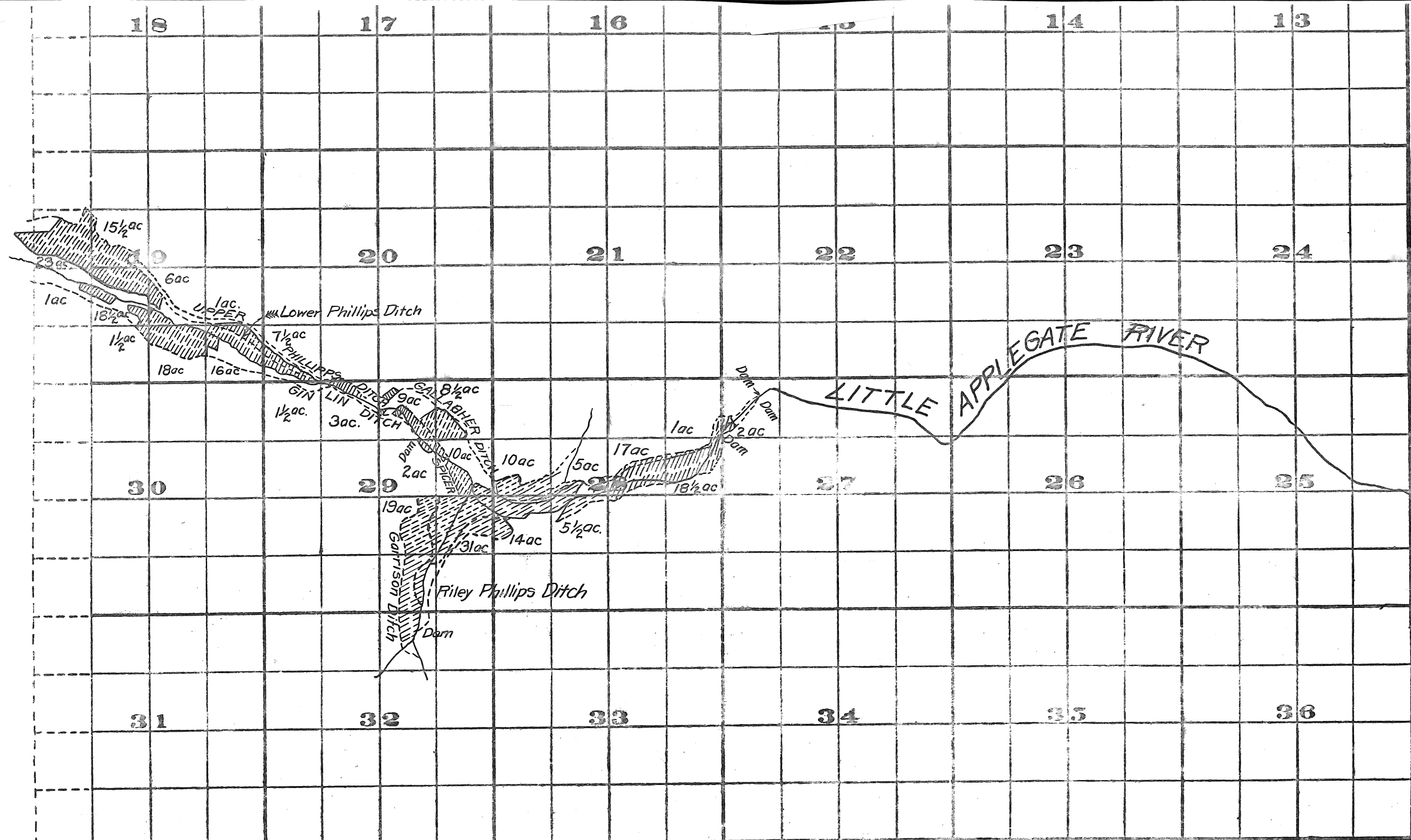
1.5 acres in SE 1/4 SW 1/4	} Trst. Sp. Or. Vol. 22 p 12
23.0 acres in SW 1/4 NW 1/4	
16.0 acres in SE 1/4 NW 1/4	
1.0 acre in NW 1/4 SW 1/4	
18.5 acres in NE 1/4 SW 1/4	
1.0 acre in NE 1/4 SE 1/4	
8.0 acres in NW 1/4 SE 1/4	
20.0 acres in SW 1/4 SE 1/4	
18.0 acres in SE 1/4 SE 1/4	
Section 19,	
8.0 acres in SW 1/4 SW 1/4	
Section 20,	
1.5 acres in NW 1/4 NW 1/4	
5.0 acres in NE 1/4 NW 1/4	
Section 29,	
T. 39 S., R. 2 W., W. M.	

This certificate is issued to confirm a change in Place of use approved by an order of the State Engineer entered April 21, 1972, and ^{Together with 38773 Vol. 30} supersedes certificate of water right heretofore issued to A. S. Kleinhammer and recorded at page 16400, Volume 13, State Record of Water Right Certificates.

And said right shall be subject to all other conditions and limitations contained in said decree. The right to the use of the water for the purposes aforesaid is restricted to the lands or place of use herein described.


WITNESS the signature of the State Engineer, affixed this 30 day of September, 1949 .
CHAS. E. STRICKLIN
State Engineer

Recorded in State Record of Water Right Certificates, Volume 13 , page ~~16400~~ 41777



Survey By Rhea Luper September 3, 4, & 5, 1914

FROM OFFICE OF THE STATE ENGINEER, SALEM, OREGON



Traced by J.D. 4-6-1916

Scale of Feet.

201-91

Sarah Henderson

From: Norm Daft [normthewateryguy@charter.net]
Sent: Tuesday, November 10, 2009 4:05 PM
To: Sarah A HENDERSON
Subject: Transfer 2580

Sarah,

Could you please check your files for transfer 2580 to see if there is a "from" map. I'm interested in the 1.9 acres transferred from the NE/SW of Section 19, 39S-2W.

I'm doing a transfer for some folks and need to know where the remaining right is and is not.

Larry's office in Medford only has the Final Proof Map showing where it ended up.

If there is a map in your office could you attach a copy to an e-mail?

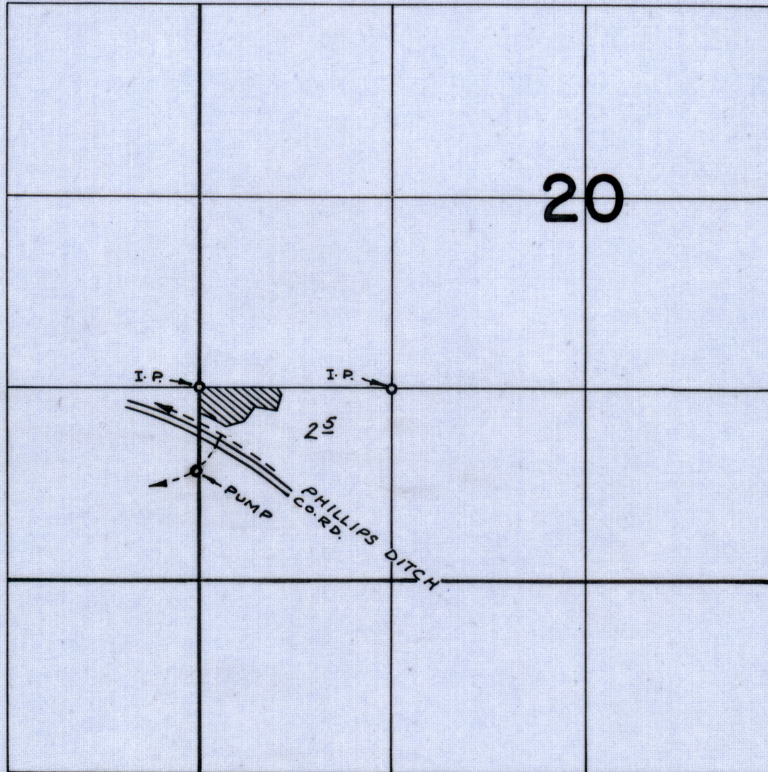
Original certificate is 16400, Rogue River Decree.

Thanks

Norm

(541) 761-1057

T.39 S.R.2W.W.M.



FINAL PROOF SURVEY
UNDER

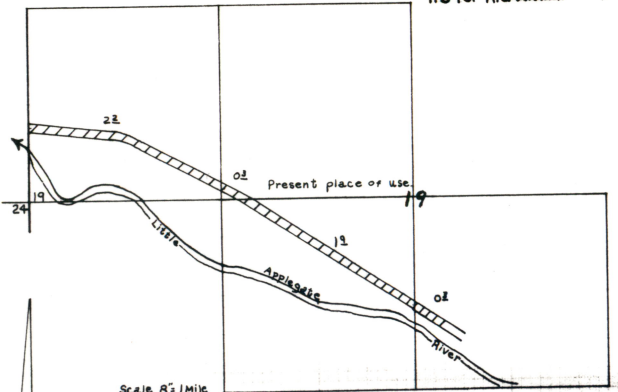
TRANSFER NO. 2580

Application No. _____ Permit No. _____
IN NAME OF

.....STUART V. HINSON.....



Surveyed SEPT. 26, 1974, by R. MUCKEN

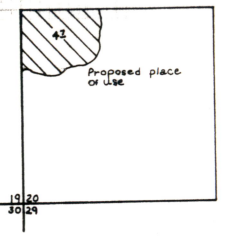
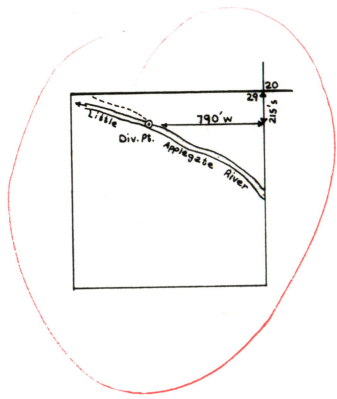
T.39S. R.2W.W.M.



Scale 8" = 1 Mile

Map to accompany application in the name of Stuart Hinson for a change in place of use

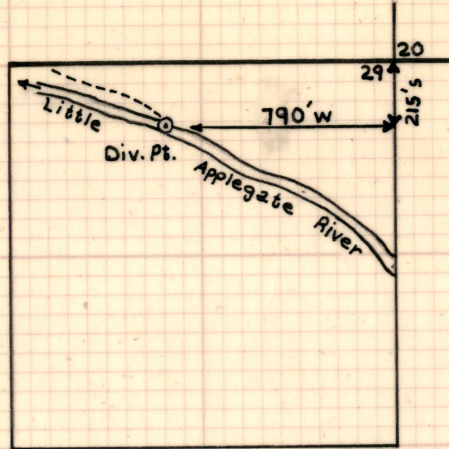
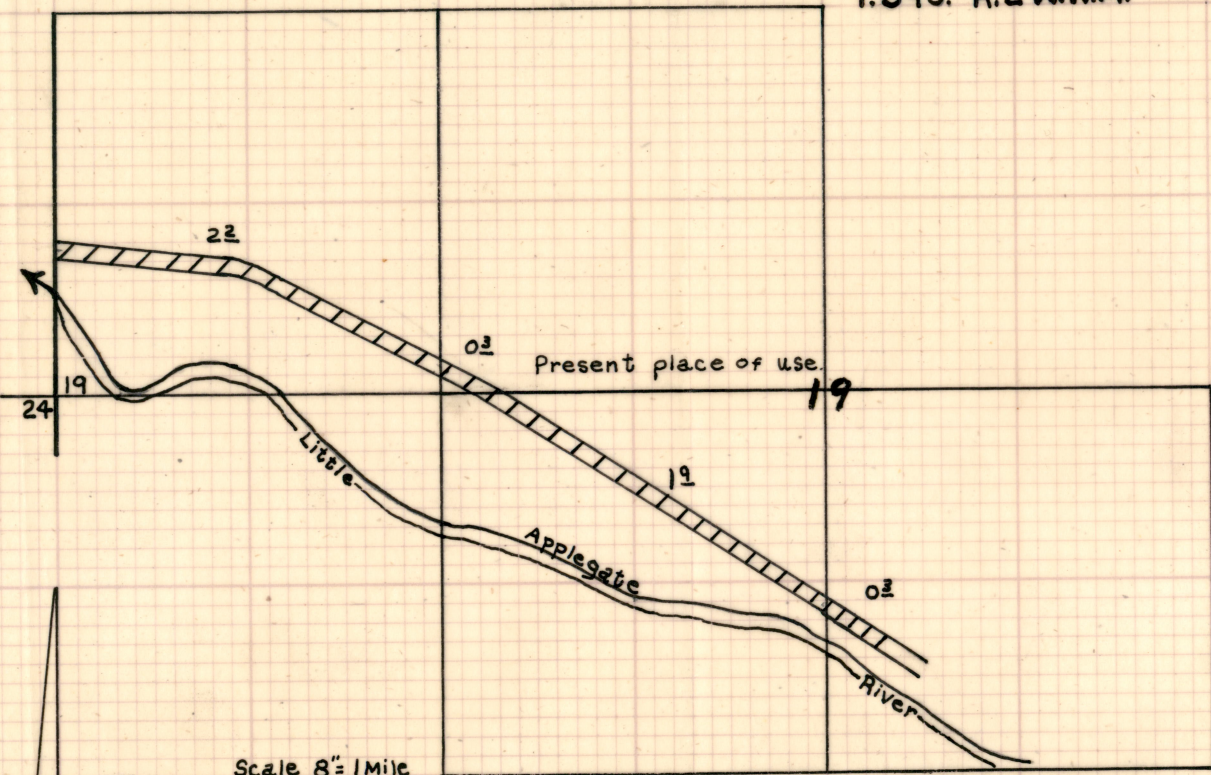
-  Proposed place of use
-  Present place of use





AD
COOK

08521

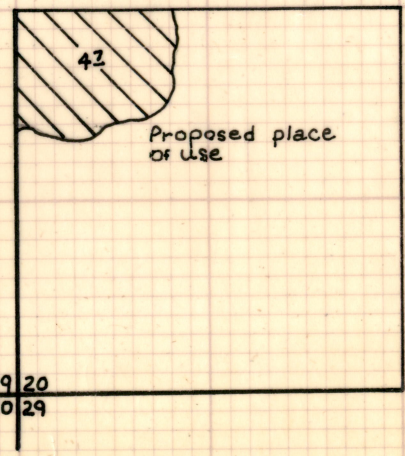
T.39S. R.2W.W.M.



Map to accompany application in the name of Stuart Hinson for a change in place of use

-  Proposed place of use
-  Present place of use

RECEIVED
OCT 27 1971
STATE ENGINEER
SALEM, OREGON



Permit No. _____

Transfer No. 2580

County - JACKSON

PROOF OF APPROPRIATION OF WATER

1. Name - FREDERICK H. ALBRECHTSEN 2. Address - 5288 Little Applegate Rd. Jacksonville, OR 97530
3. Source of supply - Little Applegate River
Tributary of Applegate River
4. Amount of water - 0.06 cubic foot per second 5. Priority date September 1, 1857
6. Use - irrigation of 2.5 acres
7. Location of point of diversion - _____
8. The description of land given below and as shown on the attached map corresponds to that found to be irrigated.

2.5 acres SW $\frac{1}{4}$ SW $\frac{1}{4}$
Section 20
T. 39 S., R. 2 W., W. M.

RECEIVED
FEB 14 1975
STATE ENGINEER
SALEM, OREGON

I have read the above and foregoing proof of appropriation of water defining the extent of use of water under the change of place of use approved by order of the State Engineer entered April 21, 1972; I know the contents thereof, and that the facts therein stated are true.

IN WITNESS WHEREOF, I have hereunto set my hand this 11th day of February 1975.

Frederick H. Albrechtson
Legal Owner of the above described lands

Robert W. Straub
XXXXXXXXXX

January 30, 1975

Transfer
2580

Frederick H. Albrechtsen
5288 Little Applegate Road
Jacksonville, OR 97530

Dear Mr. Albrechtsen:

Enclosed is the final proof in connection with the incomplete water right represented by your transfer numbered 2580.

The data contained in the proof, which is based on an inspection and survey of your project made by a representative of this department, defines the extent to which your water right has been completed within the terms of your transfer order. The proof should be dated and signed by you and returned to this office.

Upon receipt of the proof, properly executed, a certificate of water right will be issued confirming the right thereunder and, after being recorded in the county records, will be forwarded to you.

Very truly yours,

VESTAL R. GARNER
Assistant

VRG:tm

Enclosures

The enclosed map may be retained for your own records.

INFO: Mr. Silby, irrigator for FREDERICK H.

ALBRECHTSEN, 5288 LITTLE APPLGATE RD.

JACKSONVILLE, ORE 97530

who is buying on contract from Hinman since 1972.

Land is irr. approx. as applied although appears under-irrigated.
Water is pumped from a branch of Phillis Ditch under rd. to a hillside N. of rd., above ditch.

Rd. was relocated in this area & all land S of rd. is below old ditch skew. so was covered under Phillis ditch.

Priority Date Sept. 1, 1972

DIV. PT - Have a small weir in ditch by greenhouse

PUMP - MYERS DD. CENTR. 1 1/2" x 1 1/4"

MOTOR - CENTURY 2HP. @ 3450 RPM.

PIPE - 1 1/2" plastic under rd. down to 1 1/4" up the hill with 1" plastic laterals taking off & holes attached to them.

Also floods hillside some from 1 1/4" plastic with holes drilled in it.
HEADS - 7 R.B. 30'S 9/64X0 ALL MAX

CROP - PASTURE

LIFT - + 40' TO + 160'

TIE - NE & NW. CORN. SW 1/4 SW 1/4 SEC 20, 1.P.'S

9-26-74

YES - WE ALSO SURVEYED APPROX

2 ADJOINING ACRES IRR. IN

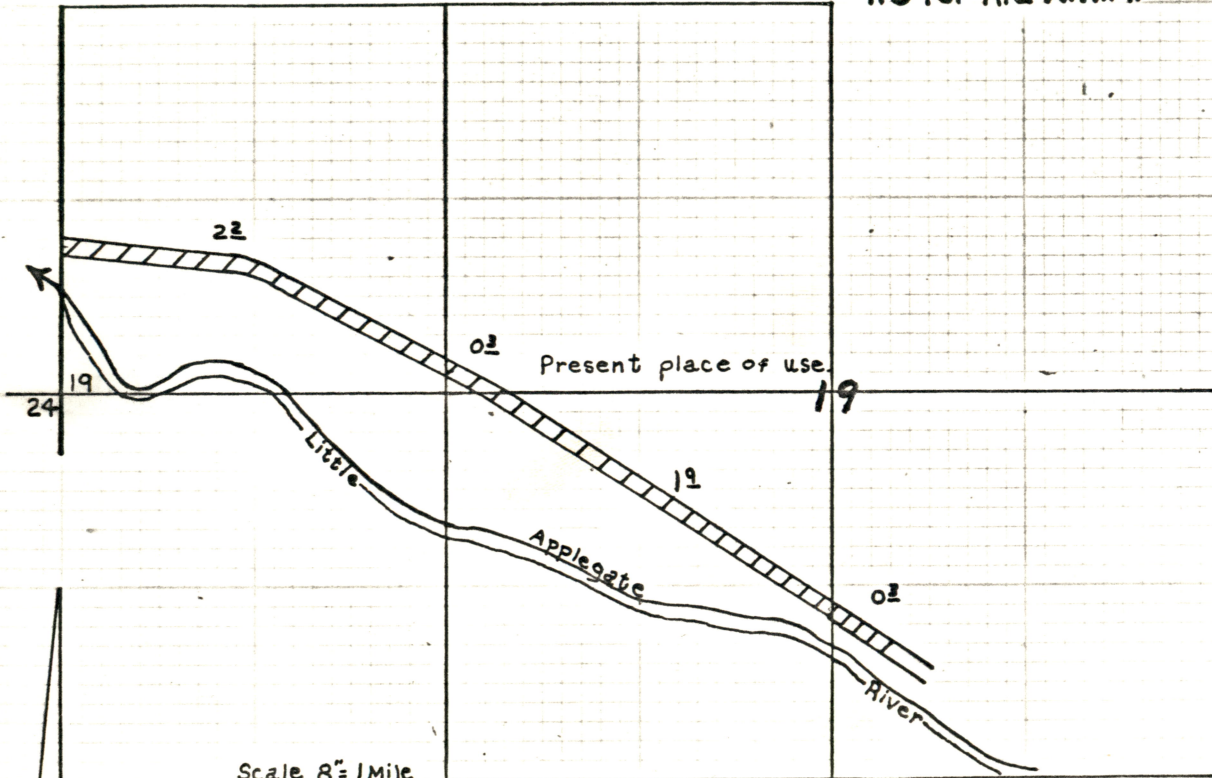
NW 1/4 SW 1/4. THESE TURNED OUT

TO BE ALREADY COVERED BY APPL 7094 FROM L. APPLGATE CERT 5292



F.E.

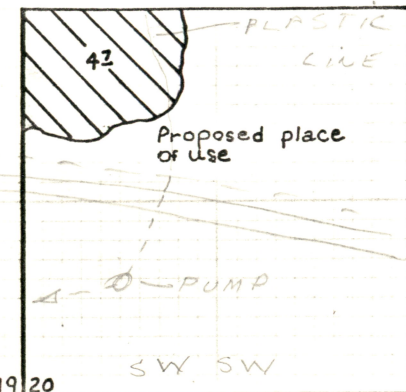
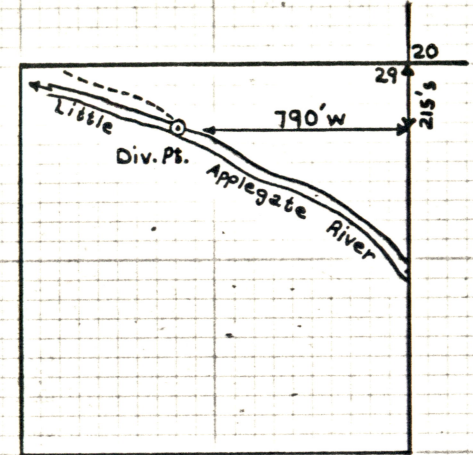
R.G. Mueben

T.39S. R.2W.W.M.



Map to accompany application in the name of Stuart Hinson for a change in place of use

-  Proposed place of use
-  Present place of use



RECEIVED
 OCT 27 1971
 STATE ENGINEER
 SALEM, OREGON

19 20
 30 29

RECEIVED
AUG 21 1972
STATE ENGINEER
SALEM, OREGON

NOTICE OF COMPLETE APPLICATION
OF WATER TO BENEFICIAL USE

Transfer No. 2580

I, STUART V HINSON hereby certify that
on JUNE, 1972, the water has been applied to the lands to
which the water right was transferred by an order of the State Engineer
dates 5-15-72, approving an application for a change in place
of use of water from Circle G Ranch.

8-17-72

Date



Signature

T-2580

August 15, 1972

Stuart V. Hinson
Investments
P. O. Box 579
Jacksonville, Oregon 97530

Dear Mr. Hinson:

The order approving your application for a change in place of use of water from Little Applegate River was mailed you on May 15, 1972, and, along with it, was a form to date, sign and return when the use of water was completed at the new location.

I do not find a record of this notice being sent. The form is not prepared as an affidavit so I am not sure if this is what you have reference to in your letter dated July 12, 1972. I am enclosing another notice form for your use.

Very truly yours,

Trevor Jones
Assistant

TJ:ds
Enclosure

mc

T-2580

August 15, 1972

Stuart V. Hinson
Investments
P. O. Box 579
Jacksonville, Oregon 97530

Dear Mr. Hinson:

The order approving your application for a change in place of use of water from Little Applegate River was mailed you on May 15, 1972, and, along with it, was a form to date, sign and return when the use of water was completed at the new location.

I do not find a record of this notice being sent. The form is not prepared as an affidavit so I am not sure if this is what you have reference to in your letter dated July 12, 1972. I am enclosing another notice form for your use.

Very truly yours,

Trevor Jones
Assistant

TJ:ds
Enclosure

mc

2371
2580

RECEIVED
JUL 13 1972
STATE ENGINEER
SALEM, OREGON

July 12, 1972

State Engineer
State of Oregon
Salem, Oregon 97310

Re: Water rights, Circle G Ranch
Jacksonville, Oregon

Dear Sir:

Mr. Hendrickson, the Jackson County Water Master, asked that I write you concerning certain water rights on the Circle G Ranch. I transferred water rights on a 4-1/2 acre section of the Ranch when the new highway went through my property and signed an affidavit stating that I used the water. I do not recall if the affidavit was mailed to Salem or not, but if your office has this document would you please send me a duplicate of it.

Thank you.

Sincerely,

Stuart V. Hinson
STUART V. HINSON

SVH:dr

May 4, 1972

T-2580

Mr. Stuart V. Hinson
Route 2, Box 240
Jacksonville, Oregon 97530

Dear Mr. Hinson:

Your application for change in place of use is being approved. The last paragraph of the order will provide for the issuance of a new certificate covering the balance of the lands not involved in this proceeding and a new certificate confirming the extent to which the water has been applied beneficially.

Upon our receipt of the \$3 fee to cover the cost of having these certificates recorded in the Jackson County records, a certified copy of the order will be mailed to you.

Very truly yours,

Trevor Jones
Assistant

st

STUART V. HINSON

DESCRIPTION: The $W\frac{1}{2}$ of $NE\frac{1}{4}$, the $S\frac{1}{2}$ of $NW\frac{1}{4}$, the $N\frac{1}{2}$ of $SW\frac{1}{4}$,
the $W\frac{1}{2}$ of $SE\frac{1}{4}$, and $SE\frac{1}{4}$ $SE\frac{1}{4}$, Section 19; $SW\frac{1}{4}$ $NW\frac{1}{4}$ and $W\frac{1}{2}$ of $SW\frac{1}{4}$,
Section 20; and the $N\frac{1}{2}$ of $NW\frac{1}{4}$, Section 29, all in Township 39
South, Range 2 West, Willamette Meridian.

RECEIVED
OCT 27 1971
STATE ENGINEER
SALEM, OREGON

WATERMASTER DISTRICT NO. 13
COUNTY COURTHOUSE
MEDFORD 97501
TEL. 773-6211, EXT. 241



STATE OF OREGON
STATE ENGINEER
WATER RESOURCES DEPARTMENT

October 26, 1971

WATER DISTRIBUTION
HYDROGRAPHIC SURVEYS
SNOW SURVEYS

REFER TO
FILE NO. _____

RECEIVED
OCT 27 1971
STATE ENGINEER
SALEM OREGON

Mr. Chris L. Wheeler
State Engineer
Salem, Oregon

Attention: Mr. Trevor Jones, Assistant

Dear Mr. Jones:

I am enclosing an application in the name of Stuart V. Hinson of Route 2, Box 240, Jacksonville, Oregon 97530, for a change in place of use of water from the Little Applegate River, together with his personal check in the sum of \$20.00 to cover transfer fees, the necessary map tracing and legal land description.

It is my opinion that this proposed change in place of use of water may be made without injury to existing rights.

Very truly yours,

David C. Hendrix

David C. Hendrix
Water Master, District 13

DCH:pg

enclosures

Permit No. _____

Transfer No. 2580

County - JACKSON

PROOF OF APPROPRIATION OF WATER

1. Name - FREDERICK H. ALBRECHTSEN 2. Address - 5288 Little Applegate Rd. Jacksonville, OR 97530
3. Source of supply - Little Applegate River
Tributary of Applegate River
4. Amount of water - 0.06 cubic foot per second 5. Priority date September 1, 1857
6. Use - irrigation of 2.5 acres
7. Location of point of diversion - _____
8. The description of land given below and as shown on the attached map corresponds to that found to be irrigated.

2.5 acres SW $\frac{1}{4}$ SW $\frac{1}{4}$
Section 20
T. 39 S., R. 2 W., W. M.

I have read the above and foregoing proof of appropriation of water defining the extent of use of water under the change of place of use approved by order of the State Engineer entered April 21, 1972; I know the contents thereof, and that the facts therein stated are true.

IN WITNESS WHEREOF, I have hereunto set my hand this _____ day of _____ 19____.

Legal Owner of the above described lands

Loren Phillips
and Gin Lin Ditches

3-24-87

T# 2580

Fred
Albrechtsen

899-7641

claims not advised of cut to 25 Ac,

Ro	16400
	<hr/>
	2580
	<hr/>
	41777

4.1 SW SW S. 20, 39S, 2W

Call. 9 a.m.