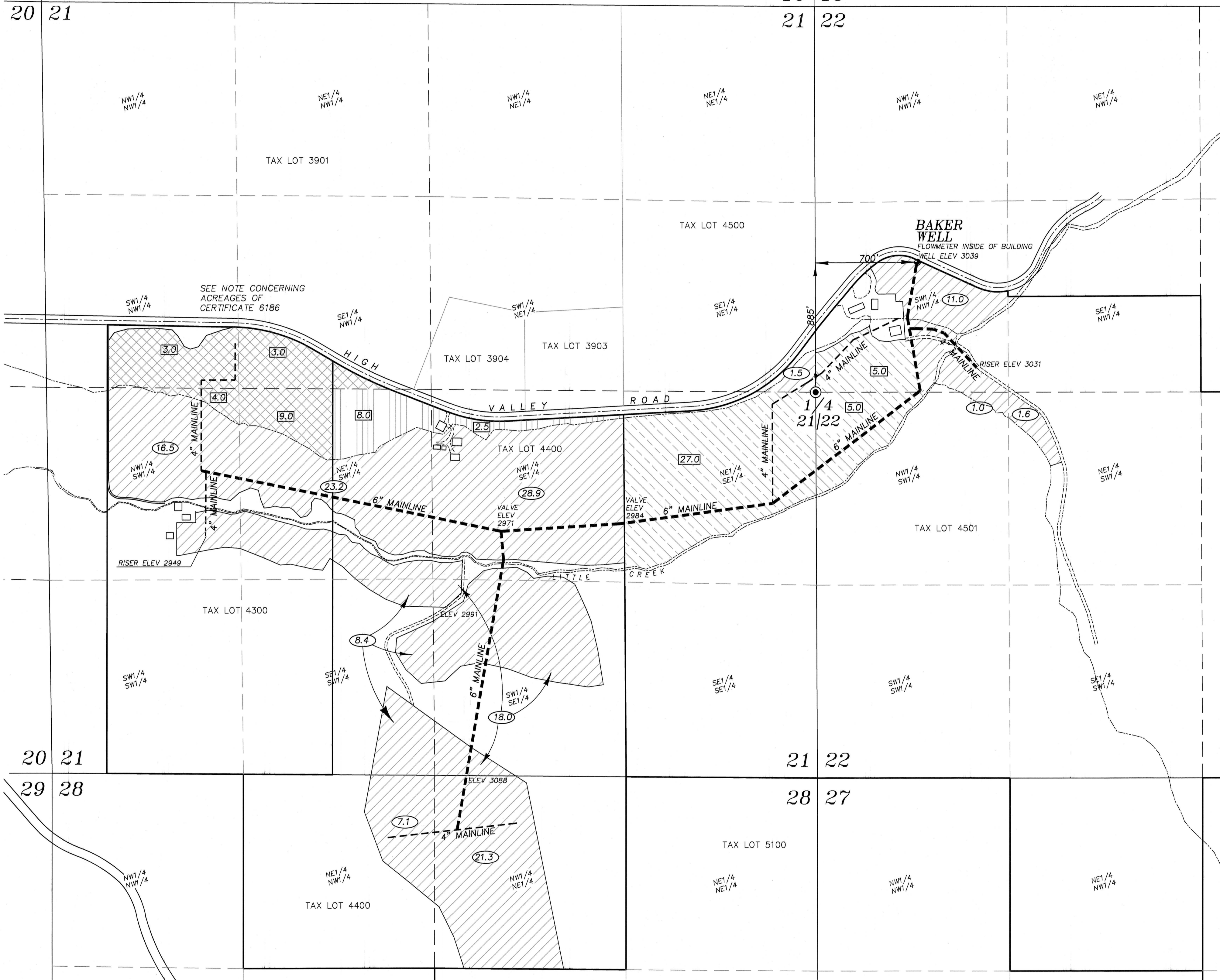


TOWNSHIP 4 SOUTH RANGE 40 EAST

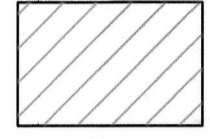
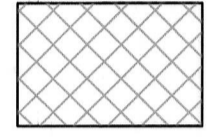
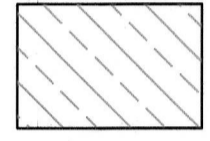
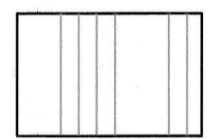





17 16
20 21

16 15
21 22



SCALE: 1"=400'

LEGEND

-  Lands with primary irrigation by Permit G-18239
-  Lands with primary irrigation by Certificate 6186 (Priority Date 1866), and supplemental irrigation by Permit G-18239
-  Land with primary irrigation by Certificate 6288 (Priority Date 1872), and supplemental irrigation by Permit G-18239
-  Lands with primary irrigation by Certificate 6598 (Priority Date 1866) and supplemental irrigation by Permit G-18239
-  Baker Well (Point of Appropriation). Well housed inside an 11'x16' building. Flowmeter is inside building, on top of well.
-  Creek/Ditch
-  Mainline
-  Area of Primary Irrigation
-  Area of Supplemental Irrigation

July 16, 2024
CLAIM OF BENEFICIAL USE
FOR
SAM BAKER
BY
BAGETT - GRIFFITH & BLACKMAN
2006 ADAMS AVENUE
LAGRANDE, OREGON 97850



Renews: June 30, 2025
NOTE: The preparation of this map was for the purpose of identifying the location of water rights and has no intent to provide dimensions or location of property ownership lines. Location information shown hereon was furnished by the applicant.

NOTE: ACREAGES OF CERTIFICATE 6186 APPEAR TO HAVE BEEN BASED ON THE NORTH LINE OF THE SOUTHWEST QUARTER OF SECTION 21 BEING NORTHERLY OF ITS ACTUAL LOCATION. THERE APPEARS TO BE MORE ACRES ALLOCATED TO AREAS SOUTH OF THE LINE AND FEWER TO AREAS NORTH. ACREAGE SHOWN HEREON IS BASED ON CERTIFICATED ACREAGE.

APPLICATION NO. G-18741
PERMIT NO. G-18239

Received
JUL 29 2024
OWRD