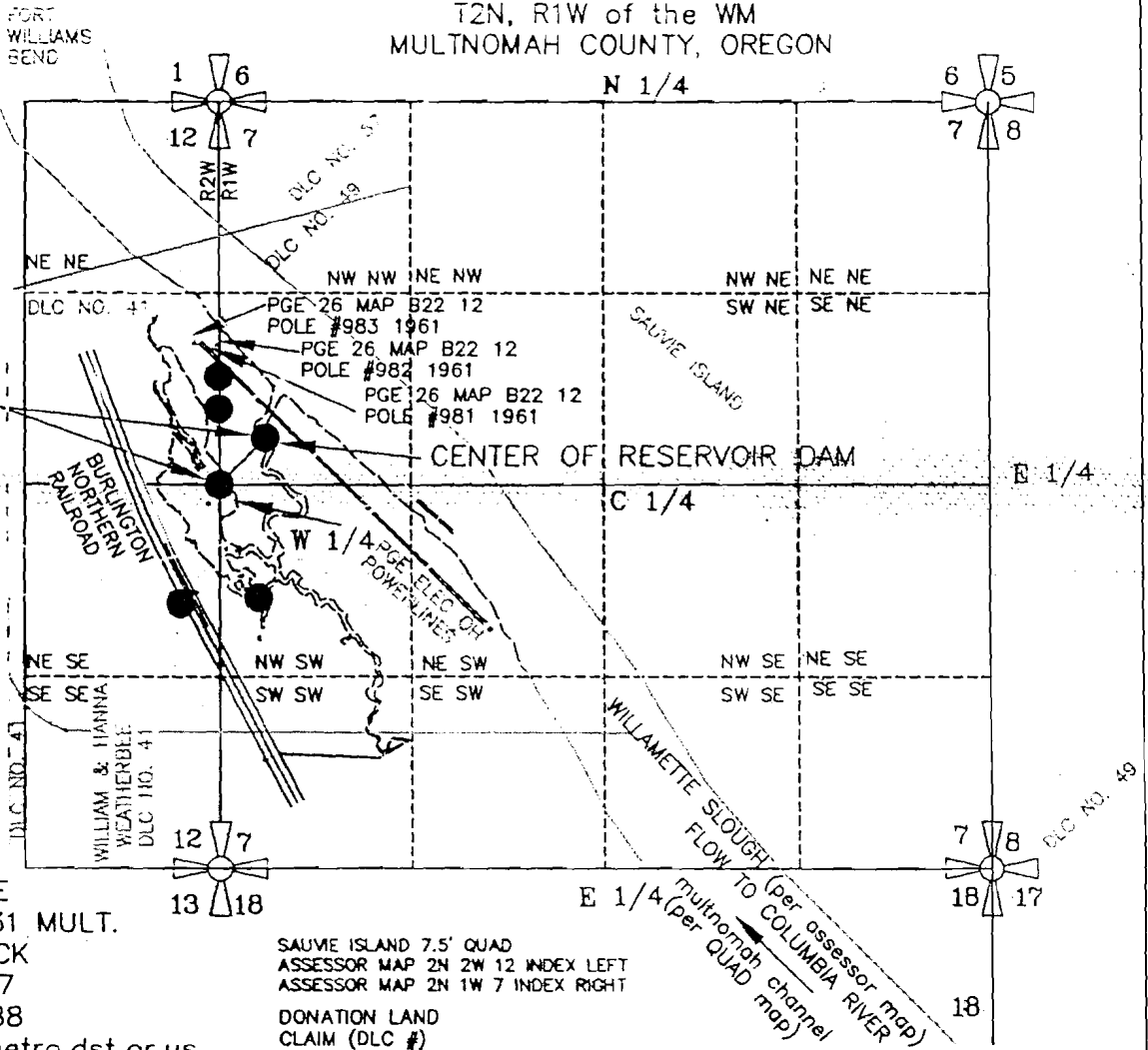


DEC 07 2001

PART OF DLC NO. 41
SW 1/4 of NW 1/4 SECTION 7
NW 1/4 of SW 1/4 SECTION 7
T2N, R1W of the WM
MULTNOMAH COUNTY, OREGON

WATER RESOURCES DEPT.
SALEM, OREGON




APPLICATION for
RESERVOIR STORAGE
DEED: FEE 97129031 MULT.
METRO: CURT ZONICK
TEL: 503-797-1727
FAX: 503-797-1588
E-MAIL: zonickc@metro.dst.or.us

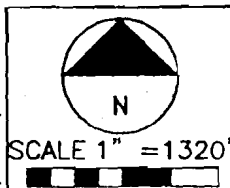
SAUVE ISLAND 7.5' QUAD
ASSESSOR MAP 2N 2W 12 INDEX LEFT
ASSESSOR MAP 2N 1W 7 INDEX RIGHT
DONATION LAND
CLAIM (DLC #)

METRO CONTRACT#922589

RESERVOIR #2 CENTER OF DAM IS LOCATED 324 FT SOUTH & 313 FT EAST FROM THE WEST 1/4 CORNER, (BEING LOCATED IN SOUTHWEST QUARTER OF THE NORTHWEST QUARTER OF SECTION 7) WITHIN THE WILLIAM AND HANNA M. WEATHERBEE DONATION LAND CLAIM #41 IN SECTION 7, T2N, R1W of the WM, MULTNOMAH COUNTY, OREGON



Renewal 12/31/2001
Signed 11-22-2001



SURVEYED DEC. 1, 2000
BY EDWARD A. CRANE, CWRE


L:\WP_PROJ\232-006\23200601.DWG 12/15/2000 EAC

REVISED NOV. 26, 2001

PREPARATION OF THIS MAP WAS FOR THE PURPOSE OF IDENTIFYING THE LOCATION OF WATER RIGHTS ONLY AND HAS NO INTENT TO PROVIDE DIMENSIONS OR LOCATION OF PROPERTY OWNERSHIP LINES.

APPLICATION FOR A PERMIT TO
CONSTRUCT A RESERVOIR #2

DATE
DEC. 2000
NOV. 2001
PROJECT NO.
232-006



CRANE & MERSETH
Engineering/Surveying
SUITE "D"
6566 SE LAKE ROAD
MILWAUKIE, OREGON 97222
BUS: (503) 654-2005
FAX: (503) 654-2575

APPLICATION FOR PERMIT NUMBER R-84711
PERMIT NUMBER R-_____ IN THE NAME OF:
METRO - OPEN SPACES (CURT ZONICK)
600 NE GRAND AVE., PORTLAND, OR 97232
TEL: 503-797-1729; FAX: 503-797-1588)

SHEET
1/2

RECEIVED

DEC 07 2001

PART OF DLC NO. 41
SW 1/4 of NW 1/4 SECTION 7
NW 1/4 of SW 1/4 SECTION 7
T2N, R1W of the WM
MULTNOMAH COUNTY, OREGON

PGE 26 MAPB22 12
POLE #983 1961

PGE 26 MAPB22 12
POLE #982 1961

PGE 26 MAPB22 12
POLE #981 1961

WATER RESOURCES DEPT.
SALEM, OREGON


CENTER OF PROPOSED DAM
N44°00'00"E 450 FT FROM
FND W.1/4 COR. SEC. 7, T2N R1W
MULTNOMAH COUNTY, OREGON

HORIZ. CNTL.
MULT. CO.
BK. F PG 482
PT ID # 1038
W 1/4 COR SEC 7
T2N, R1W MULT. CO.

ELEV. BENCHMARK
NGS BM # S-101,
ELEV.=22.40' NGVD
PER PLANS PROJ. NO.
OR-0032-002
DUCKS UNLIMITED INC.

APPLICATION for
RESERVOIR STORAGE
DEED: FEE 97129031 MULT.
METRO: CURT ZONICK
TEL: 503-797-1727
FAX: 503-797-1588
E-MAIL: zonickc@metro.dst.or.us

METRO CONTRACT #922589




SAUME ISLAND 7.5' QUAD BOTTOM
ASSESSOR MAP 1N 2W 12 INDEX
ASSESSOR MAP 1N 1W 7 INDEX

REVISED NOV. 26, 2001

PREPARATION OF THIS MAP WAS FOR THE PURPOSE
OF IDENTIFYING THE LOCATION OF WATER RIGHTS
ONLY AND HAS NO INTENT TO PROVIDE DIMENSIONS
OR LOCATION OF PROPERTY OWNERSHIP LINES.

FOR OVERALL MAP
OF SECTION, PLEASE
SEE SHEET 1/2



Renewal 12/31/2001
Signed 11-27-2001

SURVEYED DEC. 11, 2000
BY EDWARD A. CRANE, CWRE

APPLICATION FOR A PERMIT TO
CONSTRUCT A RESERVOIR #2

L:\WP_PROJ\232-006\23200801.DWG 12/15/2000 EAC

DATE
DEC. 2000
NOV. 2001
PROJECT NO.
232-006



CRANE & MERSETH
Engineering/Surveying
SUITE "D"
6566 SE LAKE ROAD
MILWAUKIE, OREGON 97222
BUS: (503) 654-2005
FAX: (503) 654-2575

APPLICATION FOR PERMIT NUMBER R-84711
PERMIT NUMBER R-_____ IN THE NAME OF:
METRO - OPEN SPACES (CURT ZONICK)
600 NE GRAND AVE., PORTLAND, OR 97232
TEL: 503-797-1729; FAX: 503-797-1588)

SHEET
2/2