

Application No. R-88664

Permit No. R-15351

Certificate No. \_\_\_\_\_

**FEEES PAID**

Date	Amount	Receipt No.
8/13/18	1280.00	127643
	Cert. Fee	

Name \_\_\_\_\_  
 By \_\_\_\_\_  
 Address \_\_\_\_\_

Iseli Nursery R-88664  
30590 SE. Kelso Rd.  
Boring, Or. 97009

Date

**DENIED** \_\_\_\_\_

**MISFILED** \_\_\_\_\_

**WITHDRAWN** \_\_\_\_\_

**CANCELLED** \_\_\_\_\_

Volume | Page

**FEEES REFUNDED**

Date	Amount	Receipt No.

C2024

Priority AUGUST 20, 2018

County CLATSOP WM# 20

**RELATED FILES**

\_\_\_\_\_  
 \_\_\_\_\_  
 \_\_\_\_\_  
 \_\_\_\_\_

**ASSIGNMENTS**

Date	To Whom	Address

**DEVELOPMENT**

Date

Completion 1/2/2024

Extended to \_\_\_\_\_

Final Proof received \_\_\_\_\_

Proposed Cert. Mailed \_\_\_\_\_

**REMARKS**

\_\_\_\_\_  
 \_\_\_\_\_  
 \_\_\_\_\_  
 \_\_\_\_\_  
 \_\_\_\_\_  
 \_\_\_\_\_  
 \_\_\_\_\_

**MAP LOCATION**

\_\_\_\_\_

# Mailing List for FO

Scheduled Mailing Date:

Application: R-88664

Permit: R-15351

**Original mailed to Applicant:**

ISELI NURSERY  
30590 SE KELSO RD  
BORING OR 97009

**Copies of FO and map sent to:**

1. File R-88664
2. WRD – Surface Water Section
3. WRD - Watermaster District 20, Amy J. Kim

**Copies of FO sent to other interested persons (CWRE, Agent, Commenter, etc.):**

1. Agent, Greg Elwell, [gelwell@iselinursery.com](mailto:gelwell@iselinursery.com)

<b>Copies Mailed</b>	
by: <u>TH</u> _____	
	(STAFF)
on: <u>1/3/2019</u>	
	(DATE)

Specialist: Barbara Park Poage

**BEFORE THE WATER RESOURCES DEPARTMENT  
OF THE STATE OF OREGON**

Water Right Application R-88664 in the name )  
of ISELI NURSERY )

**FINAL ORDER  
APPROVING THE STORAGE OF  
SURFACE WATER**

**Authority**

Oregon Revised Statute (ORS) 537.409 establishes the process by which an application to store waters of the public may be submitted.

**FINDINGS OF FACT**

1. On AUGUST 20, 2018, ISELI NURSERY submitted an application for a permit to store water pursuant to ORS 537.409.  
Storage Volume: 9.1 ACRE-FEET  
Dam Height: 8.0 FEET  
Source: RUNOFF, TRIBUTARY TO NORTH FORK DEEP CREEK  
Location: CLACKAMAS COUNTY IN SECTION 7, TOWNSHIP 2 SOUTH, RANGE 4 EAST, W.M.
2. The required examination fees were paid and minimum application requirements were met.
3. The Department provided public notice of the application in the Department's weekly public notice on September 11, 2018. A 60-day comment period followed.
4. The Department has not received public comment related to the possible issuance of the attached permit.
5. The Department has determined that the proposed source has not been withdrawn from further appropriation.
6. The proposed reservoir is not prohibited under ORS 390.835.
7. Water is available for the proposed use according to the Department's water-availability model.

**NOTICE OF RIGHT TO PETITION FOR RECONSIDERATION OR JUDICIAL REVIEW**

This is an order in other than a contested case. This order is subject to judicial review under ORS 536.075 and ORS 183.484. Any petition for judicial review must be filed within the 60-day time period specified by ORS 183.484(2). Pursuant to OAR 137-004-0080, you may petition for judicial review or petition the Director for reconsideration of this order. A petition for reconsideration may be granted or denied by the Director, and if no action is taken within 60 days following the date the petition was filed, the petition shall be deemed denied.

ORS 537.409 does not provide an opportunity to request a contested-case hearing. Appeal rights on this final order approving the application are limited to the above procedures.

8. The Department relies on the Oregon Department of Fish and Wildlife's review and recommendations in determining whether a proposed use would pose a significant detrimental impact to existing fishery resources. The Department has determined that, as conditioned, the proposed use will not pose a significant detrimental impact to existing fishery resources.

**CONCLUSIONS OF LAW**

1. Water is available for the proposed use.
2. The proposed use will not injure existing water rights.
3. The proposed use will not pose a significant detrimental impact to existing fishery resources.
4. Application R-88664 is consistent with the requirements of ORS 537.409.

**ORDER**

Application R-88664 is approved, and Permit R-15351 is issued as limited by the conditions contained therein.

Dated at Salem, Oregon on January 2<sup>nd</sup>, 2019



Dwight French  
Water Right Services Division Administrator, for  
Thomas M. Byler, Director  
Oregon Water Resources Department

If you have questions about statements contained in this document, please contact Barbara Poage at [Barbara.J.Poage@oregon.gov](mailto:Barbara.J.Poage@oregon.gov) or 503-986-0859.

If you have other questions about the Department or any of its programs please contact our Water Resources Customer Service Group at 503-986-0801.

STATE OF OREGON  
 COUNTY OF CLACKAMAS  
 PERMIT TO STORE PUBLIC WATERS

THIS PERMIT IS HEREBY ISSUED TO:

ISELI NURSERY  
 30590 SE KELSO RD  
 BORING OR 97009

The specific limits and conditions of the use are listed below.

APPLICATION FILE NUMBER: R-88664

SOURCE OF WATER: RUNOFF, TRIBUTARY TO NORTH FORK DEEP CREEK

STORAGE FACILITY: ISELI NURSERY #21

MAXIMUM VOLUME: 9.1 ACRE-FEET

DAM HEIGHT: NOT TO EXCEED 8.0 FEET

DATE OF PRIORITY: AUGUST 20, 2018

WATER MAY BE APPROPRIATED AS FOLLOWS: NOVEMBER 1 THROUGH MAY 31

USE: MULTIPLE PURPOSE

**Dam Location/Authorized Point of Diversion:**

Twp	Rng	Mer	Sec	Q-Q	Measured Distances
2 S	4 E	WM	7	NW NE	150 FEET SOUTH AND 2355 FEET WEST FROM NE CORNER, SECTION 7

**The Area To Be Submerged:**

Twp	Rng	Mer	Sec	Q-Q
2 S	4 E	WM	7	NW NE

**1. Measurement Devices and Recording/Reporting of Annual Water Storage Conditions:**


- A. The Director may require the permittee to install a staff gage that measures the entire range and stage between full reservoir level and dead-pool level in the reservoir. If no dead-pool, the gage must measure the full depth of the reservoir. If the Director notifies the permittee to install a staff gage, the permittee shall install such device within the period stated in the notice. Once installed, the permittee shall maintain the device in good working order and shall allow the watermaster access to the device.
- B. The Director may require the permittee to keep and maintain a record of the volume of water stored, and may require the permittee to report water-storage on a periodic schedule as established by the Director. In addition, the Director may require the permittee to report general water-use information, the periods of water use and the place and nature of use of water under the permit.

- C. The Director may provide an opportunity for the permittee to submit alternative measuring and reporting procedures for review and approval.
2. The storage of water allowed herein is subject to the installation and maintenance of an outlet pipe (with a minimum diameter of 8" for any in-channel reservoir). This requirement may be waived if the Department determines other means have been provided to evacuate water when necessary.
  3. The permittee shall pass all live flow outside the storage season described above.
  4. The Director may require the user to measure inflow and outflow, above and below the reservoir respectively, to ensure that live flow is not impeded outside the storage season. Measurement devices and their implementation must be acceptable to the Director, and the Director may require that data be recorded on a specified periodic basis and reported to the Department annually or more frequently.
  5. The permittee shall not construct, operate or maintain any dam or artificial obstruction to fish passage in the channel of the subject stream without providing a fishway to ensure adequate upstream and downstream passage for fish, unless the permittee has requested and been granted a fish passage waiver by the Oregon Fish and Wildlife Commission. The permittee is hereby directed to contact an Oregon Department of Fish and Wildlife Fish Passage Coordinator, before beginning construction of any in-channel obstruction.
  6. The permittee may be required in the future to install, maintain, and operate fish-screening devices to prevent fish from entering the proposed diversion.
  7. This permit allows an annual appropriation (not to exceed the specified volume). This permit does not provide for the appropriation of water for out-of-reservoir uses, the maintenance of the water level or maintaining a suitable freshwater condition. If any water is to be used for out-of-reservoir purposes, a secondary water right is required. If any additional live flow is to be appropriated to maintain either the water level or a suitable freshwater condition, an additional water right is required.
  8. Permittee shall not release off-channel stored water into waters of the state, unless under emergency situations. Permittee shall comply with OAR 340-041 and ensure that water-quality standards are not violated by releases from storage. The reservoir will discharge water when full and water exits the overflow.
  9. The use may be restricted if the quality of the source stream or downstream waters decreases to the point that those waters no longer meet existing state or federal water-quality standards. The container yard and banks of the reservoir will be graveled to prevent erosion.
  10. Permittee may not cause pollution to any waters of the state, or place or cause to be placed any wastes in a location where such wastes are likely to escape or be carried into the waters of the state by any means, per ORS 468B.025(1). The use may be restricted if the Department of Environmental Quality notifies the Water Resources Department that the permittee fails to meet corrective actions associated with the violation.

## STANDARD CONDITIONS

1. Failure to comply with any of the provisions of this permit may result in action including, but not limited to, restrictions on the use, civil penalties, or cancellation of the permit.
2. This permit is for the beneficial use of water without waste. The water user is advised that new regulations may require the use of best practical technologies or conservation practices to achieve this end.
3. By law, the land use associated with this water use must be in compliance with statewide land-use goals and any local acknowledged land-use plan.
4. The use of water allowed herein may be made only at times when sufficient water is available to satisfy all prior rights, including prior rights for maintaining instream flows.
5. Construction of the water system shall begin within five years of the date of permit issuance. The deadline to begin construction may not be extended. This permit is subject to cancellation proceedings if the begin construction deadline is missed.
6. The permitted volume of water shall be stored within five years of the date of permit issuance. If additional time is needed, the permittee may submit an application for extension of time, which may be approved based upon the merit of the application.
7. Within one year after storage of water, the permittee shall submit a claim of beneficial use to the Oregon Water Resources Department.
8. The claim of beneficial use shall be prepared by a Certified Water Right Examiner in conformance with the requirements of OAR 690-014 if an associated secondary permit exists for the use of stored water under this permit, or if the reservoir capacity is equal to or greater than 9.2 acre-feet.
9. If no secondary permit exists and the reservoir capacity is less than 9.2 acre-feet of water, the claim of beneficial use need not be prepared by a Certified Water Right Examiner. The information submitted to the Oregon Water Resources Department shall include:
  - a. the dimensions of the reservoir;
  - b. the maximum capacity of the reservoir in acre-feet; and
  - c. a map identifying the location of the reservoir prepared in compliance with Water Resource Department standards.

Issued January 2<sup>nd</sup>, 2019



Dwight French  
Water Right Services Division Administrator, for  
Thomas M. Byler, Director  
Oregon Water Resources Department

SECTION 7, T.2S, R.4E, W.M.  
CLACKAMAS COUNTY

RECEIVED

AUG 13 2018

OWRD

6 5

RECEIVED

AUG 20 2018

OWRD

SE KELSO ROAD

NE Corner  
Section 7

Proposed  
Reservoir  
Site

TAX LOT  
201

TAX LOT  
203

TAX LOT  
202

TAX LOT 200

TAX LOT 1100

TAX LOT 301

TAX LOT  
300

TAX LOT 1190

TAX LOT 400

TICKLE CREEK ROAD



SCALE: 1" = 400'

APPLICATION MAP  
FOR  
ISELI NURSERY

THE PREPARATION OF THIS MAP IS FOR THE  
PURPOSE OF IDENTIFYING THE LOCATION  
OF THE WATER RIGHT ONLY AND HAS NO  
INTENT TO PROVIDE DIMENSIONS OR LOCATION  
OF PROPERTY OWNERSHIP LINES

Center of Reservoir. Located 150 feet South and 2355 feet  
West from the NE corner of Section 7 (NWNE), Township 2  
South, Range 4 East (WM)

R-98669



# ORS 537.409 ALTERNATE RESERVOIR CHECKLIST

FILE #: R-88664 R-88664  
 WM DIST: 20  
 PUBLIC NOTICE: \_\_\_\_\_

Res name: Iseli Nursery #21 Use: MP (NU, IR)

Volume: 9.1 AF Dam height:  zero  8 ft

Land use  allowed outright  not approved  being pursued  county notified  needed  NA

SWW  Out  In (may not be allowed)  Above\* Clackamas

\*Make sure to add SWW language from S:\groups\wr\Resource Center\language\Scenic Waterway gages-language

Electronic/written comments?  No  Yes \_\_\_\_\_ Comment eval?  N/A  No  Yes

App w/in a District boundary  No  Yes, cc: \_\_\_\_\_

In Umatilla  No  Yes - cc: Confederated Tribes of the Umatilla Indian Reservation, Nixyaawii Governance Center  
 46411 Timine Way, Pendleton, Oregon 97801

**Water available:**

Allowed season: JAN FEB MAR APR MAY JUN JUL AUG SEP OCT NOV DEC WARB: 137

Measurement Conditions:  Small ( $\leq 9.2$  af) |  Medium ( $> 9.2$ , but  $< 100$  af) |  Large ( $\geq 100$  af or govt. entity)

\*use  staff gage if source is runoff or if res is in-channel

Other Conditions: use  fishmay if ODFW doesn't request screen/by-pass condition \_\_\_\_\_

WM: NOV 1 - MAY 31  
ODFW: NOV 1 - MAY 31

Fees Paid?  Yes  No, need:

Base (\$410)	<u>410<sup>-</sup></u>	Recording Fee (\$520)	<u>520<sup>-</sup></u>
AF (\$35 per af)	<u>350<sup>-</sup></u>		
Total Exam Fees	<u>760<sup>-</sup></u>		
Exam Fees Paid	<u>(760<sup>-</sup>)</u>	Recording Fee Paid	<u>(520<sup>-</sup>)</u>

FO w/ permit # R-15

FO w/ draft permit; still needed:

- fees
- easement
- land use

Remarks: \_\_\_\_\_

Completed by Barbara J. Poage Date: 9/10/18 Peer review: Lisa 11.20.18

TEAM LEAD REVIEW: allyssa DATE: 12/10/18

## Alternate Reservoir Application Completeness Checklist

This is the checklist used by WRD staff

Application R-88664 County Clackamas  
 Priority Date 8/20/18 Township 2S Range 4E Section 7 Taxlot 1100  
 Use multiple use Caseworker Barbe  
 Amount (AF) 9.1 Af. Watermaster Amy Kim

### Minimum Requirements (ORS 537.409)

- Landowner Name, Mailing Address and Telephone Number.
- Source and tributary listed. **NO WELLS-MUST HAVE GW APP TO USE A WELL AS A SOURCE**
- Reservoir Location- Township, Range, Section, Quarter Quarter, Taxlot
- Dam height, if applicable
- Total Quantity of Storage Requested: 9.1 Af.
- Proposed Use of the water. Cannot accept application for use of this stored water at the same time (E2)
- Property ownership indicated? If applicant does not own all the land is the affected landowner's name and mailing address listed? (Including: lands not owned by applicant, upon which the source is located OR that are crossed by the diversion works. This includes any roads or rights-of-way.)
- Environmental Impact section completed?
- Application signed by the landowner(s)? All parties noted as applicants must sign the application.  
Must be an original "wet" signature.
- Acceptable map \*\* Indicates requirements of standards set forth by the Commission and causes fatal flaw if not provided by the applicant.
  - Reservoir Location - noting Township, Range, Section, 1/4 1/4 and Tax Lot number(s)\*
  - Scale of the Map, even scale such as 1" = 400', 1" = 1000', or 1" = 1320' \*\*
  - Reference corner on map
  - North Directional Symbol \*\*
  - 1/4's clearly identified
  - Reservoir clearly identified \*\*
  - Dam or POD (If off channel) Location coordinates referenced to a government landsurvey corner\*  
If no dam, use coordinates to center of reservoir.\*\*
- Completed Watermaster review sheet signed and dated by Watermaster.
  - Will the reservoir injure an existing water right?  YES  NO
  - If YES, can conditions be applied to mitigate the injury?  YES  NO **If NO, return the application.**
  - Did the watermaster determine when water is available for the proposed use?  YES  NO
  - The Watermaster review sheet must have been completed within the last 6 months.
  - If the watermaster determined that water is NOT available, return the application.**
- Completed ODFW review sheet signed and dated by ODFW representative.
  - Will the reservoir pose a significant detrimental impact to an existing fishery resource?  YES  NO
  - If YES, can conditions be applied to mitigate the impact?  YES  NO **If NO, return the application.**
  - The ODFW review sheet must have been completed within the last 6 months.
- Completed Land-Use Form or receipt signed by the appropriate planning department official enclosed?  
Does the use on land-use form match the proposed use on the application? Must be an original "wet" signature within the last 12 months.
- Provide a Legal Description of all the property involved with this application. You may include a copy of your deed land sales contract or title insurance to meet this requirement.

Fees enclosed? Print page from fee calculator

Total Paid \$ 1,280.00

Total Fees \$ 1,280.00

Completeness Check by: E.G.

Date: 8/14/18

Revised 2017-8-4



Oregon Water Resources Department
725 Summer Street NE, Suite A
Salem Oregon 97301
(503) 986-0900
www.wrd.state.or.us

Application for a Permit to
Store Water
in a Reservoir
(Alternate Review)

Alternate Review Process (ORS 537.409): You may use this form for any reservoir storing less than
9.2 acre-feet or with a dam less than 10 feet high.

Use a separate form for each reservoir

Please type or print in dark ink. If your application is found to be incomplete or inaccurate, we will return it to
you. If any requested information does not apply, insert "n/a". A summary of review criteria and procedures that
are generally applicable to these applications is available at www.wrd.state.or.us/OWRD/PUBS/forms.shtml.

1. APPLICANT INFORMATION

Applicant: Isell Nursery
Mailing Address: 30590 SE Kelso Road
Boring OR 97009
Phone: 503-663-3822
Fax:
E-Mail Address\*:

\* By providing an e-mail address, consent is given to receive all correspondence from the department
electronically. (paper copies of the final order documents will also be mailed.)

2. AGENT INFORMATION

The agent is authorized to represent the applicant in all matters relating to this application.

Agent: Greg Elwell
Mailing Address: 30590 SE Kelso Road
Boring OR 97009
Phone: 503-663-3822
Fax:
E-Mail Address\*: gelwell@iselinursery.com

\* By providing an e-mail address, consent is given to receive all correspondence from the department
electronically. (paper copies of the final order documents will also be mailed.)

3. LOCATION AND SOURCE

A. Reservoir Name: Isell Nursery #21

B. Source: Provide the name of the water body or other source from which water will be diverted, and the name
of the stream or lake it flows into. Indicate if source is run-off, seepage, or an unnamed stream or spring.
Source: Irrigation recovery, Run-off Tributary to:

C. County in which diversion occurs: Clackamas

App. No. R-Becky For Department Use
Permit No. Date

RECEIVED

RECEIVED

AUG 13 2018

AUG 20 2018

OWRD

OWRD

D. Reservoir Location

Township (N or S)	Range (E or W)	Section	quarter/quarter	tax lot number
2S	4E	7	NW/NE	1100

E. Dam: Maximum height of dam: 8.0 feet. If excavated, write "zero feet".

F. Quantity: Amount of water to be stored in the reservoir at maximum capacity. List volume in acre-feet: 9.1 acre-feet

Is this project fully or partially funded by the American Recovery and Reinvestment Act? (Federal stimulus dollars)  Yes  No

4. WATER USE

Indicate the proposed use(s) of the stored water. NOTE: You may wish to consider filing for "Multipurpose use" for your reservoir. Multipurpose use does not limit the types of future uses for the stored water. Multipurpose covers all uses including: stockwater, fish and wildlife, aesthetics, domestic, irrigation, agriculture, fire protection and pollution abatement. If any use will be out of reservoir use, regardless of the type of storage listed, a secondary application must be filed to appropriate the stored water.

Multipurpose Use, Nursery Operations, Irrigation: During the irrigation season, the reservoir will be used to recover irrigation applied to the nursery crop and supply water for the nursery operation. During the non-irrigation season, the reservoir will store recovered irrigation water (from the prior irrigation season) and overland runoff entering the reservoir for use during the subsequent irrigation season.

5. PROPERTY OWNERSHIP

Please provide a copy of the recorded deed(s).

Do you own all the land where you propose to divert, transport, and use water?

Yes (please check appropriate box below then skip to section 5)

There are no encumbrances

This land is encumbered by easements, right of way, roads of way, roads or other encumbrances

No (Please check the appropriate box below)

I have a recorded easement or written authorization permitting access.

I do not currently have written authorization or easement permitting access.

Written authorization or an easement is not necessary, because the only affected lands I do not own are state-owned submersible lands, and this application is for irrigated and/or domestic use only (ORS 274.040). (Do not check this box if you described your use as "Multipurpose" in #3 above.)

List the names and mailing addresses of all affected landowners:

\_\_\_\_\_  
\_\_\_\_\_

RECEIVED RECEIVED

AUG 13 2018

AUG 20 2018

6. ENVIRONMENTAL IMPACT

OWRD

OWRD

- A. Channel: Is the reservoir:  in-stream or  off channel?
  - B. Wetland: Is the project in a wetland?  Yes  No  Don't know
  - C. Existing: Is this an existing reservoir?  Yes  No  
If yes, how long has it been in place? \_\_\_\_\_ years.
  - D. Fish Habitat: Is there fish habitat upstream of the proposed structure?  Yes  No  Don't know  
If yes, how much? \_\_\_\_\_ miles.
  - E. Partnerships: Have you been working with other agencies?  Yes  No
- Indicate agency, staff and phone numbers of those involved. Also indicate any agencies that are cost sharing in this project.

Clackamas Soil Water Conservation District.

7. WITHIN A DISTRICT

Check here if the point of diversion or place of use are located within or served by an irrigation or other water district.

Irrigation District Name	Address	
City	State	Zip

8. DESCRIPTION

Provide a description of the design and operation of the proposed diversion, including a description of how live flow will be passed outside the authorized storage season. Use this space for narrative. You may also provide narrative and sketches on separate pages.

The proposed reservoir will be excavated in the NW corner of an existing field. The excavated soil will be used to construct a berm around three sides of the excavation area. The exterior slope of the berm will be 4:1 and the interior slope will be 3:1. The berm will have a top width of fifteen (15) feet and will not exceed eight point zero (8.0) feet above the existing ground at the highest point and then taper to meet the existing ground.

The purpose of the reservoir is to supply water for irrigation and recover run-off water from the irrigation of container nursery plants.

There is a roadside ditch on the west side of Tickle Creek Road. The water traveling in the existing ditch will not be impacted by the proposed reservoir. On the south side of SE Kelso Road there is a roadside ditch with a culvert that takes water to the north side of SE Kelso Road. The proposed reservoir will be set back from the roadside ditch and the passage of live flow should not change from the current conditions.

RECEIVED

RECEIVED

AUG 20 2018

AUG 13 2018

OWRD

OWRD

If the diversion involves a dam, use this space for sketches of the diversion (e.g. cross-section of the dam with its dimensions, dimension and placement of outlet pipe, means of passing live flow outside of the authorized storage season, and means for providing fish passage).

This proposed storage reservoir is not blocking a live stream. The proposed reservoir will have an embankment on three sides and be filled by reclaimed irrigation water from the drainage system. Some of the reclaimed water will gravity flow into the reservoir and a portion will be pumped into the reservoir.

9. SIGNATURE

I swear that all statements made and information provided in this application are true and correct to the best of my knowledge.

Greg R. Ewell  
Landowner Signature

3-2-18  
Date

Before you submit your application be sure you have:

- Answered each question completely.
- Included a legible map that includes Township, Range, Section, quarter-quarter and tax lot number.
- The map must meet map requirements to be accepted.
- Included a land use form or receipt stub signed by a local planning official.
- Included a check payable to Oregon Water Resources Department for the appropriate amount.

# WATERMASTER ALTERNATE RESERVOIR APPLICATION REVIEW SHEET

Recommendations for Water Right Applications under the Alternate Reservoir review process (ORS 537.409)

In lieu of the water right application process set forth in ORS 537.140 to 537.211, an owner of a reservoir may submit an alternate reservoir application for a reservoir that has a storage capacity less than 9.2 acre-feet or a dam or impoundment structure less than 10 feet in height. ORS 537.409 describes the criteria used to evaluate alternate reservoir applications.

The review shall be limited to issues pertaining to: a) water availability, b) potential detrimental impact to existing fishery resources; and c) potential injury to existing water rights. (ORS 537.409 (6))

Within 60 days after the department provides public notice...any person may submit detailed, legally obtained information in writing, requesting the department to deny the application for a permit on the basis that the reservoir: (a) Would result in injury to an existing water right; or (b) Would pose a significant detrimental impact to existing fishery resources. (ORS 537.409 (5))

**The review of alternate reservoirs is limited to these criteria only.**

Application #: R-                      Applicant's Name: Iseli Nursery

RECEIVED  
AUG 13 2018

1) Does the proposed reservoir have the potential to injure existing water rights?                       NO                       YES

Explain: Water is not available year-round for the proposed use

OWRD  
RECEIVED

AUG 20 2018

2) Can conditions be applied to mitigate the potential injury to existing water rights?                       NO                       YES

OWRD

If YES, which conditions are recommended:

Limit storage season to November 1st - May 31st annually.

3) Did you meet with staff from another agency to discuss this application?                       NO                       YES

Who:    Agency:    Date:

Who:    Agency:    Date:

Watermaster signature: *Cathy Quinn*                      Date: 8/9/2018

WRD Contact:                      Caseworker:                      Water Rights Division, 503-986-0900 / Fax 503-986-0901

**NOTE: This completed form must be returned to the applicant**

# ODFW Alternate Reservoir Application Review Sheet

**This portion to be completed by the applicant.**

Applicant Name/Address/Phone/Email: Iseli Nursery, 30590 SE Kelsu Road,  
Boring, OR 97009 gelwell@iselinursery.com 503.663.3822

Reservoir Name: Iseli Nursery #21 Source: Irrigation Nursery, Ranier Volume (AF): 9.1

Twp Rng Sec QQ: T08S R04E S 07 NWNE Basin Name: Clackamas  in-channel  
 off-channel

Note: It is unlikely that ODFW will be able to complete this form while you wait, nevertheless we recommend making an appointment to submit the form so as to provide any necessary clarifications. See pg. 6 of Instructions for contact information.

**This portion to be completed by Oregon Department of Fish and Wildlife (ODFW) District staff.**

- 1) Is the proposed project and AO<sup>1</sup> off channel? ..... X YES  NO  
 (if yes then proceed to #4; if no then proceed to #2)
- 2) Is the proposed project or AO located where NMF<sup>2</sup> are or were historically present?.....  YES  NO  
 (if yes then proceed to #3; if no then proceed to #4)
- 3) If NMF are or were historically present:
  - a. Is there an ODFW-approved fish-passage plan?.....  YES  NO
  - b. Is there an ODFW-approved fish-passage waiver or exemption?.....  YES  NO

If fish passage is required under ORS 509.580 through .910, then either 3(a) or 3(b) must be "Yes" to move forward with the application. If responses to 3(a) and 3(b) are "No", then the proposed reservoir does not meet the requirements of Oregon Fish Passage Law and shall not be constructed as proposed.

- 4) Would the proposed project pose any other significant detrimental impact to an existing fishery resource locally or downstream?..... X YES  NO  
 Explain below (for example, list STE species or other existing fishery resources that would be impacted negatively.)

X Any diversion or appropriation of water for storage during the period May through October poses a significant detrimental impact to existing fishery resources. (For example, if diversion of water for storage during a certain time period would cause a significant detrimental impact to an existing fishery resource, then ODFW should recommend conditions or limitations.) If NMF fish are present at the project site or point of water diversion then the applicant should be advised that a fish screen consistent with screening criteria will be required.

- This proposed pond or reservoir contemplates impounding water in the Columbia Basin above Bonneville Dam. ODFW has determined that additional diversions of water in this area pose a significant detrimental impact to existing fishery resources during the period April 15 through September 30.

RECEIVED  
 AUG 20 2018  
 AUG 13 2018  
 OWRD  
 OWRD

<sup>1</sup> AO = Artificial Obstruction means any dam, diversion, culvert or other human-made device placed in waters of this state that precludes or prevents the migration of native migratory fish. ORS 509.580 (1)

R-89664



If YES, can conditions be applied to mitigate the significant detrimental impact to an existing fishery resource?  
 NO (explain)       YES (select from Menu of Conditions on next page)

\_\_\_\_\_wq: **Comments from DEQ. Pond releases:** Permittee shall not release off-channel stored water into waters of the state, unless under emergency situations. Permittee shall comply with OAR 340-041 and ensure that water-quality standards are not violated by releases from storage. The reservoir will discharge water when full and water exits the overflow.

**Water Quality:** The use may be restricted if the quality of the source stream or downstream waters decreases to the point that those waters no longer meet existing state or federal water-quality standards. The container yard and banks of the reservoir will be graveled to prevent erosion.

**Prohibited Activities:** Permittee may not cause pollution to any waters of the state, or place or cause to be placed any wastes in a location where such wastes are likely to escape or be carried into the waters of the state by any means, per ORS 468B.025(1). The use may be restricted if the Department of Environmental Quality notifies the Water Resources Department that the permittee fails to meet corrective actions associated with the violation.

**Period of Use:** Water withdrawal is limited to the period: Nov through May.

RECEIVED

AUG 20 2018

OWRD

ODFW Signature: Ben Walczak      Print Name: Ben Walczak

ODFW Title: Asst. Dist. Fish Biologist      Date: 07/17/18

RECEIVED

**NOTE: This completed form must be returned to the applicant.**

AUG 13 2018

Revised 10/4/12

OWRD

<sup>2</sup> NMF = Native Migratory Fish Species in Oregon as defined by OAR 635 - 412 - 0005 (32)

12-000004

MENU OF CONDITIONS FOR WRD, ODFW, DEQ AND ODA

Use this menu to identify appropriate conditions to be included in the permit, and indicate the abbreviations on the review form:

OWRD OWRD

**fishpass:** As required by ORS 509.585, a person owning or operating an artificial obstruction (AO) may not construct or maintain any AO across any waters of this state that are inhabited, or historically inhabited, by native migratory fish (NMF) without providing passage for NMF. A person owning or operating an AO shall, prior to construction, fundamental change in permit status or abandonment of the AO in any waters of this state, obtain a determination from ODFW as to whether NMF are or historically have been present in the waters. If ODFW determines that NMF are or historically have been present in the waters, the person owning or operating the AO shall either submit a proposal for fish passage to ODFW or apply for a waiver or exemption. Approval of the proposed fish-passage facility, waiver, or exemption must be obtained from the department prior to construction, permit modification or abandonment of the AO. Approved fish-passage plans, waivers, and exemptions shall maintain adequate passage of NMF at all times (ORS 509.601) as per the approved plan, waiver or exemption.

**fishself:** The permittee shall install, maintain, and operate fish screening and by-pass devices consistent with current Oregon Department of Fish and Wildlife (ODFW) standards. Fish screening is to prevent fish from entering the proposed diversion while by-pass devices provide adequate upstream and downstream passage for fish. The required screen and by-pass devices are to be in place and functional prior to diversion of any water. Permittee shall obtain written approval from ODFW that the installation of the required screen and by-pass devices meets the state's criteria or the permittee shall submit documentation that ODFW has determined screens and/or by-pass devices are not necessary.

**fishapprove:** The permittee shall install, maintain, and operate fish screening and by-pass devices consistent with current Oregon Department of Fish and Wildlife (ODFW) standards. Fish screening is to prevent fish from entering the proposed diversion while by-pass devices provide adequate upstream and downstream passage for fish. The required screen and by-pass devices are to be in place and functional, and approved in writing by ODFW prior to diversion of any water. The permittee may submit evidence in writing that ODFW has determined screens and/or by-pass devices are not necessary.

**fishdiv33:** If the riparian area is disturbed in the process of developing a point of diversion, the permittee shall be responsible for restoration and enhancement of such riparian area in accordance with ODFW's Fish and Wildlife Habitat Mitigation Policy OAR 635-415. For purposes of mitigation, the ODFW Fish and Wildlife Habitat Mitigation Goals and Standards, OAR 635-415, shall be followed.

The use may be restricted if the quality of the source stream or downstream waters decrease to the point that those waters no longer meet existing state or federal water quality standards due to reduced flows.

The permittee shall install, maintain, and operate fish screening and by-pass devices consistent with current Oregon Department of Fish and Wildlife (ODFW) standards. Fish screening is to prevent fish from entering the proposed diversion while by-pass devices provide adequate upstream and downstream passage for fish. The required screen and by-pass devices are to be in place and functional, and approved in writing by ODFW prior to diversion of any water. The permittee may submit evidence in writing that ODFW has determined screens and/or by-pass devices are not necessary.

**fishmay:** Notwithstanding that ODFW has made a determination that fish screens and/or by-pass devices are not necessary at the time of permit issuance, the permittee may be required in the future to install, maintain, and operate fish screening and by-pass devices to prevent fish from entering the proposed diversion and to provide adequate upstream and downstream passage for fish.

**b52** Water may be diverted only when Department of Environmental Quality sediment standards are being met.

**b5** The water user shall install and maintain adequate treatment facilities meeting current DEQ requirements to remove sediment before returning the water to the stream.

**b51a** The period of use has been limited to \_\_\_\_\_ through \_\_\_\_\_.

**b57** Before water use may begin under this permit, a totalizing flow meter must be installed at each diversion point.

**b58** Before water use may begin under this permit, a staff gage that measures the entire range and stage between full reservoir level and dead-pool storage must be installed in the reservoir. The staff gage shall be United States Geological Survey style porcelain enamel iron staff gage style A, C, E or I.

**futile call:** The use of water allowed herein may be made only at times when waters from the (NAME OF SURFACE WATER) would not otherwise flow into a tributary of the \_\_\_\_\_ River or sufficient water is available to satisfy all prior rights, including rights for maintaining instream flows.

**riparian:** If the riparian area is disturbed in the process of developing a point of diversion, the permittee shall be responsible for restoration and enhancement of such riparian area in accordance with ODFW's Fish and Wildlife Habitat Mitigation Policy OAR 635-415. For purposes of mitigation, the ODFW Fish and Wildlife Habitat Mitigation Goals and Standards, OAR 635-415, shall be followed.

**wq:** The use may be restricted if the quality of the source stream or downstream waters decrease to the point that those waters no longer meet existing state or federal water quality standards due to reduced flows.

**fence:** The stream and its adjacent riparian area shall be fenced to exclude livestock.

**biv:** Water must be diverted to a trough or tank through an enclosed water delivery system. The delivery system must be equipped with an automatic shutoff or limiting flow control mechanism or include a means for returning water to the stream source through an enclosed delivery system. The use of water shall not exceed 0.10 cubic feet per second per 1000 head of livestock.

RECEIVED RECEIVED

AUG 13 2018 AUG 13 2018

ZIN F00103-18

# Land Use Information Form



Oregon Water Resources Department  
725 Summer Street NE, Suite A  
Salem, Oregon 97301-1266  
(503) 986-0900  
www.wrd.state.or.us

OWRD RECEIVED

AUG 20 2018

Applicant: Iseli Nursery; ATTN: Greg Elwell  
First Last

Mailing Address: 30590 SE Kelso Road

OWRD

Boring OR 97009 Daytime Phone: 503-663-3822  
City State Zip

## A. Land and Location

Please include the following information for all tax lots where water will be diverted (taken from its source), conveyed (transported), and/or used or developed. Applicants for municipal use, or irrigation uses within irrigation districts may substitute existing and proposed service-area boundaries for the tax-lot information requested below.

Township	Range	Section	¼ ¼	Tax Lot #	Plan Designation (e.g., Rural Residential/RR-5)	Water to be:			Proposed Land Use:
2 S	4 E	7	NWNE	1100	EFU	<input checked="" type="checkbox"/> Diverted	<input checked="" type="checkbox"/> Conveyed	<input checked="" type="checkbox"/> Used	Storage for nursery operations
						<input type="checkbox"/> Diverted	<input type="checkbox"/> Conveyed	<input type="checkbox"/> Used	
						<input type="checkbox"/> Diverted	<input type="checkbox"/> Conveyed	<input type="checkbox"/> Used	
						<input type="checkbox"/> Diverted	<input type="checkbox"/> Conveyed	<input type="checkbox"/> Used	

List all counties and cities where water is proposed to be diverted, conveyed, and/or used or developed:

Clackamas County

## B. Description of Proposed Use

Type of application to be filed with the Water Resources Department:

- Permit to Use or Store Water
- Water Right Transfer
- Permit Amendment or Ground Water Registration Modification
- Limited Water Use License
- Allocation of Conserved Water
- Exchange of Water

Source of water:  Reservoir/Pond  Ground Water  Surface Water (name) irrigation recovery & runoff

Estimated quantity of water needed: 9.1  cubic feet per second  gallons per minute  acre-feet

Intended use of water:  Irrigation  Commercial  Industrial  Domestic for \_\_\_\_\_ household(s)  
 Municipal  Quasi-Municipal  Instream  Other storage for multipurpose use

Briefly describe:

During the irrigation season, the reservoir will be used to recover irrigation water applied to the nursery crop and to supply water for the nursery operations. During the non-irrigation season, the reservoir will store recovered irrigation water (from the prior irrigation season) and overland runoff entering the reservoir for use during the subsequent irrigation season.

**Note to applicant:** If the Land Use Information Form cannot be completed while you wait, please have a local government representative sign the receipt at the bottom of the next page and include it with the application filed with the Water Resources Department.

See bottom of Page 3. →

R-98664

RECEIVED  
 AUG 13 2018  
 OWRD  
 AUG 20 2018  
 OWRD

## For Local Government Use Only

The following section must be completed by a planning official from each county and city listed unless the project will be located entirely within the city limits. In that case, only the city planning agency must complete this form. This deals only with the local land-use plan. Do not include approval for activities such as building or grading permits.

**Please check the appropriate box below and provide the requested information**

- Land uses to be served by the proposed water uses (including proposed construction) are allowed outright or are not regulated by your comprehensive plan. Cite applicable ordinance section(s): Clackamas County Zoning + Development Ord. Section 401
- Land uses to be served by the proposed water uses (including proposed construction) involve discretionary land-use approvals as listed in the table below. (Please attach documentation of applicable land-use approvals which have already been obtained. Record of Action/land-use decision and accompanying findings are sufficient.) **If approvals have been obtained but all appeal periods have not ended, check "Being pursued."**

Type of Land-Use Approval Needed (e.g., plan amendments, rezones, conditional-use permits, etc.)	Cite Most Significant, Applicable Plan Policies & Ordinance Section References	Land-Use Approval:	
		<input type="checkbox"/> Obtained <input type="checkbox"/> Denied	<input type="checkbox"/> Being Pursued <input type="checkbox"/> Not Being Pursued
		<input type="checkbox"/> Obtained <input type="checkbox"/> Denied	<input type="checkbox"/> Being Pursued <input type="checkbox"/> Not Being Pursued
		<input type="checkbox"/> Obtained <input type="checkbox"/> Denied	<input type="checkbox"/> Being Pursued <input type="checkbox"/> Not Being Pursued
		<input type="checkbox"/> Obtained <input type="checkbox"/> Denied	<input type="checkbox"/> Being Pursued <input type="checkbox"/> Not Being Pursued
		<input type="checkbox"/> Obtained <input type="checkbox"/> Denied	<input type="checkbox"/> Being Pursued <input type="checkbox"/> Not Being Pursued

Local governments are invited to express special land-use concerns or make recommendations to the Water Resources Department regarding this proposed use of water below, or on a separate sheet.

Name: ANDREW YADEN Title: PLANNER I  
 Signature: [Signature] Phone: 503 742 4578 Date: 8.2.18  
 Government Entity: Clackamas County

**Note to local government representative:** Please complete this form or sign the receipt below and return it to the applicant. If you sign the receipt, you will have 30 days from the Water Resources Department's notice date to return the completed Land Use Information Form or WRD may presume the land use associated with the proposed use of water is compatible with local comprehensive plans.

**Receipt for Request for Land Use Information**

Applicant name: \_\_\_\_\_  
 City or County: \_\_\_\_\_ Staff contact: \_\_\_\_\_  
 Signature: \_\_\_\_\_ Phone: \_\_\_\_\_ Date: \_\_\_\_\_

R-000661



**First American**

**Owner's Policy of Title Insurance**

ISSUED BY

**First American Title Insurance Company**

POLICY NUMBER

**5011400-2420743**

RECEIVED

AUG 20 2018

OWRD

**Owner's Policy**

**Any notice of claim and any other notice or statement in writing required to be given to the Company under this Policy must be given to the Company at the address shown in Section 18 of the Conditions.**

**COVERED RISKS**

SUBJECT TO THE EXCLUSIONS FROM COVERAGE, THE EXCEPTIONS FROM COVERAGE CONTAINED IN SCHEDULE B, AND THE CONDITIONS, **FIRST AMERICAN TITLE INSURANCE COMPANY**, a Nebraska corporation (the "Company") insures, as of Date of Policy and, to the extent stated in Covered Risks 9 and 10, after Date of Policy, against loss or damage, not exceeding the Amount of Insurance, sustained or incurred by the Insured by reason of:

1. Title being vested other than as stated in Schedule A.
2. Any defect in or lien or encumbrance on the Title. This Covered Risk includes but is not limited to insurance against loss from
  - (a) A defect in the Title caused by
    - (i) forgery, fraud, undue influence, duress, incompetency, incapacity, or impersonation;
    - (ii) failure of any person or Entity to have authorized a transfer or conveyance;
    - (iii) a document affecting Title not properly created, executed, witnessed, sealed, acknowledged, notarized, or delivered;
    - (iv) failure to perform those acts necessary to create a document by electronic means authorized by law;
    - (v) a document executed under a falsified, expired, or otherwise invalid power of attorney;
    - (vi) a document not properly filed, recorded, or indexed in the Public Records including failure to perform those acts by electronic means authorized by law; or
    - (vii) a defective judicial or administrative proceeding.
  - (b) The lien of real estate taxes or assessments imposed on the Title by a governmental authority due or payable, but unpaid.
  - (c) Any encroachment, encumbrance, violation, variation, or adverse circumstance affecting the Title that would be disclosed by an accurate and complete land survey of the Land. The term "encroachment" includes encroachments of existing improvements located on the Land onto adjoining land, and encroachments onto the Land of existing improvements located on adjoining land.
3. Unmarketable Title.
4. No right of access to and from the Land.

**(Covered Risks Continued on Page 2)**

In Witness Whereof, First American Title Insurance Company has caused its corporate name to be hereunto affixed by its authorized officers as of Date of Policy shown in Schedule A.

**First American Title Insurance Company**

Dennis J. Gilmore  
President

Jeffrey S. Robinson  
Secretary

(This Policy is valid only when Schedules A and B are attached)

**This Jacket was created electronically and constitutes an original document**

Copyright 2006-2009 American Land Title Association. All rights reserved. The use of this form is restricted to ALTA licensees and ALTA members in good standing as of the date of use. All other uses are prohibited. Reprinted under license from the American Land Title Association

R-98864

### COVERED RISKS (Continued)

5. The violation or enforcement of any law, ordinance, permit, or governmental regulation (including those relating to building and zoning) restricting, regulating, prohibiting, or relating to
  - (a) the occupancy, use, or enjoyment of the Land;
  - (b) the character, dimensions, or location of any improvement erected on the Land;
  - (c) the subdivision of land; or
  - (d) environmental protectionif a notice, describing any part of the Land, is recorded in the Public Records setting forth the violation or intention to enforce, but only to the extent of the violation or enforcement referred to in that notice.
6. An enforcement action based on the exercise of a governmental police power not covered by Covered Risk 5 if a notice of the enforcement action, describing any part of the Land, is recorded in the Public Records, but only to the extent of the enforcement referred to in that notice.
7. The exercise of the rights of eminent domain if a notice of the exercise, describing any part of the Land, is recorded in the Public Records.
8. Any taking by a governmental body that has occurred and is binding on the rights of a purchaser for value without Knowledge.
9. Title being vested other than as stated in Schedule A or being defective
  - (a) as a result of the avoidance in whole or in part, or from a court order providing an alternative remedy, of a transfer of all or any part of the title to or any interest in the Land occurring prior to the transaction vesting Title as shown in Schedule A because that prior transfer constituted a fraudulent or preferential transfer under federal bankruptcy, state insolvency, or similar creditors' rights laws; or
  - (b) because the instrument of transfer vesting Title as shown in Schedule A constitutes a preferential transfer under federal bankruptcy, state insolvency, or similar creditors' rights laws by reason of the failure of its recording in the Public Records
    - (i) to be timely, or
    - (ii) to impart notice of its existence to a purchaser for value or to a judgment or lien creditor.
10. Any defect in or lien or encumbrance on the Title or other matter included in Covered Risks 1 through 9 that has been created or attached or has been filed or recorded in the Public Records subsequent to Date of Policy and prior to the recording of the deed or other instrument of transfer in the Public Records that vests Title as shown in Schedule A.

The Company will also pay the costs, attorneys' fees, and expenses incurred in defense of any matter insured against by this Policy, but only to the extent provided in the Conditions.

### EXCLUSIONS FROM COVERAGE

The following matters are expressly excluded from the coverage of this policy, and the Company will not pay loss or damage, costs, attorneys' fees, or expenses that arise by reason of:

1. (a) Any law, ordinance, permit, or governmental regulation (including those relating to building and zoning) restricting, regulating, prohibiting, or relating to
  - (i) the occupancy, use, or enjoyment of the Land;
  - (ii) the character, dimensions, or location of any improvement erected on the Land;
  - (iii) the subdivision of land; or
  - (iv) environmental protection;or the effect of any violation of these laws, ordinances, or governmental regulations. This Exclusion 1(a) does not modify or limit the coverage provided under Covered Risk 5.
- (b) Any governmental police power. This Exclusion 1(b) does not modify or limit the coverage provided under Covered Risk 6.
2. Rights of eminent domain. This Exclusion does not modify or limit the coverage provided under Covered Risk 7 or 8.
3. Defects, liens, encumbrances, adverse claims, or other matters
  - (a) created, suffered, assumed, or agreed to by the Insured Claimant;
  - (b) not Known to the Company, not recorded in the Public

Records at Date of Policy, but Known to the Insured Claimant and not disclosed in writing to the Company by the Insured Claimant prior to the date the Insured Claimant became an Insured under this policy;

- (c) resulting in no loss or damage to the Insured Claimant;
- (d) attaching or created subsequent to Date of Policy (however, this does not modify or limit the coverage provided under Covered Risk 9 and 10); or
- (e) resulting in loss or damage that would not have been sustained if the Insured Claimant had paid value for the Title.
4. Any claim, by reason of the operation of federal bankruptcy, state insolvency, or similar creditors' rights laws, that the transaction vesting the Title as shown in Schedule A, is
  - (a) a fraudulent conveyance or fraudulent transfer; or
  - (b) a preferential transfer for any reason not stated in Covered Risk 9 of this policy.
5. Any lien on the Title for real estate taxes or assessments imposed by governmental authority and created or attaching between Date of Policy and the date of recording of the deed or other instrument of transfer in the Public Records that vests Title as shown in Schedule A.

RECEIVED

AUG 20 2018

OWRD

## CONDITIONS

### 1. DEFINITION OF TERMS

The following terms when used in this policy mean:

- (a) "Amount of Insurance": The amount stated in Schedule A, as may be increased or decreased by endorsement to this policy, increased by Section 8(b), or decreased by Sections 10 and 11 of these Conditions.
- (b) "Date of Policy": The date designated as "Date of Policy" in Schedule A.
- (c) "Entity": A corporation, partnership, trust, limited liability company, or other similar legal entity.
- (d) "Insured": The Insured named in Schedule A.
  - (i) The term "Insured" also includes
    - (A) successors to the Title of the Insured by operation of law as distinguished from purchase, including heirs, devisees, survivors, personal representatives, or next of kin;
    - (B) successors to an Insured by dissolution, merger, consolidation, distribution, or reorganization;
    - (C) successors to an Insured by its conversion to another kind of Entity;
    - (D) a grantee of an Insured under a deed delivered without payment of actual valuable consideration conveying the Title
      - (1) if the stock, shares, memberships, or other equity interests of the grantee are wholly-owned by the named Insured,
      - (2) if the grantee wholly owns the named Insured,
      - (3) if the grantee is wholly-owned by an affiliated Entity of the named Insured, provided the affiliated Entity and the named Insured are both wholly-owned by the same person or Entity, or
      - (4) if the grantee is a trustee or beneficiary of a trust created by a written instrument established by the Insured named in Schedule A for estate planning purposes.
  - (ii) With regard to (A), (B), (C), and (D) reserving, however, all rights and defenses as to any successor that the Company would have had against any predecessor Insured.
- (e) "Insured Claimant": An Insured claiming loss or damage.
- (f) "Knowledge" or "Known": Actual knowledge, not constructive knowledge or notice that may be imputed to an Insured by reason of the Public Records or any other records that impart constructive notice of matters affecting the Title.
- (g) "Land": The land described in Schedule A, and affixed improvements that by law constitute real property. The term "Land" does not include any property beyond the lines of the area described in Schedule A, nor any right, title, interest, estate, or easement in abutting streets, roads, avenues, alleys, lanes, ways, or waterways, but this does not modify or limit the extent that a right of access to and from the Land is insured by this policy.
- (h) "Mortgage": Mortgage, deed of trust, trust deed, or other security instrument, including one evidenced by electronic means authorized by law.
- (i) "Public Records": Records established under state statutes at Date of Policy for the purpose of imparting constructive

notice of matters relating to real property to purchasers for value and without Knowledge. With respect to Covered Risk 5(d), "Public Records" shall also include environmental protection liens filed in the records of the clerk of the United States District Court for the district where the Land is located.

- (j) "Title": The estate or interest described in Schedule A.
- (k) "Unmarketable Title": Title affected by an alleged or apparent matter that would permit a prospective purchaser or lessee of the Title or lender on the Title to be released from the obligation to purchase, lease, or lend if there is a contractual condition requiring the delivery of marketable title.

### 2. CONTINUATION OF INSURANCE

The coverage of this policy shall continue in force as of Date of Policy in favor of an Insured, but only so long as the Insured retains an estate or interest in the Land, or holds an obligation secured by a purchase money Mortgage given by a purchaser from the Insured, or only so long as the Insured shall have liability by reason of warranties in any transfer or conveyance of the Title. This policy shall not continue in force in favor of any purchaser from the Insured of either (i) an estate or interest in the Land, or (ii) an obligation secured by a purchase money Mortgage given to the Insured.

### 3. NOTICE OF CLAIM TO BE GIVEN BY INSURED CLAIMANT

The Insured shall notify the Company promptly in writing (i) in case of any litigation as set forth in Section 5(a) of these Conditions, (ii) in case Knowledge shall come to an Insured hereunder of any claim of title or interest that is adverse to the Title, as insured, and that might cause loss or damage for which the Company may be liable by virtue of this policy, or (iii) if the Title, as insured, is rejected as Unmarketable Title. If the Company is prejudiced by the failure of the Insured Claimant to provide prompt notice, the Company's liability to the Insured Claimant under the policy shall be reduced to the extent of the prejudice.

### 4. PROOF OF LOSS

In the event the Company is unable to determine the amount of loss or damage, the Company may, at its option, require as a condition of payment that the Insured Claimant furnish a signed proof of loss. The proof of loss must describe the defect, lien, encumbrance, or other matter insured against by this policy that constitutes the basis of loss or damage and shall state, to the extent possible, the basis of calculating the amount of the loss or damage.

### 5. DEFENSE AND PROSECUTION OF ACTIONS

(a) Upon written request by the Insured, and subject to the options contained in Section 7 of these Conditions, the Company, at its own cost and without unreasonable delay, shall provide for the defense of an Insured in litigation in which any third party asserts a claim covered by this policy adverse to the Insured. This obligation is limited to only those stated causes of action alleging matters insured against by this policy. The Company shall have the right to select counsel of its choice (subject to the right of the Insured to object for reasonable cause) to represent the Insured as to those stated causes of action. It shall not be liable for and will not pay the fees of any other counsel. The Company will not pay any fees, costs, or expenses incurred by the Insured in the defense of those causes of action that allege matters not insured against by this policy.

RECEIVED

AUG 20 2018

OWRD

R-88664

**CONDITIONS (Continued)**

- (b) The Company shall have the right, in addition to the options contained in Section 7 of these Conditions, at its own cost, to institute and prosecute any action or proceeding or to do any other act that in its opinion may be necessary or desirable to establish the Title, as insured, or to prevent or reduce loss or damage to the Insured. The Company may take any appropriate action under the terms of this policy, whether or not it shall be liable to the Insured. The exercise of these rights shall not be an admission of liability or waiver of any provision of this policy. If the Company exercises its rights under this subsection, it must do so diligently.
- (c) Whenever the Company brings an action or asserts a defense as required or permitted by this policy, the Company may pursue the litigation to a final determination by a court of competent jurisdiction, and it expressly reserves the right, in its sole discretion, to appeal any adverse judgment or order.

**6. DUTY OF INSURED CLAIMANT TO COOPERATE**

- (a) In all cases where this policy permits or requires the Company to prosecute or provide for the defense of any action or proceeding and any appeals, the Insured shall secure to the Company the right to so prosecute or provide defense in the action or proceeding, including the right to use, at its option, the name of the Insured for this purpose. Whenever requested by the Company, the Insured, at the Company's expense, shall give the Company all reasonable aid (i) in securing evidence, obtaining witnesses, prosecuting or defending the action or proceeding, or effecting settlement, and (ii) in any other lawful act that in the opinion of the Company may be necessary or desirable to establish the Title or any other matter as insured. If the Company is prejudiced by the failure of the Insured to furnish the required cooperation, the Company's obligations to the Insured under the policy shall terminate, including any liability or obligation to defend, prosecute, or continue any litigation, with regard to the matter or matters requiring such cooperation.
- (b) The Company may reasonably require the Insured Claimant to submit to examination under oath by any authorized representative of the Company and to produce for examination, inspection, and copying, at such reasonable times and places as may be designated by the authorized representative of the Company, all records, in whatever medium maintained, including books, ledgers, checks, memoranda, correspondence, reports, e-mails, disks, tapes, and videos whether bearing a date before or after Date of Policy, that reasonably pertain to the loss or damage. Further, if requested by any authorized representative of the Company, the Insured Claimant shall grant its permission, in writing, for any authorized representative of the Company to examine, inspect, and copy all of these records in the custody or control of a third party that reasonably pertain to the loss or damage. All information designated as confidential by the Insured Claimant provided to the Company pursuant to this Section shall not be disclosed to others unless, in the reasonable judgment of the Company, it is necessary in the administration of the claim. Failure of the Insured Claimant to submit for examination under oath, produce any reasonably requested information, or grant permission to secure reasonably necessary information from third parties as required in this subsection, unless prohibited by law or governmental regulation, shall terminate any liability of the Company under this policy as to that claim.

**7. OPTIONS TO PAY OR OTHERWISE SETTLE CLAIMS; TERMINATION OF LIABILITY**

In case of a claim under this policy, the Company shall have the following additional options:

- (a) To Pay or Tender Payment of the Amount of Insurance.  
To pay or tender payment of the Amount of Insurance under this policy together with any costs, attorneys' fees, and expenses incurred by the Insured Claimant that were authorized by the Company up to the time of payment or tender of payment and that the Company is obligated to pay. Upon the exercise by the Company of this option, all liability and obligations of the Company to the Insured under this policy, other than to make the payment required in this subsection, shall terminate, including any liability or obligation to defend, prosecute, or continue any litigation.
- (b) To Pay or Otherwise Settle With Parties Other Than the Insured or With the Insured Claimant.
  - (i) To pay or otherwise settle with other parties for or in the name of an Insured Claimant any claim insured against under this policy. In addition, the Company will pay any costs, attorneys' fees, and expenses incurred by the Insured Claimant that were authorized by the Company up to the time of payment and that the Company is obligated to pay; or
  - (ii) To pay or otherwise settle with the Insured Claimant the loss or damage provided for under this policy, together with any costs, attorneys' fees, and expenses incurred by the Insured Claimant that were authorized by the Company up to the time of payment and that the Company is obligated to pay.

Upon the exercise by the Company of either of the options provided for in subsections (b)(i) or (ii), the Company's obligations to the Insured under this policy for the claimed loss or damage, other than the payments required to be made, shall terminate, including any liability or obligation to defend, prosecute, or continue any litigation.

**8. DETERMINATION AND EXTENT OF LIABILITY**

This policy is a contract of indemnity against actual monetary loss or damage sustained or incurred by the Insured Claimant who has suffered loss or damage by reason of matters insured against by this policy.

- (a) The extent of liability of the Company for loss or damage under this policy shall not exceed the lesser of
  - (i) the Amount of Insurance; or
  - (ii) the difference between the value of the Title as insured and the value of the Title subject to the risk insured against by this policy.
- (b) If the Company pursues its rights under Section 5 of these Conditions and is unsuccessful in establishing the Title, as insured,
  - (i) the Amount of Insurance shall be increased by 10%, and
  - (ii) the Insured Claimant shall have the right to have the loss or damage determined either as of the date the claim was made by the Insured Claimant or as of the date it is settled and paid.
- (c) In addition to the extent of liability under (a) and (b), the Company will also pay those costs, attorneys' fees, and expenses incurred in accordance with Sections 5 and 7 of these Conditions.

RECEIVED

AUG 20 2018

OWRD



**CONDITIONS (Continued)**

**9. LIMITATION OF LIABILITY**

- (a) If the Company establishes the Title, or removes the alleged defect, lien, or encumbrance, or cures the lack of a right of access to or from the Land, or cures the claim of Unmarketable Title, all as insured, in a reasonably diligent manner by any method, including litigation and the completion of any appeals, it shall have fully performed its obligations with respect to that matter and shall not be liable for any loss or damage caused to the Insured.
- (b) In the event of any litigation, including litigation by the Company or with the Company's consent, the Company shall have no liability for loss or damage until there has been a final determination by a court of competent jurisdiction, and disposition of all appeals, adverse to the Title, as insured.
- (c) The Company shall not be liable for loss or damage to the Insured for liability voluntarily assumed by the Insured in settling any claim or suit without the prior written consent of the Company.

**10. REDUCTION OF INSURANCE; REDUCTION OR TERMINATION OF LIABILITY**

All payments under this policy, except payments made for costs, attorneys' fees, and expenses, shall reduce the Amount of Insurance by the amount of the payment.

**11. LIABILITY NONCUMULATIVE**

The Amount of Insurance shall be reduced by any amount the Company pays under any policy insuring a Mortgage to which exception is taken in Schedule B or to which the Insured has agreed, assumed, or taken subject, or which is executed by an Insured after Date of Policy and which is a charge or lien on the Title, and the amount so paid shall be deemed a payment to the Insured under this policy.

**12. PAYMENT OF LOSS**

When liability and the extent of loss or damage have been definitely fixed in accordance with these Conditions, the payment shall be made within 30 days.

**13. RIGHTS OF RECOVERY UPON PAYMENT OR SETTLEMENT**

(a) Whenever the Company shall have settled and paid a claim under this policy, it shall be subrogated and entitled to the rights of the Insured Claimant in the Title and all other rights and remedies in respect to the claim that the Insured Claimant has against any person or property, to the extent of the amount of any loss, costs, attorneys' fees, and expenses paid by the Company. If requested by the Company, the Insured Claimant shall execute documents to evidence the transfer to the Company of these rights and remedies. The Insured Claimant shall permit the Company to sue, compromise, or settle in the name of the Insured Claimant and to use the name of the Insured Claimant in any transaction or litigation involving these rights and remedies.

If a payment on account of a claim does not fully cover the loss of the Insured Claimant, the Company shall defer the exercise of its right to recover until after the Insured Claimant shall have recovered its loss.

(b) The Company's right of subrogation includes the rights of the Insured to indemnities, guaranties, other policies of insurance, or bonds, notwithstanding any terms or conditions contained in those instruments that address subrogation rights.

**14. ARBITRATION**

Either the Company or the Insured may demand that the claim or controversy shall be submitted to arbitration pursuant to the Title Insurance Arbitration Rules of the American Land Title

Association ("Rules"). Except as provided in the Rules, there shall be no joinder or consolidation with claims or controversies of other persons. Arbitrable matters may include, but are not limited to, any controversy or claim between the Company and the Insured arising out of or relating to this policy, any service in connection with its issuance or the breach of a policy provision, or to any other controversy or claim arising out of the transaction giving rise to this policy. All arbitrable matters when the Amount of Insurance is \$2,000,000 or less shall be arbitrated at the option of either the Company or the Insured. All arbitrable matters when the Amount of Insurance is in excess of \$2,000,000 shall be arbitrated only when agreed to by both the Company and the Insured. Arbitration pursuant to this policy and under the Rules shall be binding upon the parties. Judgment upon the award rendered by the Arbitrator(s) may be entered in any court of competent jurisdiction.

**15. LIABILITY LIMITED TO THIS POLICY; POLICY ENTIRE CONTRACT**

- (a) This policy together with all endorsements, if any, attached to it by the Company is the entire policy and contract between the Insured and the Company. In interpreting any provision of this policy, this policy shall be construed as a whole.
- (b) Any claim of loss or damage that arises out of the status of the Title or by any action asserting such claim shall be restricted to this policy.
- (c) Any amendment of or endorsement to this policy must be in writing and authenticated by an authorized person, or expressly incorporated by Schedule A of this policy.
- (d) Each endorsement to this policy issued at any time is made a part of this policy and is subject to all of its terms and provisions. Except as the endorsement expressly states, it does not (i) modify any of the terms and provisions of the policy, (ii) modify any prior endorsement, (iii) extend the Date of Policy, or (iv) increase the Amount of Insurance.

**16. SEVERABILITY**

In the event any provision of this policy, in whole or in part, is held invalid or unenforceable under applicable law, the policy shall be deemed not to include that provision or such part held to be invalid, but all other provisions shall remain in full force and effect.

**17. CHOICE OF LAW; FORUM**

(a) Choice of Law: The Insured acknowledges the Company has underwritten the risks covered by this policy and determined the premium charged therefor in reliance upon the law affecting interests in real property and applicable to the interpretation, rights, remedies, or enforcement of policies of title insurance of the jurisdiction where the Land is located.

Therefore, the court or an arbitrator shall apply the law of the jurisdiction where the Land is located to determine the validity of claims against the Title that are adverse to the Insured and to interpret and enforce the terms of this policy. In neither case shall the court or arbitrator apply its conflicts of law principles to determine the applicable law.

(b) Choice of Forum: Any litigation or other proceeding brought by the Insured against the Company must be filed only in a state or federal court within the United States of America or its territories having appropriate jurisdiction.

**18. NOTICES, WHERE SENT**

Any notice of claim and any other notice or statement in writing required to be given to the Company under this policy must be given to the Company at **First American Title Insurance Company, Attn: Claims National Intake Center, 1 First American Way; Santa Ana, CA 92707. Phone: 888-632-1642.**

RECEIVED

AUG 20 2018

OWRD

R-88664



*First American*

# Schedule A

Owner's Policy of Title Insurance

ISSUED BY

**First American Title Insurance Company**

POLICY NUMBER

**2420743**

Name and Address of Title Insurance Company:

**First American Title Insurance Company, 1 First American Way, Santa Ana, CA 92707.**

File No.: 7012-2420743

Address Reference: 29360 SE Kelso Road, Boring, OR 97009 Amount of Insurance: \$575,000.00

Premium: \$1,463.00

Date of Policy: May 08, 2015 at 1:12 p.m.

1. Name of Insured:

Early Morning LLC DBA Iseli Nursery

2. The estate or interest in the Land that is insured by this policy is:

Fee Simple

3. Title is vested in:

Early Morning LLC DBA Iseli Nursery

4. The Land referred to in this policy is described as follows:

**See Exhibit "A" attached hereto and made a part hereof**

RECEIVED

AUG 20 2018

OWRD



**First American**

# Schedule B

Owner's Policy of Title Insurance

ISSUED BY

**First American Title Insurance Company**

POLICY NUMBER

**2420743**

## EXCEPTIONS FROM COVERAGE

File No.: 7012-2420743

This policy does not insure against loss or damage, and the Company will not pay costs, attorneys' fees, or expenses that arise by reason of:

1. Taxes or assessments which are not shown as existing liens by the records of any taxing authority that levies taxes or assessments on real property or by the public records; proceedings by a public agency which may result in taxes or assessments, or notices of such proceedings, whether or not shown by the records of such agency or by the public records.
2. Facts, rights, interests or claims which are not shown by the public records but which could be ascertained by an inspection of the land or by making inquiry of persons in possession thereof.
3. Easements, or claims of easement, not shown by the public records; reservations or exceptions in patents or in Acts authorizing the issuance thereof; water rights, claims or title to water.
4. Any encroachment (of existing improvements located on the subject land onto adjoining land or of existing improvements located on adjoining land onto the subject land), encumbrance, violation, variation, or adverse circumstance affecting the title that would be disclosed by an accurate and complete land survey of the subject land.
5. Any lien, or right to a lien, for services, labor, material, equipment rental or workers compensation heretofore or hereafter furnished, imposed by law and not shown by the public records.

This exception (#5) is hereby waived without additional cost in accordance with the provisions of the Oregon Title Insurance Rating Manual provision 5.001 A 5 PROVIDED a Lender has been issued a simultaneous title insurance policy on the subject property and to the extent this exception has been eliminated or modified on said Lender's policy.

6. Water rights, claims to water or title to water, whether or not such rights are a matter of public record.
7. The assessment roll and the tax roll disclose that the within described premises were specially zoned or classified for Farm use. If the land has become or becomes disqualified for such use under the statute, an additional tax or penalty may be imposed.
8. The rights of the public in and to that portion of the premises herein described lying within the limits of streets, roads and highways.
9. Water agreement, including terms and provisions thereof.

Recorded: June 1, 1970 as Fee No. 70010334

**RECEIVED**

AUG 20 2018

**OWRD**

R-88664

10. Easement, including terms and provisions contained therein:  
Recording Information: March 9, 1988 as Fee No. 88009029  
In Favor of: Pacific Northwest Bell Telephone Company  
For: Underground communications lines
11. Unrecorded leases or periodic tenancies, if any.

RECEIVED

AUG 20 2018

OWRD



*First American*

ISSUED BY

**First American Title Insurance Company**

POLICY NUMBER

**5011400-2420743**

**Exhibit A**

File No.: 7012-2420743

THE LAND REFERRED TO HEREIN BELOW IS SITUATED IN THE COUNTY OF Clackamas, STATE OF OR, AND IS DESCRIBED AS FOLLOWS:

Beginning at a point in the North line of the Northeast quarter of Section 7, Township 2 South, Range 4 East of the Willamette Meridian, 40 rods, more or less East of the 1/4 Section corner and at the intersection of the center line of the E.F. Donahue Road #813; thence South in the center line of said road 80 rods; thence West 40 rods to the quarter Section line of said Section 7; thence North on said quarter Section line 80 rods to the quarter section corner of the North line of said Section 7; thence East on Section line 40 rods to the place of beginning.

And

Part of the Southwest one-quarter of the Southeast one-quarter of Section 6, Township 2 South, Range 4 East, of the Willamette Meridian, in Clackamas County, Oregon, described as follows:

Beginning at the Southwest corner of said legal subdivision; thence North along the West line thereof, a distance of 175 feet to the most Westerly Southwest corner of that tract conveyed to Emil John Karlen, et al, by deed recorded April 30, 1965 in Book 656, Page 465, Clackamas County Deed Records; thence East parallel with the South line of aforesaid Section 6, 250 feet to an interior angle corner of said Karlen tract; thence South parallel with the West line of said Section 6, 175 feet to the South line thereof; thence West along said South line of Section 6, 250 feet to the point of beginning.

NOTE: This legal description was created prior to January 1, 2008.

RECEIVED

AUG 20 2018

OWRD

R-88664



After recording return to:  
Early Morning LLC DBA Isell Nursery  
29360 SE Kelso Road  
Boring, OR 97009

Until a change is requested all tax  
statements shall be sent to the  
following address:  
Early Morning LLC DBA Isell Nursery  
29360 SE Kelso Road  
Boring, OR 97009

File No.: 7012-2420743 (sb)  
Date: April 23, 2015

THIS SPACE RESERVED FOR RECORDER'S USE

Clackamas County Official Records **2015-026852**  
Sherry Hall, County Clerk  
05/08/2015 01:12:16 PM  
D-D Cnt=1 Str=8 CINDY  
\$30.00 \$16.00 \$10.00 \$22.00 **\$78.00**

### STATUTORY WARRANTY DEED

**Karen A. Hatch and MaryLou Grossman and Janet K. Edmondson who took title as Janet R. Karlen, as tenants in common, Grantor, conveys and warrants to Early Morning LLC DBA Isell Nursery, Grantee, the following described real property free of liens and encumbrances, except as specifically set forth herein:**

See Legal Description attached hereto as Exhibit A and by this reference incorporated herein.

**Subject to:**

1. Covenants, conditions, restrictions and/or easements, if any, affecting title, which may appear in the public record, including those shown on any recorded plat or survey.

The true consideration for this conveyance is **\$575,000.00**. (Here comply with requirements of ORS 93.030)

RECEIVED  
AUG 20 2018  
OWRD

2420743-6L

FIRST AMERICAN

R-88664

BEFORE SIGNING OR ACCEPTING THIS INSTRUMENT, THE PERSON TRANSFERRING FEE TITLE SHOULD INQUIRE ABOUT THE PERSON'S RIGHTS, IF ANY, UNDER ORS 195.300, 195.301 AND 195.305 TO 195.336 AND SECTIONS 5 TO 11, CHAPTER 424, OREGON LAWS 2007, SECTIONS 2 TO 9 AND 17, CHAPTER 855, OREGON LAWS 2009, AND SECTIONS 2 TO 7, CHAPTER 8, OREGON LAWS 2010. THIS INSTRUMENT DOES NOT ALLOW USE OF THE PROPERTY DESCRIBED IN THIS INSTRUMENT IN VIOLATION OF APPLICABLE LAND USE LAWS AND REGULATIONS. BEFORE SIGNING OR ACCEPTING THIS INSTRUMENT, THE PERSON ACQUIRING FEE TITLE TO THE PROPERTY SHOULD CHECK WITH THE APPROPRIATE CITY OR COUNTY PLANNING DEPARTMENT TO VERIFY THAT THE UNIT OF LAND BEING TRANSFERRED IS A LAWFULLY ESTABLISHED LOT OR PARCEL, AS DEFINED IN ORS 92.010 OR 215.010, TO VERIFY THE APPROVED USES OF THE LOT OR PARCEL, TO DETERMINE ANY LIMITS ON LAWSUITS AGAINST FARMING OR FOREST PRACTICES, AS DEFINED IN ORS 30.930, AND TO INQUIRE ABOUT THE RIGHTS OF NEIGHBORING PROPERTY OWNERS, IF ANY, UNDER ORS 195.300, 195.301 AND 195.305 TO 195.336 AND SECTIONS 5 TO 11, CHAPTER 424, OREGON LAWS 2007, SECTIONS 2 TO 9 AND 17, CHAPTER 855, OREGON LAWS 2009, AND SECTIONS 2 TO 7, CHAPTER 8, OREGON LAWS 2010.

Dated this 4 day of May, 2015.

Karen A. Hatch  
Karen A. Hatch


MaryLou Grossman  
MaryLou Grossman

Janet R Karlen  
Janet R Karlen

STATE OF ~~Oregon~~ Arizona )  
County of ~~Clackamas~~ Maricopa )ss.

This instrument was acknowledged before me on this 4 day of May, 2015  
by ~~Karen A. Hatch and MaryLou Grossman and Janet R Karlen.~~

Karen Dyanm Hicks  
Notary Public for ~~Oregon~~ Arizona  
My commission expires: 11/16/2015



RECEIVED

AUG 20 2018

OWRD

1500

BEFORE SIGNING OR ACCEPTING THIS INSTRUMENT, THE PERSON TRANSFERRING FEE TITLE SHOULD INQUIRE ABOUT THE PERSON'S RIGHTS, IF ANY, UNDER ORS 195.300, 195.301 AND 195.305 TO 195.336 AND SECTIONS 5 TO 11, CHAPTER 424, OREGON LAWS 2007, SECTIONS 2 TO 9 AND 17, CHAPTER 855, OREGON LAWS 2009, AND SECTIONS 2 TO 7, CHAPTER 8, OREGON LAWS 2010. THIS INSTRUMENT DOES NOT ALLOW USE OF THE PROPERTY DESCRIBED IN THIS INSTRUMENT IN VIOLATION OF APPLICABLE LAND USE LAWS AND REGULATIONS. BEFORE SIGNING OR ACCEPTING THIS INSTRUMENT, THE PERSON ACQUIRING FEE TITLE TO THE PROPERTY SHOULD CHECK WITH THE APPROPRIATE CITY OR COUNTY PLANNING DEPARTMENT TO VERIFY THAT THE UNIT OF LAND BEING TRANSFERRED IS A LAWFULLY ESTABLISHED LOT OR PARCEL, AS DEFINED IN ORS 92.010 OR 215.010, TO VERIFY THE APPROVED USES OF THE LOT OR PARCEL, TO DETERMINE ANY LIMITS ON LAWSUITS AGAINST FARMING OR FOREST PRACTICES, AS DEFINED IN ORS 30:930, AND TO INQUIRE ABOUT THE RIGHTS OF NEIGHBORING PROPERTY OWNERS, IF ANY, UNDER ORS 195.300, 195.301 AND 195.305 TO 195.336 AND SECTIONS 5 TO 11, CHAPTER 424, OREGON LAWS 2007, SECTIONS 2 TO 9 AND 17, CHAPTER 855, OREGON LAWS 2009, AND SECTIONS 2 TO 7, CHAPTER 8, OREGON LAWS 2010.

Dated this 7 day of May, 2018.

\_\_\_\_\_  
Karen A. Hatch


\_\_\_\_\_  
MaryLou Grossman

*Janet Karlen - Edmondson*  
~~Janet R Karlen - Edmondson who took title as Janet R. Karlen~~

STATE OF Oregon                 )  
  )ss.  
County of Clackamas            )

This instrument was acknowledged before me on this 7 day of May, 2018  
by ~~Karen A. Hatch and MaryLou Grossman and Janet R. Karlen - Edmondson who took title as~~  
Janet R Karlen

Notary Public for Oregon  
My commission expires: 10/14/17



RECEIVED

AUG 20 2018

OWRD

R-88664



BEFORE SIGNING OR ACCEPTING THIS INSTRUMENT, THE PERSON TRANSFERRING FEE TITLE SHOULD INQUIRE ABOUT THE PERSON'S RIGHTS, IF ANY, UNDER ORS 195.300, 195.301 AND 195.305 TO 195.336 AND SECTIONS 5 TO 11, CHAPTER 424, OREGON LAWS 2007, SECTIONS 2 TO 9 AND 17, CHAPTER 855, OREGON LAWS 2009, AND SECTIONS 2 TO 7, CHAPTER 8, OREGON LAWS 2010. THIS INSTRUMENT DOES NOT ALLOW USE OF THE PROPERTY DESCRIBED IN THIS INSTRUMENT IN VIOLATION OF APPLICABLE LAND USE LAWS AND REGULATIONS. BEFORE SIGNING OR ACCEPTING THIS INSTRUMENT, THE PERSON ACQUIRING FEE TITLE TO THE PROPERTY SHOULD CHECK WITH THE APPROPRIATE CITY OR COUNTY PLANNING DEPARTMENT TO VERIFY THAT THE UNIT OF LAND BEING TRANSFERRED IS A LAWFULLY ESTABLISHED LOT OR PARCEL, AS DEFINED IN ORS 92.010 OR 215.010, TO VERIFY THE APPROVED USES OF THE LOT OR PARCEL, TO DETERMINE ANY LIMITS ON LAWSUITS AGAINST FARMING OR FOREST PRACTICES, AS DEFINED IN ORS 30.930, AND TO INQUIRE ABOUT THE RIGHTS OF NEIGHBORING PROPERTY OWNERS, IF ANY, UNDER ORS 195.300, 195.301 AND 195.305 TO 195.336 AND SECTIONS 5 TO 11, CHAPTER 424, OREGON LAWS 2007, SECTIONS 2 TO 9 AND 17, CHAPTER 855, OREGON LAWS 2009, AND SECTIONS 2 TO 7, CHAPTER 8, OREGON LAWS 2010.

Dated this \_\_\_\_\_ day of \_\_\_\_\_, 20\_\_\_\_.

\_\_\_\_\_  
Karen A. Hatch

*Mary Lou Grossman* 5/4/18  
Mary Lou Grossman

\_\_\_\_\_  
Janet R Karlen

STATE OF Oregon                    )  
  )ss.  
County of Clackamas                )

This instrument was acknowledged before me on this \_\_\_\_\_ day of \_\_\_\_\_, 20\_\_\_\_  
by ~~Karen A. Hatch and Mary Lou Grossman~~ and Janet R Karlen.

See next page

Notary Public for Oregon  
My commission expires:

RECEIVED

AUG 20 2018

OWRD

STATE OF MONTANA )  
 ) :ss  
County of Cascade )

This instrument was acknowledged before me on this 1<sup>st</sup> day of May, 2015 by  
MaryLou Grossman.



*Diane M. Wilkins*  
Notary Public for the State of Montana  
Printed Name Diane M. Wilkins  
Residing at Great Falls, MT  
My Commission expires 9/7/2016

\* Diane M. Wilkins  
State of Montana  
Residing at Great Falls, Montana  
Commission Expires September 7, 2016

RECEIVED

AUG 20 2018

OWRD

**EXHIBIT A**

**LEGAL DESCRIPTION:** Real property in the County of Clackamas, State of Oregon, described as follows:

**Beginning at a point in the North line of the Northeast quarter of Section 7, Township 2 South, Range 4 East of the Willamette Meridian, 40 rods, more or less East of the 1/4 Section corner and at the intersection of the center line of the E.F. Donahue Road #813; thence South in the center line of said road 80 rods; thence West 40 rods to the quarter Section line of said Section 7; thence North on said quarter Section line 80 rods to the quarter section corner of the North line of said Section 7; thence East on Section line 40 rods to the place of beginning.**

**And**

**Part of the Southwest one-quarter of the Southeast one-quarter of Section 6, Township 2 South, Range 4 East, of the Willamette Meridian, in Clackamas County, Oregon, described as follows:**

**Beginning at the Southwest corner of said legal subdivision; thence North along the West line thereof, a distance of 175 feet to the most Westerly Southwest corner of that tract conveyed to Emil John Karlen, et al, by deed recorded April 30, 1965 in Book 656, Page 465, Clackamas County Deed Records; thence East parallel with the South line of aforesaid Section 6, 250 feet to an interior angle corner of said Karlen tract; thence South parallel with the West line of said Section 6, 175 feet to the South line thereof; thence West along said South line of Section 6, 250 feet to the point of beginning.**

**NOTE:** This legal description was created prior to January 1, 2008.

RECEIVED

AUG 20 2018

OWRD



Water Solutions, Inc.

### Transmittal

<b>To:</b>	<b>Application submittal</b>	<b>From:</b>	<b>Ted Ressler</b>
<b>Address:</b>	<b>Oregon Water Resources Department 725 Summer Street NE, Suite A Salem, Oregon 97301-1271</b>	<b>Date:</b>	<b>August 9, 2018</b>
<b>Re:</b>			

**Attachments    For Review    Please Comment    For Your Use**

<b>Date</b>	<b>Number of Copies</b>	<b>Description</b>
	1	Application for a Permit to Store Water in a Reservoir (Alternate Review) (Check #20683 for \$1,280 filing fee)

**RECEIVED**

**AUG 20 2018**

**OWRD**

**RECEIVED**

**AUG 13 2018**

**OWRD**

R-88664



Oregon Water Resources Department  
Alternate Reservoir Application

- [Main](#)   [Help](#)
- [Return](#)   [Contact Us](#)

For impoundments less than 10 feet in height or storing less than 9.2 acre feet of water.

Today's Date: Tuesday, August 14, 2018

Base Application Fee.		\$410.00
Proposed Dam Height in feet.	8	
Proposed Reservoir volume in Acre Feet.	9.1	\$350.00
Permit Recording Fee. ***		\$520.00
*** the Permit Recording Fee is not required when the application is submitted but, must be paid before a permit will be issued. It is fully refundable if a permit is not issued. If the recording fee is not paid prior to issuance of the Final Order, permit issuance will be delayed.	<b>Recalculate</b>	
Estimated cost of Permit Application		\$1,280.00

OWRD Fee Schedule

Fee Calculator Version: B20170117

**STATE OF OREGON  
WATER RESOURCES DEPARTMENT**

725 Summer St. N.E. Ste. A

SALEM, OR 97301-4172

(503) 986-0900 / (503) 986-0904 (fax)

RECEIPT # **127643**

INVOICE # \_\_\_\_\_

RECEIVED FROM:

**CSI Water Solutions  
Inc.**

APPLICATION

**R-88664**

BY: \_\_\_\_\_

PERMIT

TRANSFER

CASH:  CHECK #  **20683** OTHER: (IDENTIFY)

TOTAL REC'D \$ **1,280.00**

**1083 TREASURY 4170 WRD MISC CASH ACCT**

0407 COPIES \$ \_\_\_\_\_  
OTHER: (IDENTIFY) \$ \_\_\_\_\_

0243 I/S Lease \_\_\_\_\_ 0244 Muni Water Mgmt. Plan \_\_\_\_\_ 0245 Cons. Water \_\_\_\_\_

**4270 WRD OPERATING ACCT**

**MISCELLANEOUS**

0407 COPY & TAPE FEES \$ \_\_\_\_\_  
0410 RESEARCH FEES \$ \_\_\_\_\_  
0408 MISC REVENUE: (IDENTIFY) \$ \_\_\_\_\_  
TC162 DEPOSIT LIAB. (IDENTIFY) \$ \_\_\_\_\_  
0240 EXTENSION OF TIME \$ \_\_\_\_\_

**WATER RIGHTS:**

0201 SURFACE WATER EXAM FEE \$ **760.00** 0202 RECORD FEE \$ **520.00**

0203 GROUND WATER \$ \_\_\_\_\_ 0204 \$ \_\_\_\_\_

0205 TRANSFER \$ \_\_\_\_\_

**WELL CONSTRUCTION**

0218 WELL DRILL CONSTRUCTOR EXAM FEE \$ \_\_\_\_\_ 0219 LICENSE FEE \$ \_\_\_\_\_

LANDOWNER'S PERMIT \$ \_\_\_\_\_ 0220 \$ \_\_\_\_\_

OTHER (IDENTIFY) \_\_\_\_\_

**0536 TREASURY 0437 WELL CONST. START FEE**

0211 WELL CONST START FEE \$ \_\_\_\_\_ CARD # \_\_\_\_\_

0210 MONITORING WELLS \$ \_\_\_\_\_ CARD # \_\_\_\_\_

OTHER (IDENTIFY) \_\_\_\_\_

**0607 TREASURY 0467 HYDRO ACTIVITY LIC NUMBER**

0233 POWER LICENSE FEE (FW/WRD) \$ \_\_\_\_\_

0231 HYDRO LICENSE FEE (FW/WRD) \$ \_\_\_\_\_

HYDRO APPLICATION \$ \_\_\_\_\_

**TREASURY OTHER / RDX**

FUND \_\_\_\_\_ TITLE \_\_\_\_\_

OBJ. CODE \_\_\_\_\_ VENDOR # \_\_\_\_\_

DESCRIPTION \$ \_\_\_\_\_

RECEIPT: **127643**

DATED: **8-13-18** BY: **C. Wehrich**

GSI WATER SOLUTIONS, INC.

020683

Check Date: 8/7/2018

Invoice Number	Date	Voucher	Amount	Discounts	Previous Pay	Net Amount
Atl Res App-Iseli	8/3/2018	0013764	1,280.00			1,280.00
Oregon Water Resources Department			TOTAL			1,280.00
Key Bank 8460 - GSI Water	1	245				

RECEIVED

AUG 13 2018

OWRD