

**SW1/4SE1/4 of Section 9, Government Lots 3 and 4 of Section 16
FORT VANNOY ELEMENTARY SCHOOL**

LEGEND:



Place of Use:
 Gov't Lot 3 (NE1/4NW1/4) of
 Sec 16: 1.48 Acres
 Gov't Lot 4 (NW1/4NE1/4) of
 Sec 16: 0.49 Acres
 SW1/4SE1/4 Sec 9: 0.41 Acres
 Total Area: 2.38 Acres

Priority Date: March 5, 2001

Usage: Commercial and Irrigation

Subject Property:
 Tax Lots 901 and 902, Map No. 36-6-9
 Tax Lots 400 and 501, Map No. 36-6-16

This map is not intended to provide legal dimensions or locations of property ownership lines.


The survey was made using a Wild T-1600 Theomat and a Distomat DI-1600 EDM with a combined accuracy of 1 sec. and 3 mm ± 2 ppm.

A 12 page Site Report accompanies this plat.

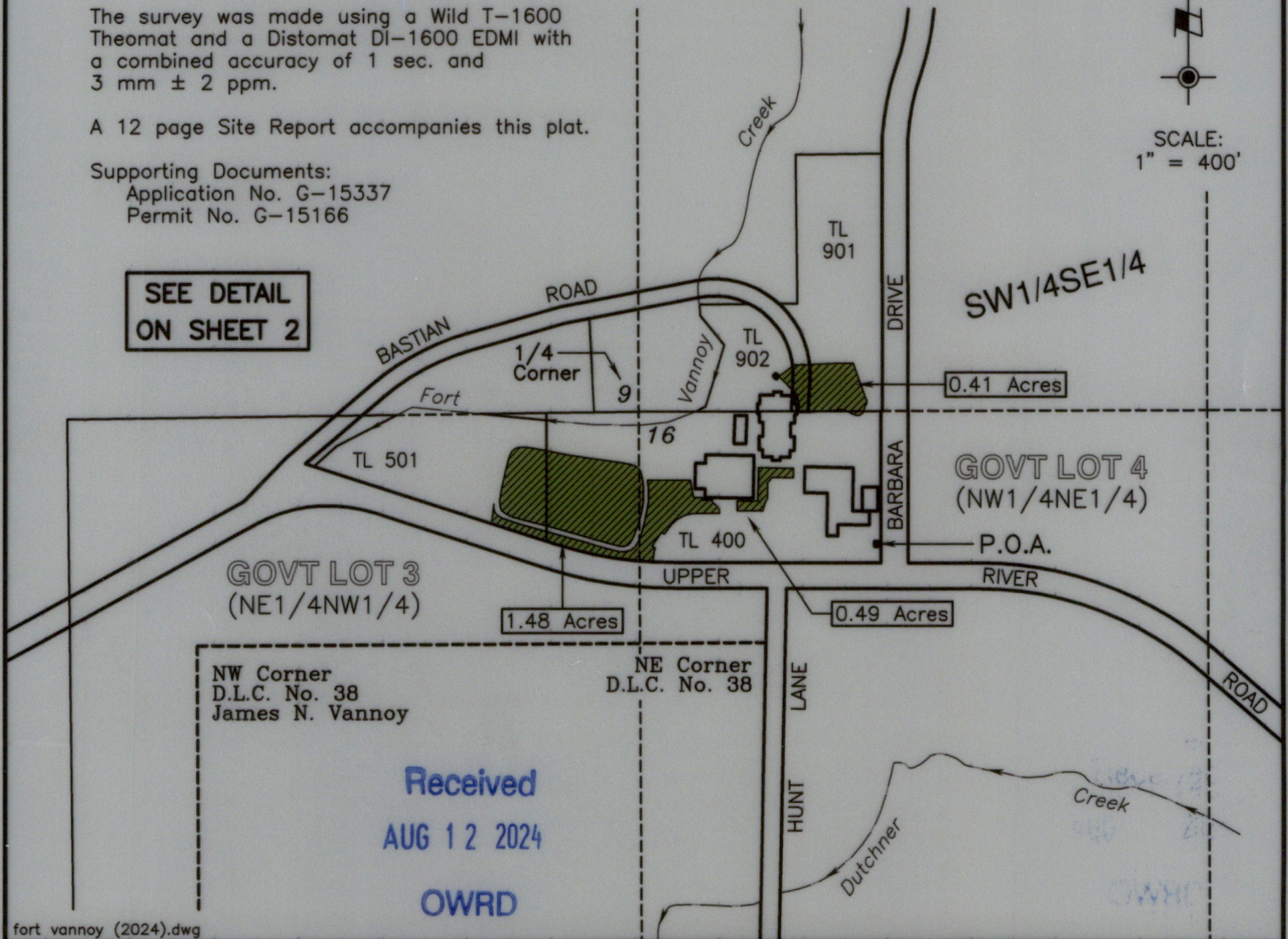
Supporting Documents:
 Application No. G-15337
 Permit No. G-15166

POINT OF APPROPRIATION:

Existing Well 313'S and 558'E of the N 1/4 Corner of Section 16



**SEE DETAIL
ON SHEET 2**



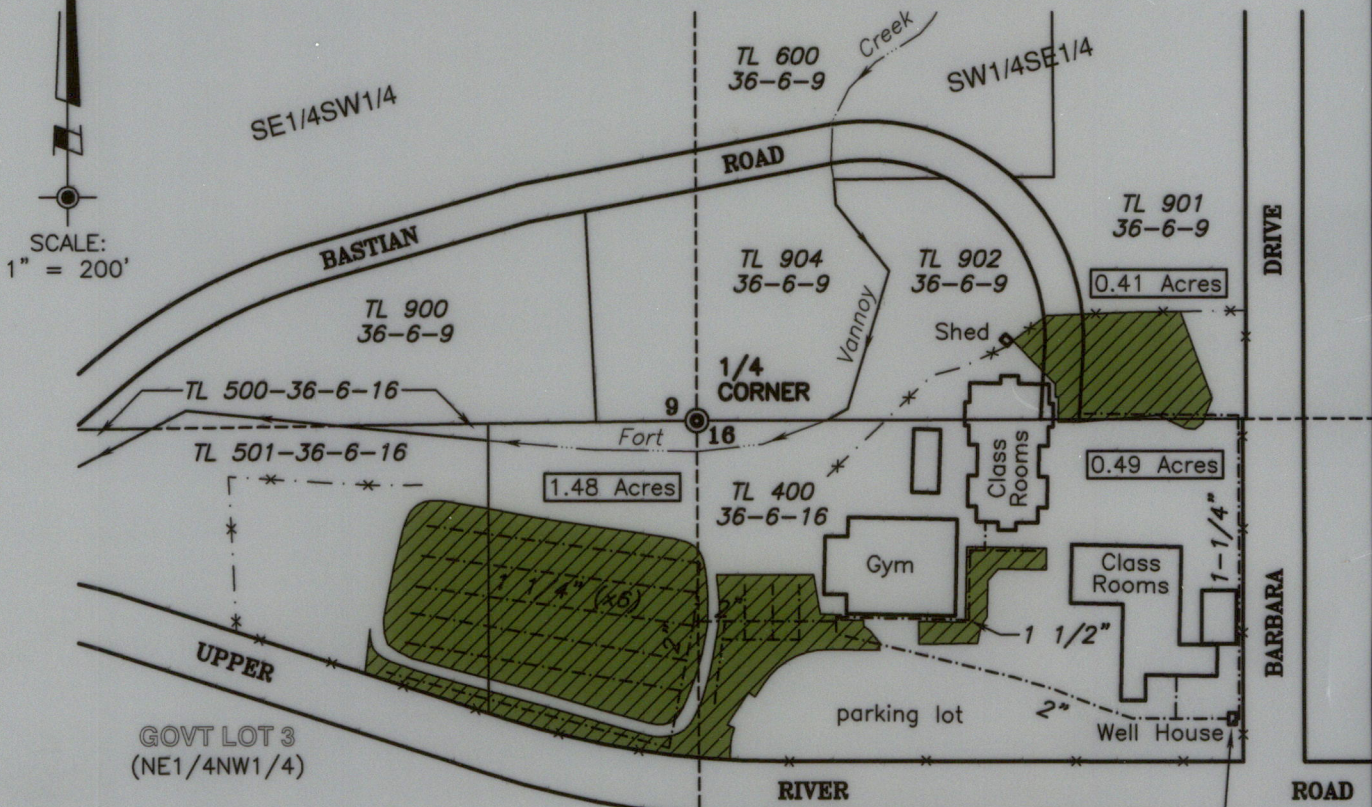
fort vannoy (2024).dwg

PROJECT NO. 1014-06-304	PLAT FOR CLAIM OF BENEFICIAL USE	
DRAWING NO. 232-8.5.11	LOCATED IN: SW1/4SE1/4 of Section 9, NW1/4NE1/4 and NE1/4NW1/4 of Section 16 Township 36 South, Range 6 West, W.M. Josephine County, Oregon	
DATE: July 24, 2024		PREPARED FOR: THREE RIVERS SCHOOL DISTRICT 8550 New Hope Road Grants Pass, OR 97527
SCALE: 1" = 400'		PREPARED BY: WICKS ENGINEERING & SURVEYING 311 N.E. "D" Street Grants Pass, OR 97526
SHEET NO. 1 of 2	RENEWAL DATE: 6-30-26	
		Tel: 541-862-3111
		Tel: 541-479-3436

DETAIL SHEET

FORT VANNOY ELEMENTARY SCHOOL

SUBJECT PROPERTY: Tax Lots 901 and 902, Map No. 36-6-9,
Tax Lots 400 and 501, Map No. 36-6-16



LEGEND:

- Place of Use:
Gov't Lot 3 (NE 1/4 NW 1/4) Sec 16: 1.48 Acres
Gov't Lot 4 (NW 1/4 NE 1/4) Sec 16: 0.49 Acres
SW 1/4 SE 1/4 Sec 9: 0.41 Acres
Total Area: 2.38 Acres
- Approximate location of underground water line (size as shown)
- 1/4 Corner = 2" Iron Pipe with Brass Cap per C.S. Book 7, Page 13

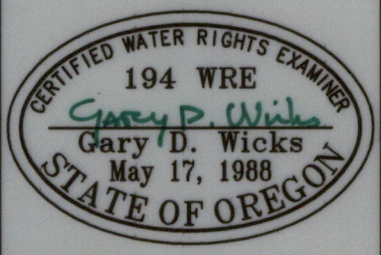
NE Corner
D.L.C. No. 38

P.O.A.
Point of Appropriation at well is 313' S and 558' E of the 1/4 Corner
(Meter is located in the well house)

Received
AUG 12 2024
OWRD

fort vannoy (2024).dwg

PROJECT NO. 1014-06-304
DRAWING NO. 233-8.5.11
DATE: July 24, 2024
SCALE: 1" = 200'
SHEET NO. 2 of 2



RENEWAL DATE: 6-30-26

<h3>PLAT FOR CLAIM OF BENEFICIAL USE</h3> <p style="text-align: center;">LOCATED IN: SW 1/4 SE 1/4 of Section 9, Government Lots 3 and 4 of Section 16 Township 36 South, Range 6 West, W.M. Josephine County, Oregon</p>	
PREPARED FOR: THREE RIVERS SCHOOL DISTRICT 8550 New Hope Road Grants Pass, OR 97527 Tel: 541-862-3111	PREPARED BY: WICKS ENGINEERING & SURVEYING 311 N.E. "D" Street Grants Pass, OR 97526 Tel: 541-479-3436