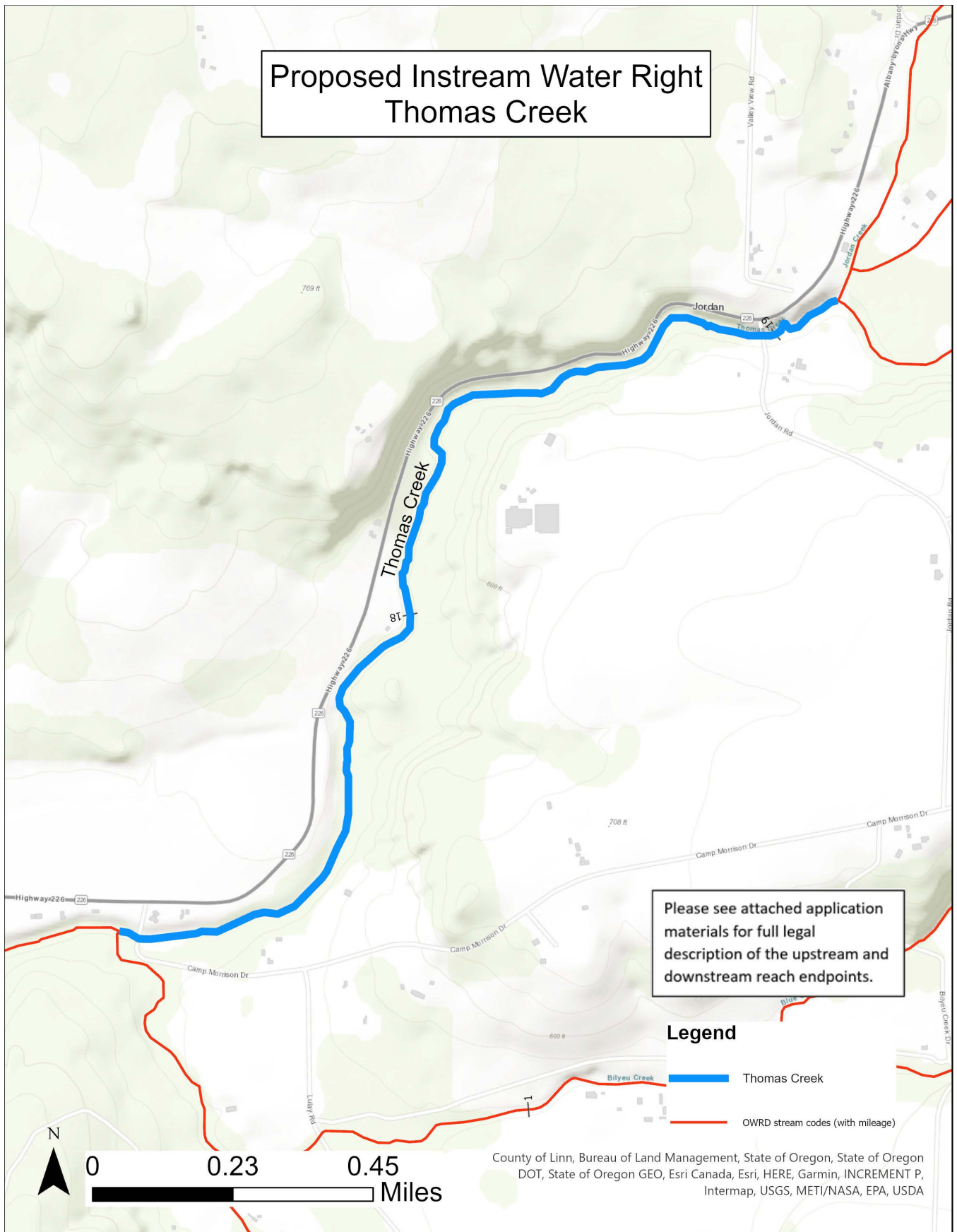




Proposed Instream Water Right Thomas Creek



Please see attached application materials for full legal description of the upstream and downstream reach endpoints.

Legend

-  Thomas Creek
-  OWRD stream codes (with mileage)

County of Linn, Bureau of Land Management, State of Oregon, State of Oregon DOT, State of Oregon GEO, Esri Canada, Esri, HERE, Garmin, INCREMENT P, Intermap, USGS, METI/NASA, EPA, USDA

E-RECEIVED
08/14/2024
OWRD