

Submitted for Application R-84627

WATER RIGHT TRANSFER APPLICATION MAP SHOWING A CHANGE IN POINT OF DIVERSION AND IN PLACE OF USE

T.36 S. R.06 W. W.M.

AFFECTING PORTIONS OF:

PERMIT No. 1290 CERT. No. 1953 &


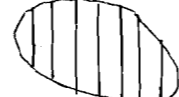
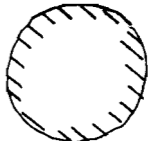
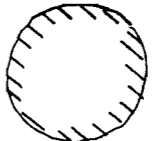
PERMIT No. 9692 CERT. No. 8942

T - _____
APPLICANT:

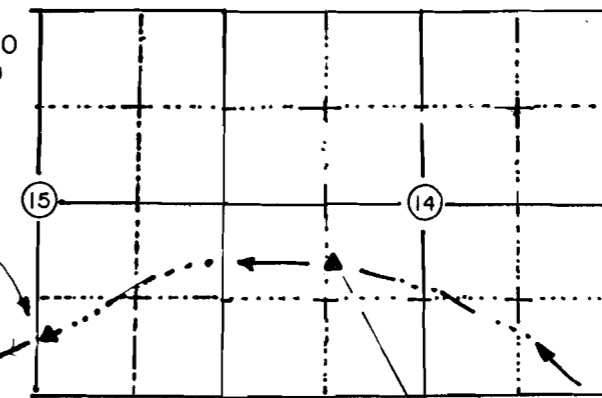
DUTCHER CREEK ENTERPRISES, INC.
4611 UPPER RIVER ROAD
GRANTS PASS, OREGON 97526
Ph. (541) 474-2188

THIS MAP IS FOR THE PURPOSE OF IDENTIFYING THE LOCATION OF THE WATER RIGHT ONLY, AND IS NOT INTENDED TO PROVIDE LEGAL DIMENSIONS OR LOCATIONS OF PROPERTY OWNERSHIP LINES.

LEGEND:


-  AREA TO WHICH WATER RIGHTS ARE TO BE TRANSFERRED
-  AREA FROM WHICH WATER RIGHTS ARE TO BE TRANSFERRED
-  IRRIGATED UNDER PERMIT 1290 CERT. 1953
-  IRRIGATED UNDER PERMIT 9692 CERT. 8942

MAP SHOWING POINTS OF DIVERSION
SCALE: 1" = 2640'



S 61° E, 1580' FROM 1/4 CORNER SEC. 14 & 15

PROPOSED (HISTORIC) POINT OF DIVERSION
PERMIT 1290, CERT. 1953
CURRENT POINT OF DIVERSION
PERMIT 9692 CERT. 8942
FT. VANNOY IRRIGATION DISTRICT.



LICENSE RENEWAL DATE:
JUNE 30, 2002

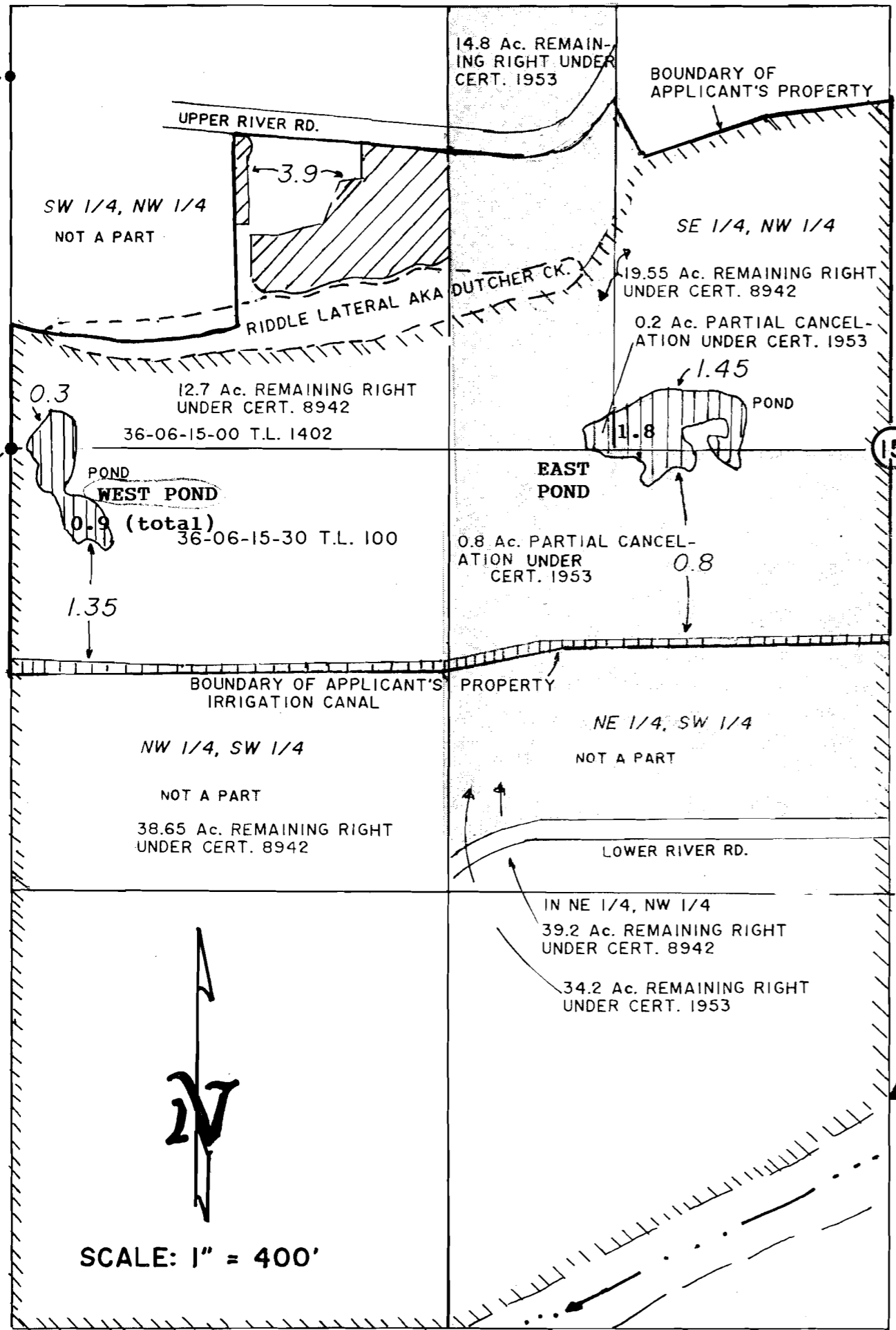
PREPARED BY:
JONATHAN C. SPERO C.W.R.E. 123
1002 KINCAID RD./P.O. BOX 16
WILLIAMS, OREGON 97544
PH. (541) 846-6845

REVISED: NOVEMBER 20, 2000

FEBRUARY 28, 2000

FD 5/8" IRON ROD SURVEY 73-78

1/4 CORNER SEC. 15 & 16
FD. IRON PIPE W/ BRASS CAP



SCALE: 1" = 400'

SW 1/4, NW 1/4
NOT A PART

SE 1/4, NW 1/4

12.7 Ac. REMAINING RIGHT UNDER CERT. 8942
36-06-15-00 T.L. 1402

0.9 (total)
36-06-15-30 T.L. 100

0.8 Ac. PARTIAL CANCELLATION UNDER CERT. 1953

NW 1/4, SW 1/4
NOT A PART
38.65 Ac. REMAINING RIGHT UNDER CERT. 8942

NE 1/4, SW 1/4
NOT A PART

39.2 Ac. REMAINING RIGHT UNDER CERT. 8942

34.2 Ac. REMAINING RIGHT UNDER CERT. 1953

14.8 Ac. REMAINING RIGHT UNDER CERT. 1953

19.55 Ac. REMAINING RIGHT UNDER CERT. 8942

0.2 Ac. PARTIAL CANCELLATION UNDER CERT. 1953

UPPER RIVER RD.

LOWER RIVER RD.

ROGUE RIVER