

Name F. T. Wilcox
 By _____
 Address Newberg, Oregon

Application No. R-20874
 Permit No. R-820
 Certificate No. 17012

FEEES PAID

Date	Amount	Receipt No.
5/25/45	6.00	31729
5/25/45	.104	B. P. Fee 31729
11/30/49		\$1 Cert. Fee 8213

Stream Index, Page No. 2-76-M

Date filed May 25, 1945
 Priority May 25, 1945
 Action suspended until _____

See: Application No. 20873

FEEES REFUNDED

Date	Amount	Check No.

Returned to applicant _____
 Date of approval December 20, 1945

ASSIGNMENTS

Date	To Whom	Address	Volume	Page

CONSTRUCTION

Date for beginning December 20, 1946
 Date for completion October 1, 1947
 Extended to _____
 Date for application of water _____
 Extended to _____

REMARKS

9 A.F. Storage from 4 Reservoirs (Mission Creek) to be appropriated under Application No. 20873, Permit No. 16463 for irrigation.
OCT 1 1947 CARD FOR B

PROSECUTION OF WORK

Form "A" filed August 12, 1946 (see letter in 20873)
 Form "B" filed _____
 Form "C" filed _____

FINAL PROOF

Blank mailed November 19, 1947
 Proof received _____
 Date certificate issued **FEB 28 1950**

STATE OF OREGON

COUNTY OF MARION

CERTIFICATE OF WATER RIGHT

This Is to Certify, That F. T. WILCOX

of Newberg, State of Oregon, has made proof

to the satisfaction of the STATE ENGINEER of Oregon, of a right to store the waters of Mission Creek, tributary of Champoeg Creek, a tributary of Willamette River, appropriated under Application No. 20873, Permit No. 16463,

storage for irrigation,

for the purposes of

under Reservoir Permit No. R-320 of the State Engineer, and that said right to store said waters has been perfected in accordance with the laws of Oregon; that the priority of the right hereby confirmed dates from May 25, 1945

that the amount of water entitled to be stored each year under such right, for the purposes aforesaid, shall not exceed 3.0 acre-feet.

The reservoir is located in Section 10, NE 1/4 NW 1/4, NW 1/4 NW 1/4, Tp. 4 S., R. 2 W., W.M. as projected on Joseph Despard D.L.C. No. 41

WITNESS the signature of the State Engineer, affixed this 28th day of February, 1950.

CHAS. E. STRICKLIN State Engineer.

Recorded in State Record of Water Right Certificates, Volume 14, page 17012.

REPORT OF PERSON MAKING INSPECTION

(For use by Representative of State Engineer)

I, James E. Bunnell, do hereby certify that I have made an inspection of the works described herein and in Permit No. R-820, on the 16th day of Sept, 1948, and found the foregoing statements and descriptions of works to be accurate. In my opinion the appropriation has been completed to the extent of _____ and I recommend the issuance of water right certificate for this amount. (Quantity of water in second-feet or acre-feet)

NOTICE TO INSPECTORS

If conditions do not justify the above report by you, please return the proof without your signature, with a full report by letter.

James E. Bunnell
(Name)
Field Engineer
(Title)

RECEIVED
NOV 29 1949
STATE ENGINEER
SALEM, OREGON

AFFIDAVIT OF APPROPRIATOR

STATE OF OREGON,

County of } ss.

I,, being first duly sworn, depose and say that I have read the above and foregoing proof of appropriation of water; that I know the contents thereof, and that the facts therein stated are true.

IN WITNESS WHEREOF, I have hereunto set my hand this 23 day of November, 1949.

[Handwritten Signature]

Subscribed and sworn to before me this day of, 194.....

Notary Public for Oregon

[Notarial Seal]

My commission expires

AFFIDAVIT OF WITNESSES

STATE OF OREGON,

County of } ss.

We,, and of, being first duly sworn, depose and say that

we are well acquainted with the facts and conditions set forth in the foregoing statement relative to proof of appropriation of water under Permit No.; that we and each of us have been over and upon each tract described in said proof, and from such personal inspection have knowledge that all necessary ditches, dams and other diversion and distributing works have been constructed, and water used as stated therein; that we have carefully read such proof of appropriation, and that each and every statement contained therein is true to the best of our knowledge and belief.

Subscribed and sworn to before me this day of, 194.....

Notary Public for Oregon

[Notarial Seal]

My commission expires

DESCRIPTION OF WORKS

9. (a) If a dam has been constructed, give description: Height, 4 ft.; length on top, 40 ft.; length on bottom, ft.; material used and character of construction, Earth fill
Reservoir is within the creek bank and will

(b) Give description of headgate: Width, ft.; depth, ft.; material used and character of construction, average 20' wide, 4' deep and approx. 1700' long

(c) Size of canal: Width on top (at waterline), ft.; width on bottom, ft.; depth of water, ft.; grade, ft. fall per 1,000 ft. Actual capacity, sec.-ft.
Give general description:

(d) Pipe line: Description of intake,
.....
Length of pipe, ft.; size at intake, in.; size at ft. from intake, in.; size at place of use, in. Difference in elevation between intake and place of use, ft.
Is grade uniform? Actual capacity of pipe line, sec.-ft.
Give general description:
(Material: Steel, wrought, cast iron, wood stave, etc.)

(e) Pumping plant: Give size and type of pump,
Suction lift, ft.; discharge lift, ft. Type of motor used
Horsepower rating, H. P. Actual capacity of pump, sec.-ft.

10. During what months is water beneficially used? Irrigation season

11. State character of soil
Kind of crops raised

12. Does the accompanying map, filed with your application, show correctly the point of diversion, area of land irrigated, or place of use?

13. If not, wherein is such map in error?

14. Domestic use: Give number of families actually using water at this time

15. If for power, mining, municipal, manufacturing, storage or any other purpose than irrigation, give extent and method of such use

Permit No. R-820

Application No. R-20874

County MARION

PROOF OF APPROPRIATION OF WATER

1. Name F. T. Wilcox 2. Address Newberg, Oregon

3. Source of supply Four reservoirs and storage of water from Mission Creek

Tributary of Champeog Creek, a tributary of Willamette River

4. Amount of water 3.9 acre-feet 5. Priority date May 25, 1945

6. Use Storage for Irrigation

7. Location of point of diversion, ~~NINE, NENW~~ ^{SWSE} as projected on Joseph Despard Dec 41 Sec. 10, Twp. 4 S., Range 2 W., W. M. (Legal Subdivision)

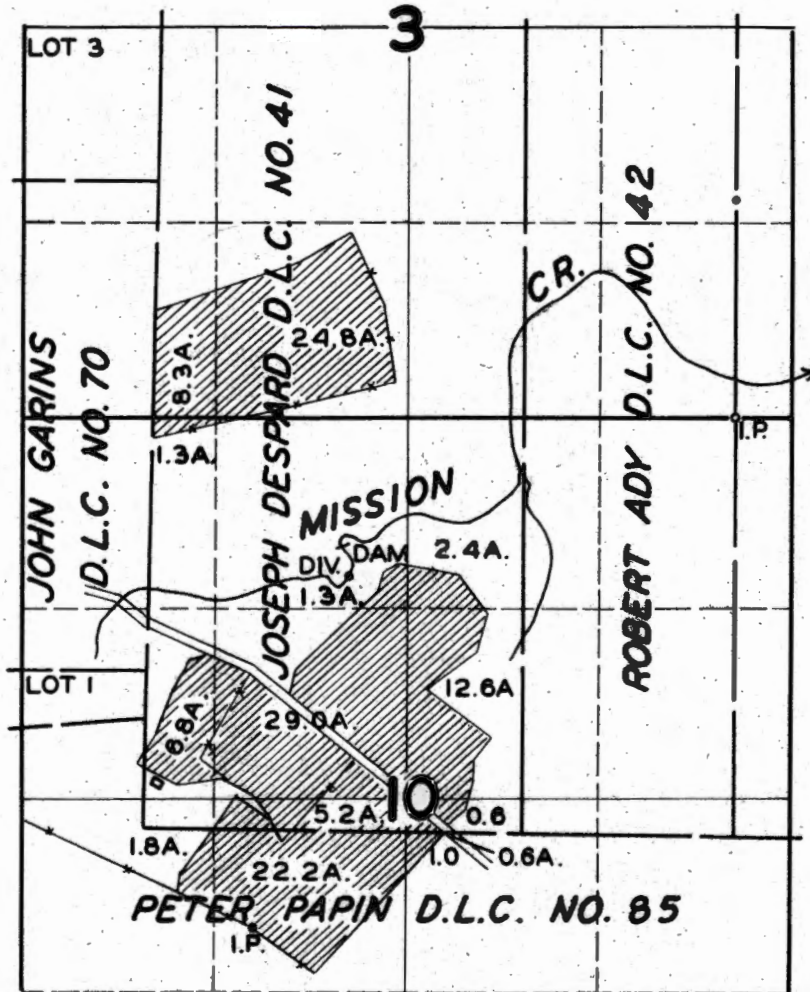
8. The description of land given below corresponds to that found in your permit covering land to be irrigated, or, if for other purposes, the place of use.

Township	Range	Section	Forty-acre Tract	No. Acres Described in Permit	No. Acres Actually Irrigated
4 S	2 W.	3	SWSE		
		10	NENW ✓ NWNW ✓ NINE		

The right herein granted is limited to the construction of 4 Reservoirs and the storage of water from Mission Creek to be appropriated under Application No. 20873, Permit No. 16463 for irrigation.

J.E.B. 9-16-4

T.4S.R.2W.W.M.



FINAL PROOF SURVEY

UNDER

20873

16463

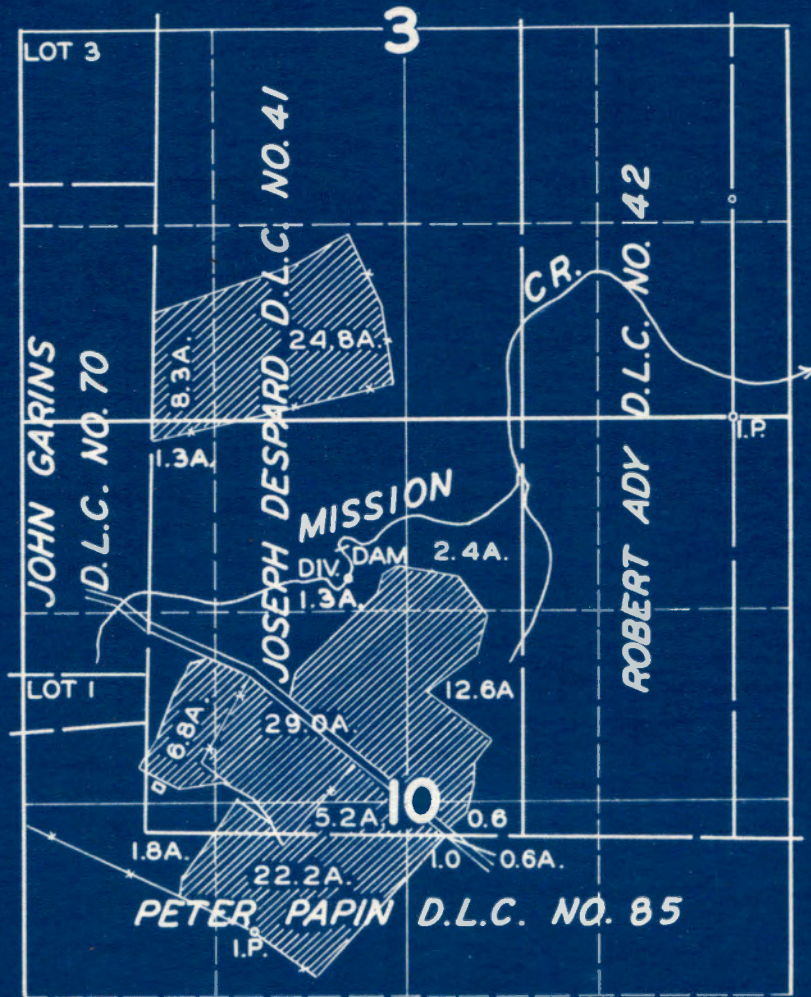
Application No. ~~R-20874~~ Permit No. ~~R-820~~

IN NAME OF

F. T. WILCOX

Surveyed SEP. 16, 1948, by JAS. E. BUNNELL

T.4S.R.2W.W.M.



FINAL PROOF SURVEY

UNDER

20873

16463

Application No. R-20874 Permit No. R-820

IN NAME OF

F. T. WILCOX

Surveyed SEP. 16, 1948, by JAS. E. BUNNELL

STATE ENGINEER'S RECEIPT AND STATEMENT
STATE OF OREGON

No 31729

RECEIVED FROM F. T. Wilcox

Salem, Oregon, May 25, 1945
(check from Harold McKay)

Postoffice address Newberg, Oregon

The sum of -- Twenty-six and 55/100 - - - - - Dollars (\$ 26.55)

FUND	ON WHAT ACCOUNT	AMOUNT
State Engineer	Application No. R-20874, Blue print Examination, Recording,	\$0.10 5.00 1.00 6.10
	and Application No. 20873, Examination, Recording,	\$5.00 15.35 20.45

Examination	\$10.00	Blue print,	0.10	Copying	\$
Recording	\$16.35	Application No see above		Certification	\$
Blue printing	\$0.20	Permit . . No.		Miscellaneous recording	\$
Recording certificates	\$	Claim . . . No.		Adjudication fee	\$
Transfer fee	\$	Project . . . No.		Proof and entry fee	\$
Annual license fee	\$			Other fees note here with full statement	
Penalty	\$				
Filing fee	\$				
Investigation fee	\$				
License fee	\$				
Miscellaneous fees	\$				

NOTE—State Engineer is also a member of and secretary of the Hydroelectric Commission of Oregon and secretary of the State Reclamation Commission.

STATE PRINTING DEPT.

Received payment.

Chas. E. Strickler
State Engineer

20873
R-20874

1 December 1949

Mr. F. T. Wilcox
Newberg, Oregon

Dear Mr. Wilcox:

Your final proof of appropriation of water under Permit No. 16463 has been received in this office and found acceptable. Receipt is also acknowledged of the certificate recording fee of \$1.00, for which Receipt No. 8213* is enclosed.

The matter of final confirmation of your right by issuance of a water right certificate will be given consideration with the next group which will be issued at a later date. When the certificate is issued, it will be mailed to your county clerk for recording and then delivered by him to you.

Very truly yours,

Chas. E. Stricklin

CHAS. E. STRICKLIN
State Engineer

Form 103

* Receipt No. 8213 is for \$2.00, covering also your Permit No. R-820.

21 November 1949

Mr. F. T. Wilcox
Newberg, Oregon

Dear Mr. Wilcox:

If you will sign and date the enclosed final proof on its second sheet and return the proof to this office, together with the statutory certificate recording fee of \$1.00, a certificate confirming the right under your Permit No. R-820 will be issued, granting the right to the use of 3.0 acre-feet of water from one reservoir and storage of water from Mission Creek for storage for irrigation.

These figures indicate the extent and limit of your water right as provided by law, and mark the completed right.

In the interest of economy and due to the fact that your completed project was examined by a representative of this office, it is not considered necessary that your signature be made before a notary public, nor that the signatures of witnesses be affixed to the proof.

Very truly yours,

Chas. E. Stricklin

CHAS. E. STRICKLIN
State Engineer

Enclosure
Form 1114

R-20874
20873

October 15, 1947

F. T. Wilcox, M. D.
Physician and Surgeon
Newberg, Oregon

Dear Doctor Wilcox:

Pursuant to your letter of October 4, relative to progress under your Permits No. R-820 for a reservoir and Permit No. 16463 to appropriate water for the irrigation of 107 acres of land.

If all of the reservoirs necessary to store water have been completed, regardless of whether or not it is the number specified in your permit, the inclosed Form B should be filled out and submitted.

If you have irrigated all of the acreage described in your Permit No. 16463, that you intend to irrigate at any time under the permit, you should fill out and submit the inclosed Form C.

After receipt of reports as described above, the matter of final proof under your permits will be given consideration.

Very truly yours,

CHAS. E. STRICKLIN
State Engineer

By
Ed K. Humphrey, Assistant

EKH:RN
INCL.

August 16, 1946

Mr. Frank T. Wilcox
Newberg, Oregon

Dear Mr. Wilcox:

This acknowledges receipt of your letter of August 10, reporting the beginning of construction under your Permit No. 16463.

This report has been filed with other matter pertaining to your water right, and the permit is in good standing until October 1, 1947, when under its terms, construction should be completed.

Yours very truly,

CHAS. E. STRICKLIN
State Engineer

By
Ed K. Humphrey, Assistant

EKH:vc

R-20874

December 20, 1945

Mr. F. T. Wilcox
Newberg, Oregon
Dear Mr. Wilcox:

Herewith you will find Application No. R-20874, Permit
No. R-821.

October 30, 1945

Frank T. Wilcox, M. D.
Newberg, Oregon

Dear Dr. Wilcox:

This will acknowledge receipt of the description of property under your Application No. 20873.

Applications No. 20873 and R-20874 now appear to be in satisfactory form and are being placed in line for approval and issuance of a permit.

Yours very truly,

CHAS. E. STRICKLIN
State Engineer

By
Ed K. Humphrey, Assistant

EKH:lyh

FRANK T. WILCOX, M. D.
PHYSICIAN AND SURGEON
NEWBERG, OREGON

August 1, 1945

RECEIVED
AUG 3 1945
STATE ENGINEER
SALEM, OREGON


Mr. Charles E. Stricklin
State Engineer
Salem, Oregon

Dear Sir:

Re:File No. 20873 and R-20874

In reply to your letter of July 31 regarding the matter of proposed storage and appropriation of the waters of Mission Creek, I am waiting to get a description of the property which is on the deed. The deed is in the hands of the government and when the deal is closed, which should be very shortly, I will be able to get a description of the property.

Yours very truly,


F. T. Wilcox, M. D.

FTW:MS

20873
R-20874

July 31, 1945

Mr. F. T. Wilcox
Newberg, Oregon

Dear Mr. Wilcox:

If you have reconsidered the matter of your proposed storage and appropriation of the waters of Mission Creek and wish to abandon your contemplated project, kindly so advise us and we will return the recording and blueprint fees which you submitted in connection with your Applications No. 20873 and No. R-20874.

The two \$5.00 examination fees are required by law to be paid into the General Fund, and they are therefore not returnable.

Very truly yours,

CHAS. E. STRICKLIN
State Engineer

by

Ed K. Humphrey, Assistant

EKH:njo

20873
R-20874

May 29, 1945

Mr. F. T. Wilcox
Newberg, Oregon

Dear Mr. Wilcox:

If you will send us the legal description of the property figuring in your Applications No. 20873 and R-20874 which you filed May 25, the applications will be placed in line for approval and issuance of permits.

The required description may be copied from your deed, abstract or contract.

Yours very truly,

CHAS. E. STRICKLIN
State Engineer

By
Ed K. Humphrey, Assistant

EKH:CI