

6/3W-6 R(1)

Name Gust Janzen
By _____
Address Rt. Dayton, Oregon
Wamhill County

Application No. GR 139
Certificate No. GR 129

Stream Index, Page No. 2-9/f

FEEES PAID

| Date | Amount | Receipt No. |
|------------------|---------------|---------------|
| <u>3/6/56</u> | <u>15.00</u> | <u>6341</u> |
| <u>1-7-13</u> | <u>75.00</u> | <u>10724</u> |
| <u>3-14-2000</u> | <u>132.00</u> | <u>137677</u> |

Date filed 3/6/56 1:30 PM
Tentative priority Oct, 1952
Action suspended until _____
Well log filed 3/12/56

FEEES REFUNDED

| Date | Amount | Check No. |
|------------------|----------------|----------------|
| <u>3/30/2002</u> | <u>\$12.00</u> | <u>W053471</u> |

ASSIGNMENTS

| Date | From | Address | Volume | Page |
|-----------------|---|---------|--------|------|
| <u>1/7/2013</u> | LS VINEYARDS LLC LAWRENCE STONE 15 BUHMAN CT NAPA CA 94558 | | | |

CONSTRUCTION

Date for completion _____
Extended to _____
Date for application of water _____
Extended to _____

REMARKS

A well irrigates 30 acres near Ash swale (Salt Creek) So. Wamhill River - Polk County
Assignment 3/22/2002 TPWC, Inc. High Point Drive, Bldg. 100; Victor, NY. 14564

PROSECUTION OF WORK

Form "B" filed _____
Form "C" filed _____

**STATE OF OREGON
WATER RESOURCES DEPARTMENT**

725 Summer St. N.E. Ste. A

SALEM, OR 97301-4172

(503) 986-0900 / (503) 986-0904 (fax)

RECEIPT # **137677**

INVOICE # _____

RECEIVED FROM: LS Vineyards

| | |
|-------------|--------|
| APPLICATION | GA-139 |
| PERMIT | |
| TRANSFER | |

BY: _____

CASH: CHECK: # _____ OTHER: (IDENTIFY) Money Order
 27963136260

TOTAL REC'D \$ 132.00

1083 TREASURY 4170 WRD MISC CASH ACCT

| | | | |
|------|-------------------|----------------------------|------------------|
| 0407 | COPIES | | \$ |
| | OTHER: (IDENTIFY) | | \$ |
| 0243 | I/S Lease | 0244 Muni Water Mgmt. Plan | 0245 Cons. Water |

4270 WRD OPERATING ACCT

| | | | |
|--------------------------|------------------------------------|-----------------|--------------------|
| MISCELLANEOUS | | <u>4611</u> | |
| 0407 | COPY & TAPE FEES | | \$ |
| 0410 | RESEARCH FEES | | \$ |
| 0408 | MISC REVENUE: (IDENTIFY) | | \$ |
| TQ162 | DEPOSIT LIAB. (IDENTIFY) | | \$ |
| 0240 | EXTENSION OF TIME | | \$ |
| WATER RIGHTS: | | EXAM FEE | RECORD FEE |
| 0201 | SURFACE WATER | \$ | 0202 \$ |
| 0203 | GROUND WATER | \$ | 0204 \$ |
| 0205 | TRANSFER | \$ | |
| WELL CONSTRUCTION | | EXAM FEE | LICENSE FEE |
| 0218 | WELL DRILL CONSTRUCTOR | \$ | 0219 \$ |
| | LANDOWNER'S PERMIT | | 0220 \$ |
| <u>0250</u> | OTHER (IDENTIFY) <u>Assignment</u> | | <u>\$132.00</u> |

0536 TREASURY 0437 WELL CONST. START FEE

| | | | |
|------|----------------------|----|-------|
| 0211 | WELL CONST START FEE | \$ | CARD# |
| 0210 | MONITORING WELLS | \$ | CARD# |
| | OTHER (IDENTIFY) | | |

0607 TREASURY 0467 HYDRO ACTIVITY LIC NUMBER

| | | | |
|------|----------------------------|--|----|
| 0233 | POWER LICENSE FEE (FW/WRD) | | \$ |
| 0231 | HYDRO LICENSE FEE (FW/WRD) | | \$ |
| | HYDRO APPLICATION | | \$ |

TREASURY OTHER / RDX

FUND _____ TITLE _____
OBJ. CODE _____ VENDOR # _____
DESCRIPTION _____ \$ _____

RECEIPT: **137677** DATED: 3-14-2022 BY: Mindy Coads



Oregon

Kate Brown, Governor

Water Resources Department
North Mall Office Building
725 Summer St NE, Ste A
Salem, OR 97301
Phone: 503-986-0900
Fax: 503-986-0904
www.Oregon.gov/OWRD

March 22, 2022

LS Vineyards LLC
c/o Lawrence Stone
9765 Hopewell Rd NW
Salem, OR 97304-9714

Reference: Application GR-139, Certificate of Registration GR-129

The assignment from LS Vineyards LLC to TPWC, Inc. has been recorded in the records of the Water Resources Department.

The Departments records will now show TPWC, Inc. as the registration holder of record.

Our records have been changed accordingly and the original request is enclosed. Receipt number 137677 covering the recording fee is also enclosed. Fees were submitted in the amount of \$132. The current fee to submit a request for assignment is \$120. A refund for the excess fee is being processed and will arrive separately.

A registration is not a perfected water right, and will in the future be adjudicated.

Sincerely,

Mary F. Bjork
Water Rights Program Analyst
Water Right Services Division

Enclosure: Original Request and Receipt #137677

cc: TPWC, Inc., c/o Paul Scherbak/Manager EH&S COE – 207 High Point Drive, Bldg 100,
Victor, NY 14564
Data Center, OWRD (cover letter & request)
File



RECEIVED

MAR 14 2022



Oregon Water Resources Department
725 Summer Street NE, Suite A
Salem, Oregon 97301-1266
(503) 986-0900
www.oregon.gov/owrd

Request for Assignment

OWRD

If the Department determines that the application is incomplete, fees have not been paid, or the required documents are not acceptable, the application and all fees submitted will be returned to the applicant.

If for multiple rights, a separate form and fee for each right will be required.

I, LS Vineyards LLC, an Oregon limited liability company
(Name of Current Holder of Record)
c/o Lawrence Stone 9765 Hopewell Rd NW, Salem, OR 97304-9714 415.602.4556; 214.236.3819
(Mailing Address) (City) (State) (Zip) (Phone #)

[X] hereby assign all my interest in and to the entire application/permit/transfer order/limited license/groundwater statement; (example, sold all the land authorized under the right)

[] hereby assign all my interest in and to a portion of application/permit/transfer order/limited license/groundwater statement; (You must include a map showing the portion of the application/permit/transfer order/limited license/groundwater statement to be assigned. Example, sold a portion of the land authorized under the right)

[] hereby assign a portion of my interest in and to the entire application/permit/transfer order/limited license/groundwater statement; (example, adding an additional person)

Application # ; Permit # ; Transfer Order #
Limited License # ; Groundwater Statement # GR 139

as filed in the office of the Water Resources Director, to:

TPWC, INC c/o Paul Scherbak / Manager EH&S COE (Paul.Scherbak@cbrands.com)
(Name of New Owner)
207 High Point Drive, Bldg 100 Victor, NY, 14564 707-200-5222
(Mailing Address) (City) (State) (Zip) (Phone #)

Note: If there are other owners of the property described in the application, permit, transfer order, limited license, or groundwater statement, you must provide a list of all other owners' names and mailing addresses and attach it to this form. Write the initials (first letters) of your first and last names at the spot indicated below.
I hereby certify that I have notified all other owners of the property described in this application, permit, transfer order, limited license, or groundwater statement of this Request of Assignment.
Witness my hand this Third day of March, 2022
Signature of Current Holder of Record [Signature]

This certifies assignment and record change at Oregon Water Resources Department effective 8:00 a.m. on date of receipt at Salem, Oregon.
Fee receipt # 137677
For Director by Mary F. Bjork, Program Analyst in Water Rights Division. MFB

The completed "Request for Assignment" form must be submitted to the Department along with the recording fee of \$120.

Money order

Assign - Approve
WDB 3-25-2022

Lingua Franca
9675 Hopewell Rd NW
Salem, OR 97304

PORTLAND OR 977
11 MAR 2022 PM 6 L



Oregon Water Resources Department
725 Summer St NE, Ste A
Salem, OR 97301-1266

97301-126673



WATER RESOURCES DEPARTMENT
REQUEST FOR DISTRIBUTION OF FUNDS

TO: Fiscal Services Section

DATE: 3-25-2022

FROM: Mary Bjork

RE: Request for Refund

APPLICATION: Application GR-139, Certificate of Registration GR-129

RECEIPT #: 137677

Please prepare a refund in the amount of \$12, made payable to:

Name: LS Vineyard LLC, c/o Lawrence Stone

Address: 9765 Hopewell Rd NW

City: Salem, OR 97304-9714

*46111
0250*

These funds are being paid or refunded as a result of (check one):

- Request for file to be Rejected/Withdrawn
- Excess fees were collected for an assignment
- Protest filing fees
- Standing fees
- Permit recording fees
- Other: _____

I have reviewed this distribution request and have determined the request to be justified as to the purpose indicated above. Fiscal Services is hereby authorized to process the requested distribution.

Authorized Signature: *Dwight Ford*

Date: 3-28-22



Oregon Water Resources Department
 725 Summer Street NE, Suite A
 Salem, Oregon 97301
 (503) 986-0900
 www.wrd.state.or.us

Request for Assignment

RECEIVED BY OWRD

JAN 07 2013

If for multiple rights, a separate form and fee for each right will be required.

I, Robert L. Janzen and Betty M. Janzen

SALEM, OR

(Name of Applicant / Permit / Transfer Holder / License Holder/GR Certificate of Registration)

20555 SE Webfoot Road

Dayton

OR 97114

(Mailing Address)

(City)

(State) (Zip)

(Phone #)

- hereby assign all my interest in and to application/permit/transfer/license/GR Certificate of Registration;
- hereby assign all my interest in and to a portion of application/permit/transfer/license/GR Certificate of Registration; (You must include a map showing the portion of the application/permit/transfer/license/GR Certificate of Registration to be assigned.)
- hereby assign a portion of my interest in and to the entire application/permit/transfer/license/GR Certificate of Registration:

Application # _____; Permit # _____; Transfer # _____

License # _____; GR Statement GR-139 ^{-OR-}; GR Certificate of Registration # GR-439 ¹²⁹

As filed in the office of the Water Resources Director, to:

LS Vineyards LLC, an Oregon limited liability company

(Name of New Owner)

c/o Lawrence Stone, 15 Buhman Court

Napa

CA 94558

707-252-3228

(Mailing Address)

(City)

(State) (Zip)

(Phone #)

Note: If there are other owners of the property described in the Application, Permit, Transfer, License, or GR Certificate of Registration, you must provide a list of all other owners' names and mailing addresses and attach it to this form.

I hereby certify that I have notified all other owners of the property described in this Application, Permit, Transfer, License, or GR Certificate of Registration of this Request for Assignment

Witness my hand this 31 day of December, 2012.

Applicant/Permit Holder Robert L. Janzen

Applicant/Permit Holder Betty M. Janzen

ASSIGNED BY PROOF
1/10/2013

DO NOT WRITE IN THIS BOX

This certifies assignment and record change at Oregon Water Resources Department effective 8:00 a.m. on date of receipt at Salem, Oregon. Fee receipt # 108724
 For Director by Jerry Sauter, Program Analyst in Water Rights Division

The completed "Request for Assignment" form *must* be submitted to the Department along with the recording fee of \$75.

COPY



Oregon

John A. Kitzhaber, MD, Governor

January 9, 2013

Water Resources Department
North Mall Office Building
725 Summer St. NE, Suite A
Salem, OR 97301
Phone 503-986-0900
FAX 503-986-0904
www.wrd.state.or.us

Ticor Title Company
Attn: Kimberly Duncel
105 NE 4th. Street
McMinnville, Oregon 97128

Reference: Application GR-139, Certificate of Registration GR-129

The assignment by proof from Gust Janzen to LS Vineyards LLC has been recorded in the records of the Water Resources Department.

The Departments records will now show LS Vineyards LLC as the Registration holder of record.

Our records have been changed accordingly and the original request is enclosed. Receipt number 107724 covering the recording fee is also enclosed.

Sincerely,

Jerry Sauter
Water Rights Program Analyst
Water Right Services Division

Enclosure: Receipt 107724

cc: Watermaster 16
Robert L. Janzen and Betty M. Janzen
LS Vineyards LLC
Data Center, OWRD (cover letter & request)
OWRD Transfers
Hydrographics
File





Ticor Title Company
105 NE 4th Street
McMinnville, OR 97128
(503)472-6101 * FAX (503)434-5311

DATE: December 31, 2012

Oregon Water Resources
725 Summer St NE
Ste A
Salem OR 97301

Re: Escrow No.: 471812023043-TTMIDWIL36
Buyer: LS Vineyards, LLC
Seller: Robert L. Janzen and Betty M. Janzen, and World Gospel Mission, an
Illinois non-profit corporation
Property Address: R6306-02100(Yamhill) R6306-00100(Polk)
, OR

Enclosed is a check in the amount of \$ 75.00. This check represents payment of the following:

Request for Assignment

Please feel free to contact the undersigned if you have any questions.

Sincerely,
Ticor Title Company

Kimberly Dunckel
Escrow Officer

RECEIVED BY OWRD

JAN 07 2013

SALEM, OR

Ticov Title Company 471812023043

After recording, return to:

Jonathon L. Goodling
Miller Nash LLP
111 S.W. Fifth Avenue, Suite 3400
Portland, Oregon 97204

Until a change is requested, all tax statements shall be sent to the following address:

LS Vineyards LLC
Lawrence Stone-Nilsen, Manager
15 Buhman Court
Napa, California 94558

| | |
|---|------------------------|
| RECORDED IN POLK COUNTY | 2012-013518 |
| Valerie Unger, County Clerk | 12/31/2012 03:13:52 PM |
| REC-WD Cnt=1 Stn=1 K. WILLIAMS | \$66.00 |
| \$25.00 \$11.00 \$10.00 \$15.00 \$5.00 | |

STATUTORY WARRANTY DEED

ROBERT L. JANZEN, BETTY M. JANZEN, and WORLD GOSPEL MISSION, an Illinois nonprofit corporation, Grantors, convey and warrant to **LS VINEYARDS LLC**, an Oregon limited liability company, Grantee, the real property located in Polk County and Yamhill County, Oregon, and described on the attached Exhibit A, free of all encumbrances, except those described on the attached Exhibit B.

Reserving and retaining unto Grantors and Grantors' successors and assigns, all of Grantors' right title and interest in and to water irrigation rights relating to the real property associated with Oregon Water Resources Department Certificate No. 64748, and all related membership interests in the Palmer Creek Irrigation District Improvement Company relating to all water rights temporarily transferred pursuant to Oregon Water Resources Department Transfer No. T-11444 and the Final Order in connection therewith. The well and ground water right represented by the Oregon Department of Water Resources Registration No. GR-139 (certificate No. GR-129) is intended to and is hereby transferred to Grantee with the above-described property as an appurtenant water right.

The true consideration for this conveyance is \$1,200,000

BEFORE SIGNING OR ACCEPTING THIS INSTRUMENT, THE PERSON TRANSFERRING FEE TITLE SHOULD INQUIRE ABOUT THE PERSON'S RIGHTS, IF ANY, UNDER ORS 195.300, 195.301 AND 195.305 TO 195.336 AND SECTIONS 5 TO 11, CHAPTER 424, OREGON LAWS 2007, AND SECTIONS 2 TO 9 AND 17, CHAPTER 855, OREGON LAWS 2009. THIS INSTRUMENT DOES NOT ALLOW USE OF THE PROPERTY DESCRIBED IN THIS INSTRUMENT IN VIOLATION OF APPLICABLE LAND USE LAWS AND REGULATIONS. BEFORE SIGNING OR ACCEPTING THIS INSTRUMENT, THE PERSON ACQUIRING FEE TITLE TO THE PROPERTY SHOULD CHECK WITH THE APPROPRIATE CITY OR COUNTY PLANNING DEPARTMENT TO

Ticov Title Company 471812023043

After recording, return to:

Jonathon L. Goodling
Miller Nash LLP
111 S.W. Fifth Avenue, Suite 3400
Portland, Oregon 97204

Until a change is requested, all tax statements shall be sent to the following address:

LS Vineyards LLC
Lawrence Stone-Nilsen, Manager
15 Buhman Court
Napa, California 94558

OFFICIAL YAMHILL COUNTY RECORDS
REBEKAH STERN DOLL, COUNTY CLERK

2012-19155



\$56.00

12/31/2012 02:37:08 PM

DMR-DDMR Cnt=1 Stn=3 SUSIE
\$25.00 \$5.00 \$11.00 \$15.00

STATUTORY WARRANTY DEED

ROBERT L. JANZEN, BETTY M. JANZEN, and WORLD GOSPEL MISSION, an Illinois nonprofit corporation, Grantors, convey and warrant to **LS VINEYARDS LLC**, an Oregon limited liability company, Grantee, the real property located in Polk County and Yamhill County, Oregon, and described on the attached Exhibit A, free of all encumbrances, except those described on the attached Exhibit B.

Reserving and retaining unto Grantors and Grantors' successors and assigns, all of Grantors' right title and interest in and to water irrigation rights relating to the real property associated with Oregon Water Resources Department Certificate No. 64748, and all related membership interests in the Palmer Creek Irrigation District Improvement Company relating to all water rights temporarily transferred pursuant to Oregon Water Resources Department Transfer No. T-11444 and the Final Order in connection therewith. The well and ground water right represented by the Oregon Department of Water Resources Registration No. GR-139 (certificate No. GR-129) is intended to and is hereby transferred to Grantee with the above-described property as an appurtenant water right.

The true consideration for this conveyance is \$1,200,000

BEFORE SIGNING OR ACCEPTING THIS INSTRUMENT, THE PERSON TRANSFERRING FEE TITLE SHOULD INQUIRE ABOUT THE PERSON'S RIGHTS, IF ANY, UNDER ORS 195.300, 195.301 AND 195.305 TO 195.336 AND SECTIONS 5 TO 11, CHAPTER 424, OREGON LAWS 2007, AND SECTIONS 2 TO 9 AND 17, CHAPTER 855, OREGON LAWS 2009. THIS INSTRUMENT DOES NOT ALLOW USE OF THE PROPERTY DESCRIBED IN THIS INSTRUMENT IN VIOLATION OF APPLICABLE LAND USE LAWS AND REGULATIONS. BEFORE SIGNING OR ACCEPTING THIS INSTRUMENT, THE PERSON ACQUIRING FEE TITLE TO THE PROPERTY SHOULD CHECK WITH THE APPROPRIATE CITY OR COUNTY PLANNING DEPARTMENT TO

VERIFY THAT THE UNIT OF LAND BEING TRANSFERRED IS A LAWFULLY ESTABLISHED LOT OR PARCEL, AS DEFINED IN ORS 92.010 OR 215.010, TO VERIFY THE APPROVED USES OF THE LOT OR PARCEL, TO DETERMINE ANY LIMITS ON LAWSUITS AGAINST FARMING OR FOREST PRACTICES, AS DEFINED IN ORS 30.930, AND TO INQUIRE ABOUT THE RIGHTS OF NEIGHBORING PROPERTY OWNERS, IF ANY, UNDER ORS 195.300, 195.301 AND 195.305 TO 195.336 AND SECTIONS 5 TO 11, CHAPTER 424, OREGON LAWS 2007, AND SECTIONS 2 TO 9 AND 17, CHAPTER 855, OREGON LAWS 2009, AND SECTIONS 2 TO 7, CHAPTER 8, OREGON LAWS 2010.

Dated this 28 day of December, 2012.

Robert L. Janzen
Robert L. Janzen

Betty M. Janzen
Betty M. Janzen

WORLD GOSPEL MISSION


By: Dan B. Tuccillo
Title: Author of Signature

State of OREGON

County of Yamhill

This instrument was acknowledged before me on December 28, 2012, by Robert L. Janzen and Betty M. Janzen.


[Signature]
Notary Public for the State of Oregon



State of OREGON

County of Wamhill

This instrument was acknowledged before me on December 28, 2012, by Don B. Fivecoat as Authorized Signer of World Gospel Mission, an Illinois nonprofit corporation, on behalf of said corporation.



Notary Public for the State of Oregon




EXHIBIT A

Legal Description

A part of the South half of the Donation Land Claim of William S. Cooper and heirs at law of his late wife, Mary Ann Cooper, being Notification No. 224, Certificate No. 4542, and situate in Section 6, Township 6 South, Range 3 West of the Willamette Meridian, in the Counties of Polk and Yamhill in the State of Oregon, which part thereof is more particularly described as:

Beginning at an iron pipe set at the Southeast corner of said Donation Land Claim, from which point the Southeast corner of said Section 6 bears East 2.10 chains distant; and running thence North, along the center of the County Road, 19.50 chains; thence South 89°35' West 77.56 chains to the West line of said Section 6; thence South, along the West line of said Section 6, 19.50 chains to the Southwest corner of said Section 6; thence North 89°43' East, along the South line of said Section 6, 77.56 chains to the place of beginning.

EXHIBIT B

Permitted Encumbrances

1. Rights of the public to any portion of the Land lying within streets, roads and highways.
2. Easement(s) for the purpose(s) shown below and rights incidental thereto as reserved in a document;
Reserved by: Owner of adjoining property
Purpose: Roadway
Recording Date: February 8, 1949
Recording No: Book 137, Page 616, Polk County Deed Records
Affects: See document for specifics
3. Easement(s) for the purpose(s) shown below and rights incidental thereto, as granted in a document:
Granted to: Portland General Electric Company
Purpose: Electrical lines and telephone lines
Recording Date: June 27, 1953
Recording No: Book 170, Page 546, Yamhill County Deed Records
Affects: See document for specifics
4. Right, title and interest of Carl J. Swartz and Pamela R. Swartz, husband and wife, as disclosed by Deed
Recording Date: May 26, 1993
Recording No.: Film Volume 287, Page 778, Yamhill County Records
5. Conditions and restrictions as established by Yamhill County:
Purpose: Approval of Measure 37 Claim
Ordinance No/File No: 07-517
Recording Date: July 11, 2007
Recording No: 200715105, Yamhill County Records
6. Conditions and restrictions as established by Polk County:
Purpose: Approval of Measure 37 Claim
Ordinance No/File No: 07-186, Polk County Board of Commissioners
Recording Date: November 30, 2007
Recording No: 2007-017995, Polk County Records
7. Month-to-month rental agreement on the house.

GE 3 W, W. M.

Copy
Used map from
T 6383
to assist w/ placement

6

YAMHILL CO.

POLK CO.




East

SECTION

TOWNSHIP 6S, RANGE 3W, W. M.

North



South

Registration No. GR-139
APPLICATION No.
Certificate No. GR-129
PERMIT No.

Scale
2" = 1 mile

April 23, 1993

ROBERT & BETTY JANZEN
JANZEN FARMS
20555 SE WEBFOOT ROAD
DAYTON OR 97114

USER-ID: 10594

With regard to the pump test requirements for the following well and its associated water right:

| <u>POD-ID</u> | <u>Well</u> | <u>Application</u> | <u>Permit</u> | <u>Certificate</u> | <u>Status</u> |
|---------------|-------------|--------------------|---------------|--------------------|---------------|
| 22013 | A Well | GR-139 | GR-129 | 0 | Extended |

We have reviewed your request for an exemption from the pump test requirements. In your letter, you indicate that water level measurements cannot be made because:

- there is no access port or air line for measuring water levels in the well.
- the currently installed air line is not working.
- there is an obstruction in the well.

Although we cannot exempt you from testing the well because of this condition, we can grant you a time extension, subject to the following conditions:

1. The time extension is good for five years. Your new due date is March 15, 1998. If the well is modified or repaired during that time, and access is reestablished, or your air line is fixed, or the obstruction is removed, the extension ends and the test is due.
2. Prior to the expiration of the extension you will receive a notice that the test is due. If the above condition still exists, you must send us a written request for another extension.
3. A representative of the Water Resources Department may visit your well to verify that there is no access or that an obstruction exists.

The intent of this extension is to allow you to correct your well access problem during the course of normal maintenance and repair.



Bob and Betty Janzen
April 23, 1993
Page two

Oregon law requires all wells to be equipped with a usable access port or a working air line for the measurement of water levels. If your well does not have an access port or an air line, please be sure to have one installed the next time your pump or well is serviced. If your air line is not working, be sure to have it repaired the next time your pump or well is serviced.

We appreciate your cooperation in this program. If you have any questions, please contact Mike Zwart or Bill Ferber at the address below or by calling 378-8455.

Sincerely,

Windy Mellgaard

for
FRED LISSNER, Manager
Groundwater/Hydrology Section

cc: **Water Rights Section**

2450W

STATE ENGINEER
Salem, Oregon

Well Record

STATE WELL NO. 6/3W-6R(1)
COUNTY Polk
APPLICATION NO. GR-139

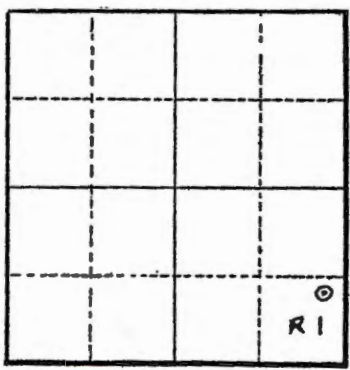
OWNER: Gust Janzen

MAILING ADDRESS: Rt. 1

LOCATION OF WELL: Owner's No. 1

CITY AND STATE: Dayton, Oregon

NE 1/4 SE 1/4 Sec. 6 T. 6 N. S. R. 3 W., W.M.
Bearing and distance from section or subdivision
corner 1100' N. & 260' W. from SE cor. Sec. 6,
or 330' S. of N. prop. line & 200'



Altitude at well 180 ft. Interpolated

TYPE OF WELL: drilled Date Constructed Oct., 1952

Depth drilled 142 Depth cased 122

Section 6

CASING RECORD: 10 inch casing set from 0 to 122 ft.

FINISH: none

AQUIFERS: Rock, broken from 122 to 142 ft.

WATER LEVEL: Flowing well - 3gpm 5 lbs shot in pressure Feb. 1953

PUMPING EQUIPMENT: Type Fairbanks-Morse 6 bowls at 135 ft. turbine H.P.
Capacity 110 G.P.M.

WELL TESTS:
Drawdown 115 ft. after _____ hours 80 G.
Drawdown 135 ft. after _____ hours 110 G.

USE OF WATER irrigation 30 acres Temp. _____ °F. 19

SOURCE OF INFORMATION Registration statement GR-139

DRILLER or DIGGER J. T. Miller

ADDITIONAL DATA:
Log Water Level Measurements _____ Chemical Analysis _____ Aquifer Test _____

REMARKS:

April 23, 1956

Mr. Gust Janzen
Route 1
Dayton, Oregon

Dear Mr. Janzen:

Enclosed find Certificate of Registration No. GR-129
Registration Statement No. GR-139
Annual Well Report Form

PLEASE READ CAREFULLY THE FOLLOWING INSTRUCTIONS:

Your Registration Statement and the attached Certificate of Registration have been recorded in this office. You should hold this original document as evidence of your claim for water rights.

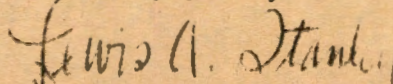
The Registration Statement and the Certificate of Registration is each a part of the same document. The Certificate of Registration is found on the last page of the Registration Statement.

As provided in ORS 537.610, you, the registrant, are now, prima facie, entitled to the right to appropriate the ground water and apply it to beneficial use to the extent and in the manner disclosed in the recorded Registration Statement until such time as the final water rights are determined by adjudication.

Each holder of a Certificate of Registration is required by law to file an annual well report with this office. This report must give water level measurements, an estimate of the quantity of water pumped, and other information concerning our ground-water resources. For your convenience, we are transmitting a report form so that you will be able to record the necessary information as it is obtained. These reports must be filed at the end of the water year, September 30, 1956. Additional report forms for next year will be mailed to you at a later date.

If your land is sold, an assignment of this registration document to the new owner should be recorded in this office. Assignment blanks will be furnished upon request.

Very truly yours,



LEWIS A. STANLEY
State Engineer

**STATE OF OREGON
WATER RESOURCES DEPARTMENT**

725 Summer St. N.E. Ste. A
SALEM, OR 97301-4172

(503) 986-0900 / (503) 986-0904 (fax)

RECEIPT # **107724**

INVOICE # _____

RECEIVED FROM: Ticor Title Company
BY: _____

| | |
|-------------|---------------|
| APPLICATION | <u>GR-139</u> |
| PERMIT | |
| TRANSFER | |

CASH: CHECK:# 360002062 OTHER: (IDENTIFY) _____

TOTAL REC'D \$ 75.00

1083 TREASURY 4170 WRD MISC CASH ACCT

0407 COPIES \$ _____
OTHER: (IDENTIFY) \$ _____
0243 I/S Lease _____ 0244 Muni Water Mgmt. Plan _____ 0245 Cons. Water _____

4270 WRD OPERATING ACCT

MISCELLANEOUS

0407 COPY & TAPE FEES \$ _____ 46111
0410 RESEARCH FEES \$ _____
0408 MISC REVENUE: (IDENTIFY) Assignment \$ 75.00
TC162 DEPOSIT LIAB. (IDENTIFY) \$ _____
0240 EXTENSION OF TIME \$ _____

WATER RIGHTS:

| | | | |
|--------------------|----------|------|------------|
| 0201 SURFACE WATER | EXAM FEE | 0202 | RECORD FEE |
| 0203 GROUND WATER | \$ | 0204 | \$ |
| 0205 TRANSFER | \$ | | |

WELL CONSTRUCTION

| | | | |
|-----------------------------|----------|------|-------------|
| 0218 WELL DRILL CONSTRUCTOR | EXAM FEE | 0219 | LICENSE FEE |
| LANDOWNER'S PERMIT | \$ | 0220 | \$ |
| OTHER (IDENTIFY) _____ | | | |

0536 TREASURY 0437 WELL CONST. START FEE

0211 WELL CONST START FEE \$ _____ CARD # _____
0210 MONITORING WELLS \$ _____ CARD # _____
OTHER (IDENTIFY) _____

0607 TREASURY 0467 HYDRO ACTIVITY LIC NUMBER

0233 POWER LICENSE FEE (FW/WRD) \$ _____
0231 HYDRO LICENSE FEE (FW/WRD) \$ _____
HYDRO APPLICATION \$ _____

TREASURY OTHER / RDX

FUND _____ TITLE _____
OBJ. CODE _____ VENDOR # _____
DESCRIPTION _____ \$ _____

RECEIPT: **107724**

DATED: 1/7/13 BY: L Bell