

E-2 App
 Yes
 No

Standard Application Completeness Checklist

Groundwater and Surface Water Applications Only
 Minimum Application Requirements (OAR 690-310-0040 &-0050)
 For use by WRD staff only

Application #:	G-19454	Receipt #:	143588
Applicant Name:	David & Yengcheekho Vang	Amount Requested:	.125 cfs
Priority Date:	8/20/24	Proposed Use:	Nursery
County:	Clackamas	POD's TRS &TL:	5S 2E 5/6; 801
WM #:	20	Caseworker:	Adam
Reviewed by:	Corie	Reviewed Date:	8/21/24

- Applicant/Organization Name and Mailing Address
- Signature of **all** applicants (include title or authority of representative if applicant is an organization or corporation). Note: Applicant's agent may NOT sign the application on behalf of the applicant.
- Property Ownership: Does the applicant own all the land for the proposed project? Yes No
 If No:
 - The affected landowner's name(s) and mailing address(s) must be listed.
 - A signed statement declaring the existence of either written authorization or an easement permitting access to land crossed by the proposed ditch canal or other work must be submitted.
- For a SW Application:** Source of water must be indicated.
 - If the source is stored water, is the stored water component filled out and does the applicant own the reservoir or include a non-expired agreement for stored water? (ORS 537.400)
 - If for stored water, is the source authorized under a permit, certificate, or decree?
 Permit or Certificate issued: Y N Permit or Certificate #:


NOTE: An expedited secondary (E2) application and a reservoir application cannot be filed at the same time. The reservoir must be legally authorized first, under an existing water right, in order to accept and process an E2 application.
- For a GW Application:** Well development table completed and a well log report included (if existing)
- Division 33 (Sensitive, Threatened, Endangered, Fish Species)
- Proposed Water Use:
 - Amount of water from *each* source in GPM, CFS, or AF
 - Period of use indicated
 - If for supplemental irrigation, primary acreage or underlying permit or certificate number listed.
 (Note: Primary and Supplemental Irrigation counts as 2 uses)
- Water Management Section
- Resource Protection Section


- Project schedule. (Note: If system is already completed, indicates "existing.", (Note: Estimates are okay if the water system has not been designed))
- Supplemental data sheets enclosed (if needed)
 - Form M (Municipal or Quasi-Municipal)
- A completed **Land-Use Form** or receipt signed and dated by the appropriate planning department. Please be certain that the Land-Use form lists all lands involved and all uses proposed. Date of signature must be within the past 12 months.
- A **Legal Description** of all the properties involved where water is diverted, conveyed, and used. The legal description includes a metes and bounds or other government survey description. A copy of the deed, land sales contract or title insurance policy can provide this information, or applicant may submit a lot book report prepared by a title company. Copies of tax bills are not acceptable
- The proposed source IS IS NOT restricted or withdrawn from further appropriation. **NOTE:** If it is withdrawn under ORS 538, reject/return application and fees.
- The **map** must meet all the minimum requirements of OAR 690-310-0050.
 - Township, Range, Section
 - Location of main canals, ditches, pipelines or flumes (if POA/POD is outside of POU)
 - Place of use, 1/4-1/4's and tax lot clearly identified
 - Even map scale not less than 4" = 1 mile (1" = 1320 ft.); examples: 1" = 100 ft., 1" = 200 ft.
 - Location of **each** diversion point or well by reference to a recognized public land survey corner.
 - Multiple wells shall be uniquely labeled, and identified on well logs, if existing.
 - Reference corner on map
 - North directional symbol
 - Number of acres per 1/4 1/4 if for irrigation, supplemental irrigation, or nursery use
- Fees:** Amount of Water Requested: .125 cfs Name on Check: Will McGill Surveying


Exam Fee Due:	\$1980
Exam Fee Submitted:	\$1980
Difference:	\$0
Recording Fee Paid?	<input checked="" type="checkbox"/> Yes <input type="checkbox"/> No \$ 610
Total:	\$2590

Oregon Water Resources Department
Groundwater Application

 Main

 Help

 Return

 Contact Us

Today's Date: Wednesday, August 21, 2024

Base Application Fee.		\$1,570.00
Number of proposed cubic feet per second (cfs) to be appropriated. (1 cfs = 448.83 gallons per minute)	.125	\$410.00
Number of proposed Use's for the appropriated water. (i.e. Irrigation, Supplemental Irrigation, Pond Maintenance, Industrial, Commercial, etc) *	1	
Number of proposed groundwater points of appropriation. (i.e. number of wells) (include all injection wells, if applicable) **	1	
Subtotal:		\$1,980.00
Permit Recording Fee. ***		\$610.00
* the 1st Water Use is included in the base cost. ** the 1st groundwater point of appropriation is included in the base cost. *** the Permit Recording Fee is not required when the application is submitted but, must be paid before a permit will be issued. It is fully refundable if a permit is not issued. If the recording fee is not paid prior to issuance of the Final Order, permit issuance will be delayed.	<input type="button" value="Recalculate"/>	
Estimated cost of Permit Application		\$2,590.00

MONEY SLIP

DATE: <u>8-20-24</u>	RECEIPT #: <u>143588</u>
----------------------	--------------------------

RECEIVED FROM: Will McGill
Surveying, LLC

APPLICATION <u>G-1954</u>
PERMIT
TRANSFER

CASH CHECK # 2292 OTHER (IDENTIFY)

TOTAL REC'D	\$ <u>2,590.00</u>
-------------	--------------------

1083 TREASURY	4170 MISC CASH ACCT.
---------------	----------------------

0407 COPIES	\$
_____ OTHER: (IDENTIFY) _____	\$

0243 Instream Lease _____ 0244 Muni Water Mgmt. Plan _____ 0245 Cons. Water _____

1083 TREASURY	4270 WRD OPERATING ACCT.
---------------	--------------------------

4000

MISCELLANEOUS

0407 COPY & TAPE FEES	\$
0410 RESEARCH FEES	\$
0408 MISC REVENUE (IDENTIFY) _____	\$
TC162 DEPOSIT LIAB. (IDENTIFY) _____	\$
0240 EXTENSION OF TIME _____	\$

WATER RIGHTS

0201 SURFACE WATER	EXAM FEE		RECORD FEE
0203 GROUND WATER	\$	0202	\$
0205 TRANSFER	\$ <u>1980.00</u>	0204	\$ <u>210.00</u>

WELL CONSTRUCTION

0218 WELL DRILL CONSTRUCTOR	EXAM FEE		RECORD FEE
LANDOWNER'S PERMIT	\$	0219	\$
_____ OTHER (IDENTIFY) _____		0220	\$

0607 TREASURY	0467 HYDROELECTRIC
---------------	--------------------

0233 POWER LICENSE FEE (FW/WRD)	LIC NUMBER	
0231 HYDRO LICENSE FEE (FW/WRD)		\$
_____ HYDRO APPLICATION		\$

SPECIAL INSTRUCTIONS:

RECEIVED
OVER THE COUNTER

RETURN TO APPLICANT -- LETTER ATTACHED