

ASSIGNED

Name Robert W. Bennett
By Rt. 1 Box 45
Address Springfield
Lane Co.

Application No. GR 1389
Certificate No. GR 1346
DVA Notification
Stream Index, Page No. 2-93F ✓

FEES PAID		
Date	Amount	Receipt No.
4/10/58	15-	15953

Date filed April 10, 1958 8⁰⁹ AM
Tentative priority 1943
Action suspended until _____

FEES REFUNDED		
Date	Amount	Check No.

Well log filed _____

ASSIGNMENTS

Date	To Whom	Address	Volume	Page
4-2-75	Virgil V. Nave	3092 Hayden Bridge Rd. Springfield	5	623

CONSTRUCTION

Date for completion _____
Extended to _____
Date for application of water _____
Extended to _____

REMARKS

A well irrigates 13² acres near McKenzie River - Lane County

PROSECUTION OF WORK

Form "B" filed _____
Form "C" filed _____

LANE/EO

NOTICE OF INTEREST IN WATER RIGHT

DEC 17 1985

RECEIVED

DEC 17 1985

WATER RESOURCES DEPT
SALEM, OREGON

To: Director of Water Resources
555 13th Street, N.E.
Salem, Oregon 97310

This is to notify you of an interest in the following described water right:

Loan Number

P-35529

Borrower's Name

Nale, Virgil V.

Mailing Address

Property being served by the water:

Township

17 S

Township _____

Township _____

Range

2 W

Range _____

Range _____

Section

19

Section _____

Section _____

Tract

Tract _____

Tract _____

Water Right Numbers:

Permit Number(s)

BR 1389

Certificate Number(s)

BR 1346

Irrigation District

13 A c

The State of Oregon, by and through the Director of Veterans' Affairs, has a security interest in the above described property and hereby requests that no action be taken to diminish the water right without notifying the Department of Veterans' Affairs, 700 Summer Street, N.E., Salem, Oregon, 97310.

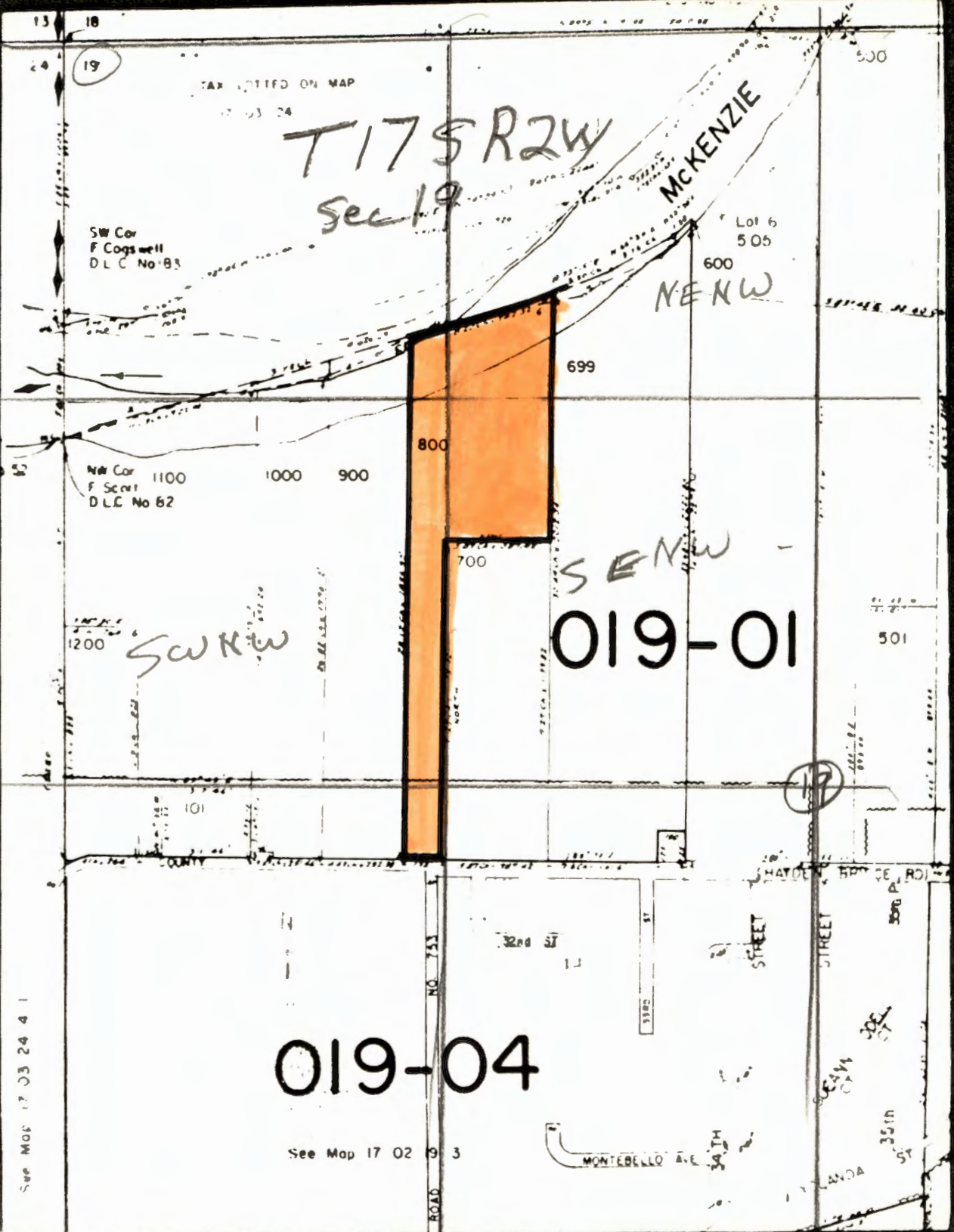
Attention: Butch Gehley, Appraisal Coordinator

DM

12-1985

Attachments:

- Legal Descriptions
- Tax Lot Maps
- Please return copy to ODVA



T17SR2W
sec 19

MCKENZIE
NE NW

SE NW
019-01

019-04

TAX LOTTED ON MAP
17 03 24

SW Cor
F Cogswell
D.L.C. No 83

Lot 6
505

NW Cor
F Secret
D.L.C. No 82

See Map 17 03 24 1

See Map 17 02 9 3

Robert W. Straub
XXXXXXXXXX

GR-1389

April 4, 1975

Virgil V. Nave
3092 Hayden Bridge Rd.
Springfield, OR 97477

Dear Mr. Nave:

The assignment of Registration number Gr-1389, Certificate of Registration number Gr-1346, from Robert W. Bennett to you has been recorded in the records of the State Engineer. Our records have been changed accordingly, and the original is enclosed along with our receipt number 45958 covering the recording fee of \$2.00 you submitted.

Very truly yours,

Vestal R. Garner
Assistant

VRG: mm
enc:

GR-1389

November 7, 1958

Mr. Robert W. Bennett
Rt. 1, Box 45
Springfield, Oregon

Dear Sir:

GR-1389
GR-1346

April 18, 1958

Robert W. Bennett
Route 1, Box 45
Springfield, Oregon

Dear Mr. Bennett:

This will acknowledge receipt of your well registration statement and check in the amount of \$15 for which our receipt 15953 is enclosed.


After we have had an opportunity to examine your statement, we will communicate with you further.

Very truly yours,

LEWIS A. STANLEY
State Engineer

By
Wm. S. Bartholomew
Geologist

Township 17S Range 2W W. 1/2
North



Locate well and acreage of irrigated land on plat.
Scale: 2" = 1 Mile

STATE OF OREGON

County of Jane } ss.

I, Robert W. Bennett, being first duly sworn, do hereby certify that I have read the foregoing Registration Statement and that all of the items therein contained are true to the best of my knowledge and belief.

Robert W. Bennett
(Signature of Registrant)

Subscribed and sworn to before me this 9th day of April, 1958

My commission expires Jan 18, 1962

Eidan S. Wadlin
(Notary Public)

(SEAL)

CERTIFICATE OF REGISTRATION

STATE OF OREGON

County of Marion } ss.

This is to certify that the foregoing Registration Statement was received in the office of the State Engineer on the 10th day of April, 1958, at 8:00 o'clock A. M. and has been duly recorded in said office in Book No. 7 of Registration Statements on page GR-1316

Witness my hand this 20th day of October, 1958

Lewis J. Stanley
(State Engineer)

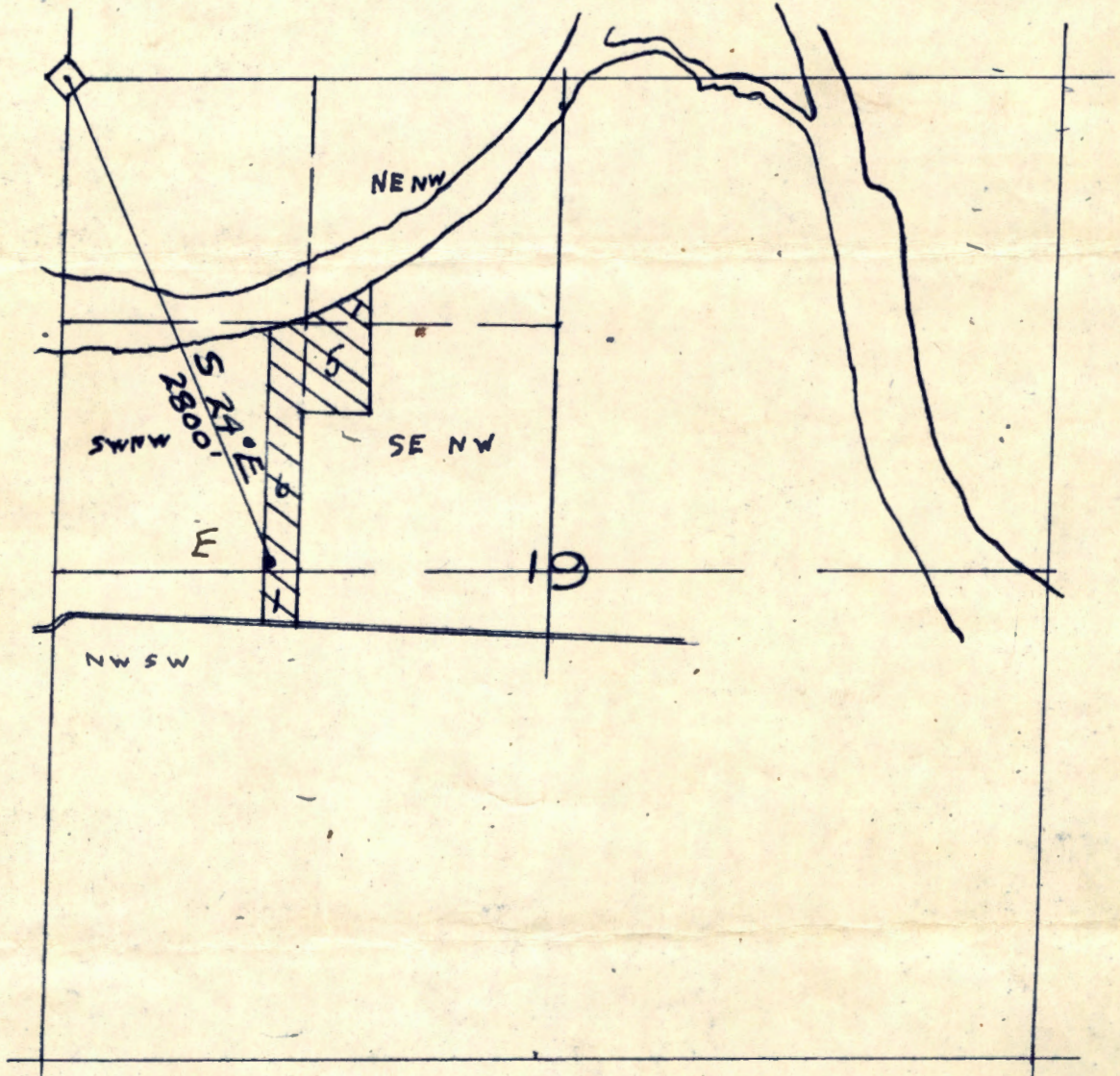
By

(Deputy)

GR - 1316

Water Right Map
For R.W. Bennett

RECEIVED
APR 10 1958
STATE ENGINEER
SALEM, OREGON



Sec. 19 T 17 S - R 2 W

Scale 1" = 1000'

GR 1389

The completed assignment must be submitted to the State Engineer, 1178 Chemeketa Street, N.E., Salem, Oregon 97310, together with a recording fee of \$2.00.

\$2.00 FEE PAID

4-2-76

8:00 A.M.

Receipt No. 45968

RECEIVED

APR 2 1975

STATE ENGINEER
SALEM, OREGON