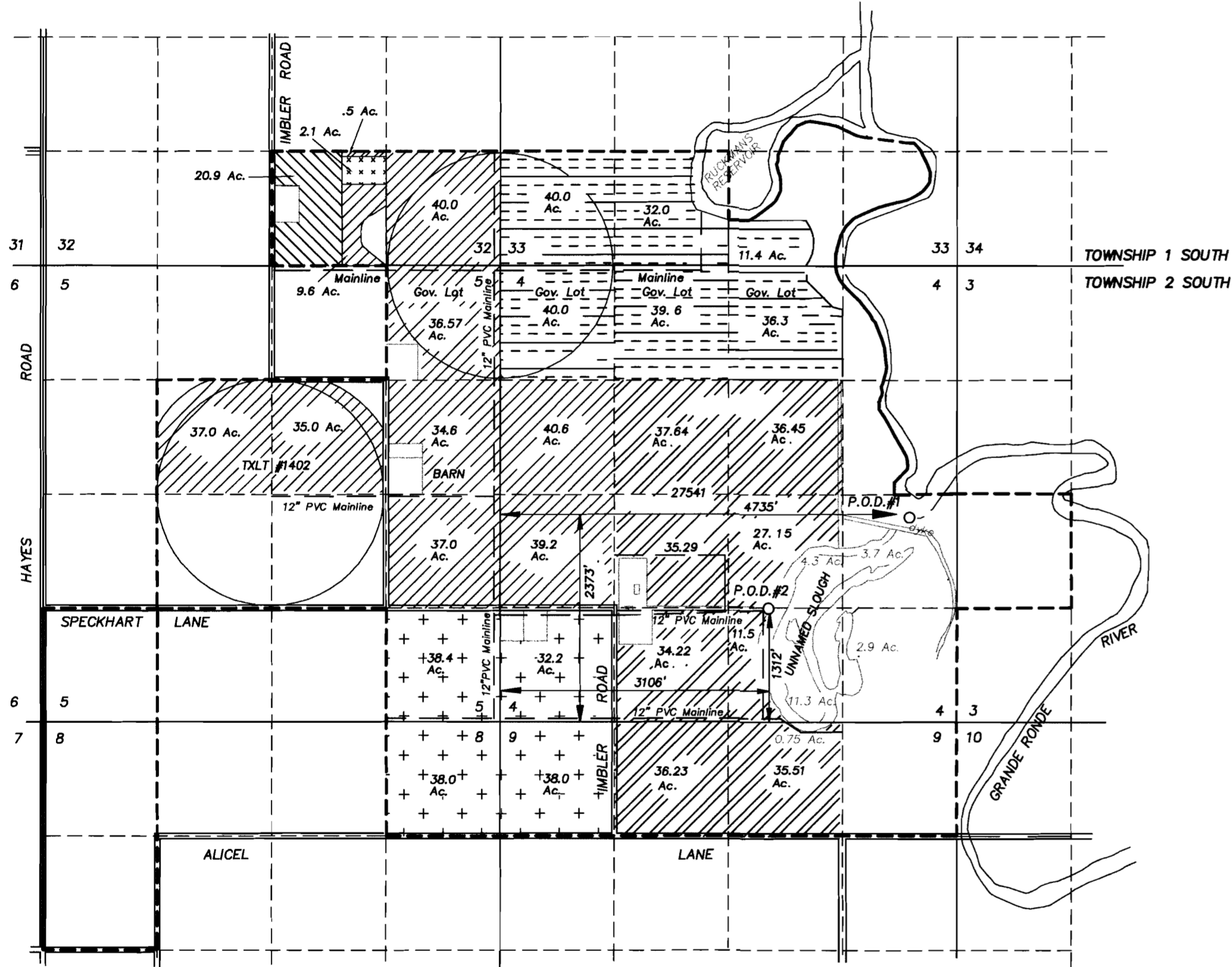


ALICEL IRRIGATION DISTRICT (STORED WATER RIGHT)

Township 1 South Range 39 East

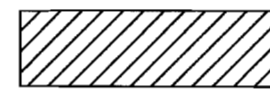


Township 2 South Range 39 East

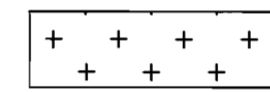


SCALE 1" = 1320'

LEGEND



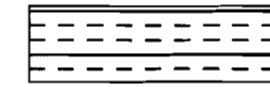
Gail Talbot Permit No. 32231 requesting supplemental water from stored rights. (See Transfer in progress T-8194)



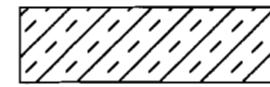
Robert R. & Sharon K. Beck Permit No. 32156 requesting supplemental water from stored rights. (See Transfer in progress T-8194)



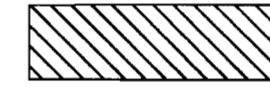
Monica Kinnel Permit No. 27541 requesting supplemental water from stored rights. (See Transfer in progress T-8194)



Gail Talbot Permit No. 29200 requesting supplemental water from stored rights.



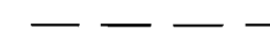
J. Miller Permit No. 49493 requesting supplemental water from stored rights.



Lands requesting primary water from stored rights.



District boundary line




Existing Mainlines

Note:

P.O.D #1 is where the water is diverted from the Grande Ronde River into the Unnamed slough.

P.O.D #2 is where the water is pumped out of the Unnamed slough and put into the system.



NOTE: The preparation of this map was for the purpose of identifying the location of the proposed water right and has no intent to provide dimensions or location of property ownership lines. Location information shown hereon was furnished by the applicant.

FINAL PROOF ALICEL IRRIGATION DISTRICT

BY
BAGETT - GRIFFITH & BLACKMAN
2006 ADAMS AVENUE
LAGRANDE, OREGON 97850

October 1, 2003

APPLICATION NO. S-84939/R-84940

PERMIT NUMBER S-53777/R-13247/R-13192