
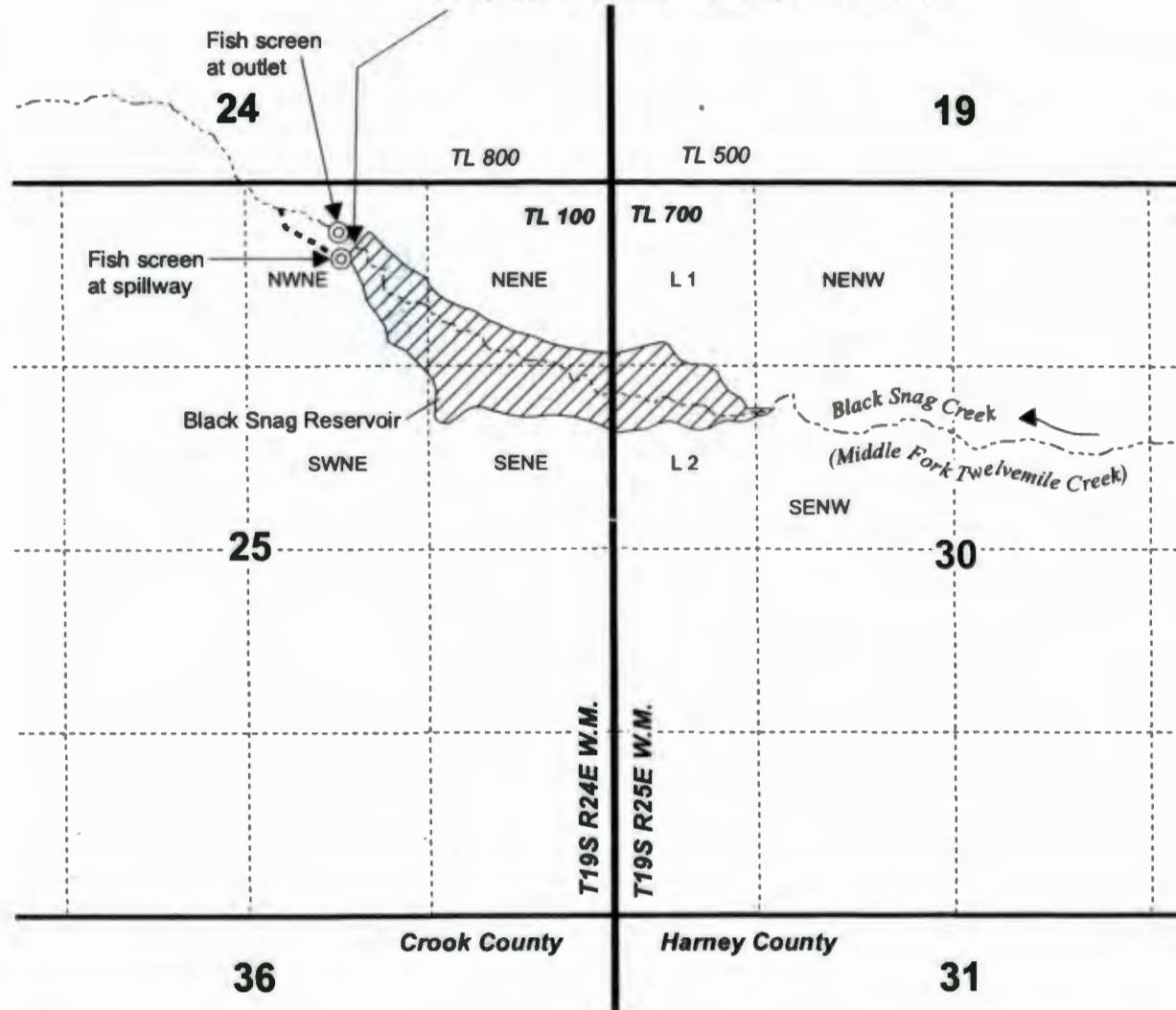



**T19S R24E, WM,  
CROOK COUNTY, OR  
&  
T19S R25E, WM  
HARNEY COUNTY, OR**

Center of Dam & Measuring Device Location:  
420' S, 1860' W of NE Cor Sec 25, T19S R24E WM



- ⊙ Fish screen
- Spillway
- Creek
- Storage for Fish, Recreation, and Livestock
- Township
- Section
- Quarter Quarter
- Tax Lot



RENEWAL DATE 12/31/2025



**CLAIM OF BENEFICIAL USE MAP  
GI RANCH**

Date: 7/31/2024 Ap R-71909 Permit R-13158

Project #24025

This map is not intended  
to provide legal dimensions  
or locations of property  
ownership lines.

**WATER RIGHT SERVICES, LLC**  
PO BOX 1830, BEND, OR 97709  
**WWW.OREGONWATER.US** CCB # 197121  
johnshort@usa.com 541-389-2837