Permit S-55199
(Appl S-69623)

Land Shore Water

Jennie Bricker
Land Shore Water Legal Services, LLC
818 SW Third Avenue, PMB 1517
Portland, OR 97204

503-928-0976
jennie@landshorewater.com

December 7, 2023

Lisa Jaramillo, Transfer and Conservation Section Manager
Kelly Starnes, Transfer Program Advisor
Oregon Water Resources Department
725 Summer Street NE, Suite A
Salem, OR 97301

Re: Affidavit for TVID Partial Cancellation of Permit S-55199

Dear Lisa and Kelly:

As we discussed, I've enclosed the signed original "Affidavit in Support of Partial Cancellation of a Water Right Permit"—specifically, Permit S-55199. I represent the property owner affiants, DCMB, LLC, Wolverine Financial LLC, and Lone Oak Land & Investment Company, LLC. The Affidavit's purpose is to cancel the Tualatin Valley Irrigation District's layered water rights on the acreage owned by the property owners and thus facilitate the property owners' conveyance of Water Right Certificate 43613 and Water Right Certificate 68254 to the City of Banks. The City will eventually seek to transfer those water rights to municipal use.

Please place copies of the Affidavit in the OWRD files for Permit S-55199, Certificate 43613, and Certificate 68254. We will provide a copy of the Affidavit to the City of Banks for inclusion with its transfer application.

For reference, I have attached a copy of our September 29, 2023 email correspondence.

Please don't hesitate to contact me if I can clarify anything or provide additional documentation.

Thank you,

Jennie Bricker

RECEIVED
DEC 08 2023
OWRD

From: **JARAMILLO Lisa J * WRD** Lisa.J.JARAMILLO@water.oregon.gov
Subject: Questions re: water right conveyance agreement
Date: September 29, 2023 at 4:50 PM
To: Jennie Bricker jennie@landshorewater.com
Cc: STARNES Patrick K * WRD Patrick.K.STARNES@water.oregon.gov

RECEIVED
DEC 08 202
OWRD

Hi Jennie,

It was nice talking with you this afternoon. Here's a link to information on our website related to water right conveyance agreements:
https://www.oregon.gov/owrd/WRDFormsPDF/Transfer_Property_Transactions.pdf

After you've had a chance to read through it, please reach out if you have any questions.

Related to cancellation of the layered supplemental irrigation permit held by Tualatin Valley Irrigation District (TVID) that will not be transferred along with the primary irrigation right to the City of Banks:

- TVID could submit a notarized statement along with a map that can be placed into both TVID's permit file and your client's Water Right Certificate file. A copy of the notarized statement & map should also be submitted with the Transfer Application when it is filed.
    - The statement should:
        - Identify TVID's supplemental irrigation permit (#-____) and that ___ acres are layered with primary irrigation Certificate (#-_____)
        - Include a listing of the layered acres, broken out by township range, section, and ¼ ¼
        - Indicate that the ____ acres of TVID's supplemental irrigation permit (#-____) that are layered with primary irrigation Certificate # ____ proposed for transfer to the City of Banks are not being included as part of the Transfer Application, and that TVID does not intend to perfect this portion of their supplemental irrigation permit (#-____)
        - **Be accompanied by a map** that clearly identifies (broken out by township range, section, and ¼ ¼) the ____ acres of TVID's supplemental irrigation permit (#-____) that are layered with primary irrigation Certificate # ____ proposed for transfer to the City of Banks that are NOT being included as part of the Transfer Application
    - With this information, we can make a finding in the Preliminary Determination (PD) that outlines the information provided in TVID's notarized statement. The PD will also specify that because the specified portion (___ acres) of TVID's supplemental irrigation permit (#-____) that is layered with primary irrigation Certificate # ____ is NOT being included as part of the Transfer Application, they will be cancelled as part of the Transfer Order, consistent with ORS 540.510(1) and OAR 690-380-2250(2).
    - We will provide a copy of the Transfer Preliminary Determination to TVID (as the holder of the layered supplemental right to be cancelled pursuant to ORS 540.510(1) and OAR 690-380-2250(2), as well as the Transfer Applicant.

I'm including Kelly Starnes, the Transfer Program Advisor, on this email in case he'd like

to add anything.

Please also include a copy of this correspondence as part of the Transfer Application when it is filed.

Don't hesitate to reach out if you have any follow-up questions,

-Lisa

Lisa J. Jaramillo
Transfer and Conservation Section Manager
725 Summer Street NE, Suite A, Salem, OR 97301 I Phone: 503-871-1889 (work cell)

Integrity I Service I Technical Excellence I Teamwork I Forward-Looking

NOTE: OWRD offices are now open to the public. Given that many staff will continue teleworking remotely or have job duties that take them into the field on a regular basis, however, availability of staff in the office is not guaranteed 8 a.m. - 5 p.m. every day (M-F). OWRD's Salem office is closed for customer service drop-ins from Noon – 1pm. **Customers and visitors are encouraged to schedule an appointment in advance if they wish to meet in person with specific staff members.** Alternative methods for meeting, such as by phone or virtually via Teams, are also available.

RECEIVED
DEC 08 2023
OWRD

AFFIDAVIT IN SUPPORT OF PARTIAL CANCELLATION OF A WATER RIGHT PERMIT

STATE OF OREGON)
) ss.
County of Washington)

We, Bobby Nuvolini, Robert Bobosky, and Susan Cropp, being first duly sworn, depose and say:

1. Bobby Nuvolini is the manager and authorized agent of the Tualatin Valley Irrigation District ("TVID").
2. Robert Bobosky is the manager of DCMB, LLC ("DCMB") and Wolverine Financial LLC ("Wolverine"), both Oregon limited liability companies.
3. Susan Cropp is the manager of Lone Oak Land & Investment Company, LLC ("Lone Oak"), an Oregon limited liability company.
4. TVID holds Permit S-55199 for irrigation and agricultural use on acreage that includes the following places of use in Section 36, Township 2 North, Range 4 West, of the Willamette Meridian, in Washington County, Oregon:

NE¼ NE¼	26.20 acres
NW¼ NE¼	21.90 acres
SW¼ NE¼	39.90 acres
SE¼ NE¼	32.60 acres
NW¼ SE¼	40.90 acres
Total acres:	161.60

as shown on the map attached as Exhibit 1.

5. DCMB, Wolverine, and Lone Oak own the property in Section 36 (the "Property") that is covered by TVID's Permit S-55199; specifically, the Property comprises Tax Lot 800, Tax Lot 600, and Tax Lot 603, about 176 acres in all. All of the 161.60 acres authorized under Permit S-55199, described above, are located within the Property. The Property is more particularly described in the attached Exhibit 4.
6. Of the Property's total acreage, 45.5 acres is irrigated under Water Right Certificate 42613, as shown on the map attached as Exhibit 2, and 108.2 acres is irrigated under Water Right Certificate 68254, as shown on the map attached as Exhibit 3.
7. Certificate 42613 and Certificate 68254 are the primary irrigation rights appurtenant to the Property and are now leased for instream purposes under IL 1940 and IL 1941.

RECEIVED
DEC 08 2023
OWRD

8. The irrigation and agricultural use authorized for the 161.60-acre portion of Permit S-55199 are treated by the Water Resources Department as supplemental rights because, with the exception of 7.9 acres in the Southwest Quarter of the Northwest Quarter, they are layered with the primary irrigation rights under Certificate 42613 and Certificate 68254.
9. DCMB, Wolverine, and Lone Oak intend to convey the water rights authorized under Certificate 42613 and Certificate 68254 to the City of Banks and anticipate that, at some point in the future, the City of Banks will submit a Transfer Application to convert the water rights to municipal use.
10. The primary rights (i.e., the water rights authorized under Certificate 42613 and Certificate 68254) will be included in the City's Transfer Application, but the supplemental rights (i.e., the 161.60-acre portion of Permit S-55199) will not be included.
11. TVID will not perfect the 161.60-acre portion of Permit S-55199. TVID does intend to perfect the remaining portion of Permit S-55199 (i.e., that portion of Permit S-55199 that is not appurtenant to the Property).
12. TVID intends that the 161.60-acre portion of Permit S-55199 be cancelled as part of the order approving the City's Transfer Application. TVID further intends that the remaining portion of Permit S-55199 (i.e., that portion of Permit S-55199 that is not appurtenant to the Property) be unaffected by the order approving the City's Transfer Application.

Tualatin Valley Irrigation District

By: Bobby Nuvolini, Manager

SUBSCRIBED AND SWORN TO before me this 7 day of November, 2023, by Bobby Nuvolini, as Manager of the Tualatin Valley Irrigation District.

OFFICIAL STAMP
JENNIFER NOEL ADISHIAN
NOTARY PUBLIC - OREGON
COMMISSION NO. 1032834
MY COMMISSION EXPIRES 01/19/2027

NOTARY PUBLIC
My commission expires: 1/19/2027

RECEIVED
DEC 08 2023
OWRD

DCMB, LLC

By: Robert Bobosky, Manager

SUBSCRIBED AND SWORN TO before me this 20 day of October, 2023, by Robert Bobosky, as Manager of DCMB, LLC, an Oregon limited liability company.

OFFICIAL STAMP
CYNLAYSHA BOLES
NOTARY PUBLIC - OREGON
COMMISSION NO. 1040641
MY COMMISSION EXPIRES SEPTEMBER 18, 2027

NOTARY PUBLIC
My commission expires: Sept 18, 2027

Wolverine Financial LLC

By: Robert Bobosky, Manager

SUBSCRIBED AND SWORN TO before me this 20 day of October, 2023, by Robert Bobosky, as Manager of Wolverine Financial LLC, an Oregon limited liability company.

OFFICIAL STAMP
CYNLAYSHA BOLES
NOTARY PUBLIC - OREGON
COMMISSION NO. 1040641
MY COMMISSION EXPIRES SEPTEMBER 18, 2027

NOTARY PUBLIC
My commission expires: Sept 18, 2027

Lone Oak Land & Investment Company, LLC

By: Susan Cropp, Manager

SUBSCRIBED AND SWORN TO before me this 20 day of October, 2023, by Susan Cropp, as Manager of Lone Oak Land & Investment Company, LLC, an Oregon limited liability company.

NOTARY PUBLIC
My commission expires: Sept 18, 2027

OFFICIAL STAMP
CYNLAYSHA BOLES
NOTARY PUBLIC - OREGON
COMMISSION NO. 1040641
MY COMMISSION EXPIRES SEPTEMBER 18, 2027

RECEIVED
DEC 08 2023
OWRD

EXHIBIT 1

Section 36, T2N, R4W, W.M., Washington County, Oregon

Partial Voluntary Cancellation of Supplemental Irrigation Rights
Tualatin Valley Irrigation District
Application S-69623, Permit S-55199

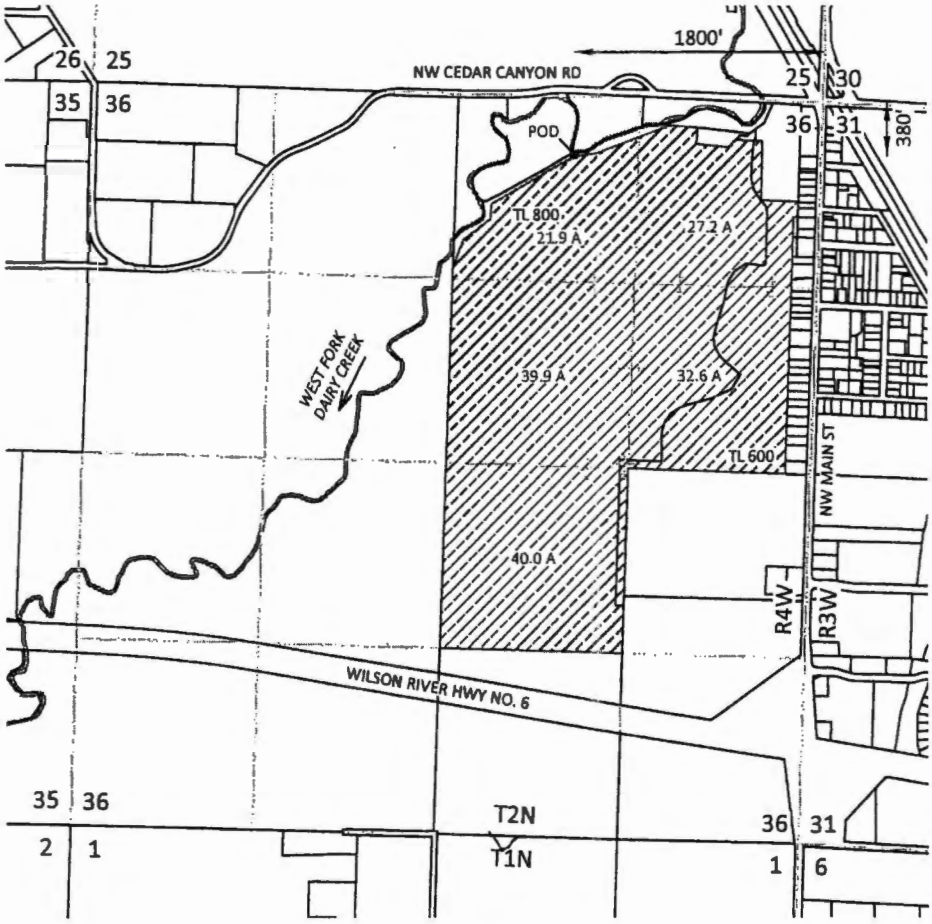

DRAFT

EXPLANATION

TUALATIN VALLEY IRRIGATION DISTRICT SUPPLEMENTAL RIGHTS IRRIGATION - 161.6 ACRES

POINT OF DIVERSION (POD)

N

SCALE

660 0 660 1320

1 INCH = 1320 FEET

September 8, 2023

This map is not intended to provide legal dimensions or locations of property ownership lines

Figure 1

KPFF 2200002.03

SKOOKUM WATER ASSOCIATES INC

1626 VICTORIAN WAY
EUGENE, OR 97401
(503) 319-8926

RECEIVED
DEC 08 2023
OWRD

EXHIBIT 2

Section 36, T2N, R4W, W.M., Washington County, Oregon

Partial Voluntary Cancellation of Supplemental Irrigation Rights
Tualatin Valley Irrigation District
Application S-69623, Permit S-55199

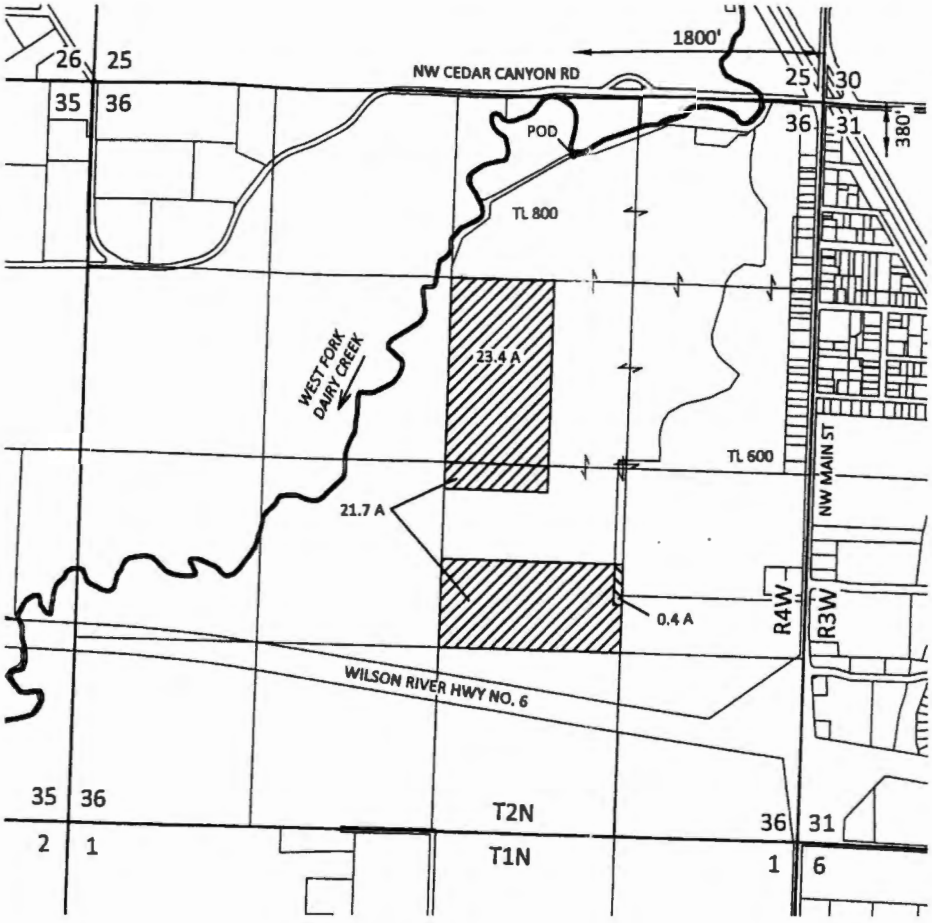

EXPLANATION

- CERTIFICATE 43613 DCMB, LLC IRRIGATION - 45.1 ACRES
- CERTIFICATE 43613 WOLVERINE FINANCIAL, LLC AND LONE OAK LAND & INVESTMENTS, LLC IRRIGATION - 0.4 ACRES
- POINT OF DIVERSION (POD)

N

SCALE

660 0 660 1320

1 INCH = 1320 FEET

September 6, 2022

This map is not intended to provide legal dimensions or locations of property ownership lines

Figure 1

KPFF 2200002.03

SKOOKUM WATER ASSOCIATES INC

1626 VICTORIAN WAY
EUGENE, OR 97401
(503) 319-8926

RECEIVED
DEC 08 2023
OWRD

EXHIBIT 3

Section 36, T2N, R4W, W.M., Washington County, Oregon

Partial Voluntary Cancellation of Supplemental Irrigation Rights
Tualatin Valley Irrigation District
Application S-69623, Permit S-55199

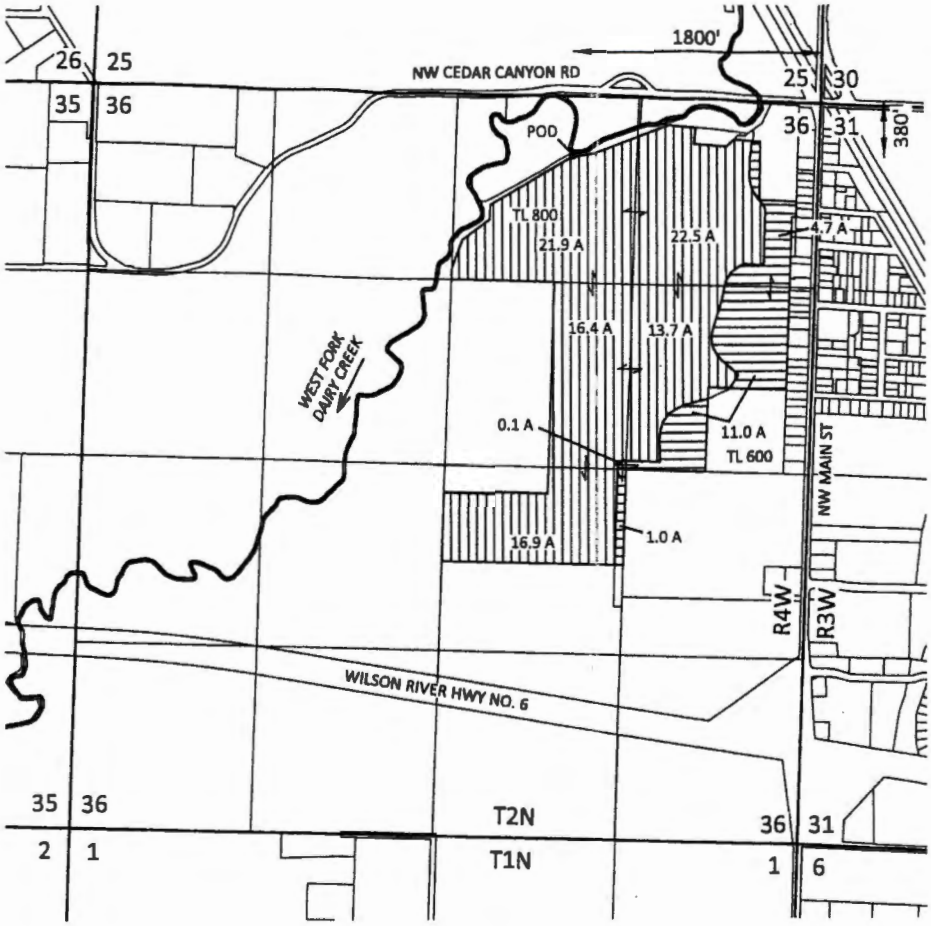

EXPLANATION

CERTIFICATE 68254
DCMB, LLC
IRRIGATION - 91.4 ACRES

CERTIFICATE 68254
WOLVERINE FINANCIAL, LLC AND
LONE OAK LAND & INVESTMENTS, LLC
IRRIGATION - 16.8 ACRES

POINT OF DIVERSION (POD)

N

SCALE
660 0 660 1320
1 INCH = 1320 FEET

September 6, 2022

This map is not intended to provide legal dimensions or locations of property ownership lines

Figure 1

KPFF 2200002.03

SKOOKUM
WATER ASSOCIATES INC

1626 VICTORIAN WAY
EUGENE, OR 97401
(503) 319-8926

RECEIVED
DEC 08 2023
OWRD

EXHIBIT 4

Map / Tax Lot: 2N436-00800 Account Num: R816077

A PORTION OF THE NORTHEAST AND SOUTHEAST QUARTERS OF SECTION 36, TOWNSHIP 2 NORTH, RANGE 4 WEST OF WILLAMETTE MERIDIAN, IN WASHINGTON COUNTY, OREGON AND BEING MORE PARTICULARLY DESCRIBED AS FOLLOWS:

BEGINNING AT A POINT ON THE EAST LINE OF THE NORTHWEST QUARTER OF SAID SOUTHEAST QUARTER OF SECTION 36 FROM WHICH THE SOUTHWEST CORNER OF "FIRST ADDITION TO BANKS" BEARS NORTH 00°04'24" WEST, 970.16 FEET AND NORTH 89°44'51" EAST, 1134.42 FEET; THENCE LEAVING SAID EAST LINE FROM SAID BEGINNING POINT, SOUTH 89°55'36" WEST, 60.00 FEET; THENCE PARALLEL AND 60.00 FEET WESTERLY OF SAID EAST LINE, NORTH 00°04'24" WEST, 1029.97 FEET TO A POINT 60.00 FEET, PERPENDICULAR MEASURE, NORTHERLY OF THE NORTH LINE OF SAID SOUTHEAST QUARTER OF SECTION 36; THENCE PARALLEL WITH AND 60.00 FEET NORTHERLY OF SAID NORTH LINE, NORTH 89°44'51" EAST, 286.79 FEET TO THE FLOOD PLAIN LINE AS DETERMINED ON 'PARCEL I' OF DEED DOCUMENT NO. 2007-023227 (WASHINGTON COUNTY DEED RECORDS); THENCE ALONG SAID FLOOD PLAIN LINE THE FOLLOWING COURSES:

NORTH 00°56'17" EAST, 84.82 FEET;
THENCE NORTH 06°10'17" WEST 73.27 FEET;
THENCE NORTH 00°43'16" EAST 34.50 FEET;
THENCE NORTH 05°50'20" EAST 34.13 FEET;
THENCE NORTH 17°00'03" EAST 51.71 FEET;
THENCE NORTH 08°17'18" EAST 17.00 FEET;
THENCE NORTH 26°11'12" EAST 10.75 FEET;
THENCE NORTH 42°04'51" EAST 21.60 FEET;
THENCE NORTH 27°25'49" EAST 33.60 FEET;
THENCE NORTH 57°41'40" EAST 96.82 FEET;
THENCE NORTH 66°55'58" EAST 50.90 FEET;
THENCE NORTH 74°43'59" EAST 86.22 FEET;
THENCE NORTH 73°16'00" EAST 90.30 FEET;
THENCE NORTH 61°39'19" EAST 71.55 FEET;
THENCE NORTH 64°55'13" EAST 79.71 FEET;
THENCE NORTH 31°48'31" EAST 124.09 FEET;
THENCE NORTH 51°20'25" WEST 157.34 FEET;
THENCE NORTH 43°12'55" WEST 52.09 FEET;
THENCE NORTH 29°04'32" WEST 76.00 FEET;
THENCE NORTH 05°57'27" WEST 74.52 FEET;
THENCE NORTH 13°56'17" EAST 143.90 FEET;
THENCE NORTH 16°03'21" EAST 113.96 FEET;
THENCE NORTH 09°56'33" EAST 137.01 FEET;
THENCE NORTH 30°35'44" EAST 88.76 FEET;
THENCE NORTH 54°12'05" EAST 102.65 FEET;
THENCE SOUTH 79°31'18" EAST 32.26 FEET;
THENCE SOUTH 88°40'13" EAST 44.37 FEET;
THENCE SOUTH 78°43'51" EAST 39.33 FEET;
THENCE NORTH 64°03'46" EAST 32.68 FEET;
THENCE NORTH 00°00'00" WEST 394.86 FEET;
THENCE NORTH 39°16'00" WEST 88.34 FEET;
THENCE NORTH 35°08'14" WEST 45.92 FEET;
THENCE NORTH 33°40'34" WEST 33.78 FEET;
THENCE NORTH 15°42'06" WEST 54.81 FEET;
THENCE NORTH 06°23'01" WEST 45.41 FEET;
THENCE NORTH 00°32'07" EAST 74.28 FEET;
THENCE NORTH 01°11'40" WEST 49.19 FEET;
THENCE NORTH 06°34'51" EAST 57.41 FEET;

RECEIVED
DEC 08 2023
OWRD

THENCE NORTH 01°41'04" EAST 41.08 FEET;
THENCE NORTH 16°22'15" EAST 53.53 FEET;

THENCE NORTH 01°22'44" WEST 57.44 FEET TO THE BOUNDARY OF 'PARCEL I' OF DEED DOCUMENT NO. 2007-023227; THENCE LEAVING SAID FLOOD PLAIN LINE ALONG THE NORTHERLY BOUNDARY OF SAID "PARCEL I" THE FOLLOWING THIRTEEN (13) COURSES:

SOUTH 51°59'39" WEST 50.40 FEET;
THENCE SOUTH 44°30'39" WEST, 30.55 FEET;
THENCE NORTH 86°23'21" WEST, 50.00 FEET;
THENCE SOUTH 44°30'39" WEST, 122.18 FEET;
THENCE NORTH 86°23'21" WEST, 230.00 FEET;
THENCE NORTH 03°36'39" EAST, 115.44 FEET;
THENCE NORTH 86°23'21" WEST, 195.23 FEET;
THENCE SOUTH 67°29'00" WEST, 584.12 FEET;
THENCE SOUTH 79°13'00" WEST, 158.40 FEET;
THENCE SOUTH 58°24'00" WEST, 681.70 FEET;
THENCE SOUTH 01°48'00" WEST, 106.30 FEET;
THENCE SOUTH 51°50'00" WEST, 243.80 FEET;

THENCE SOUTH 18°33'00" WEST, 217.90 FEET TO THE WEST LINE OF SAID NORTHEAST QUARTER OF SECTION 36; THENCE SOUTH 00°01'28' EAST ALONG SAID WEST LINE, 2900.78 FEET TO THE NORTHERLY RIGHT-OF-WAY LINE OF THE WILSON RIVER HIGHWAY NO. 6; THENCE LEAVING SAID WEST LINE, SOUTH 82°25'12" EAST ALONG SAID RIGHT-OF-WAY LINE, 1331.90 FEET TO SAID EAST LINE OF THE SOUTHWEST QUARTER OF THE SOUTHEAST QUARTER OF SECTION 36; THENCE LEAVING SAID RIGHT-OF-WAY LINE, NORTH 00°04'24" WEST ALONG SAID EAST LINE, 718.43 FEET TO THE POINT OF BEGINNING.

THE AREA DESCRIBED ABOVE CONTAINS APPROXIMATELY 144.40 ACRES, MORE OR LESS.

RECEIVED
DEC 08 2023
OWRD

Map / Tax Lot: 2N436-000600 Account Num: R15997

A PORTION OF THE NORTHEAST AND SOUTHEAST QUARTERS OF SECTION 36, TOWNSHIP 2 NORTH, RANGE 4 WEST OF WILLAMETTE MERIDIAN, IN WASHINGTON COUNTY, OREGON AND BEING MORE PARTICULARLY DESCRIBED AS FOLLOWS:

BEGINNING AT THE SOUTHWEST CORNER OF "FIRST ADDITION TO BANKS", SAID CORNER LOCATED ON THE SOUTH LINE OF SAID NORTHEAST QUARTER OF SECTION 36; THENCE SOUTH 89°44'51" WEST ALONG SAID SOUTH LINE, 1134.42 FEET TO THE NORTHEAST CORNER OF THE NORTHWEST QUARTER OF SAID SOUTHEAST QUARTER; THENCE SOUTH 00°04'24" EAST ALONG THE WEST LINE OF SAID NORTHWEST QUARTER, 970.16 FEET; THENCE LEAVING SAID WEST LINE, SOUTH 89°55'36" WEST, 60.00 FEET; THENCE NORTH 00°04'24" WEST, PARALLEL WITH SAID WEST LINE, 1029.97 FEET TO A POINT 60.00 FEET, PERPENDICULAR MEASURE, NORTH OF SAID SOUTH LINE OF THE NORTHEAST QUARTER OF SECTION 36; THENCE PARALLEL WITH SAID SOUTH LINE, NORTH 89°44'51" EAST, 286.79 FEET TO THE FLOOD PLAIN LINE AS DETERMINED ON 'PARCEL I' OF DEED DOCUMENT NO. 2007-023227 (WASHINGTON COUNTY DEED RECORDS); THENCE ALONG SAID FLOOD PLAIN LINE THE FOLLOWING COURSES:

NORTH 00°56'17" EAST, 84.82 FEET;
THENCE NORTH 06°10'17" WEST 73.27 FEET;
THENCE NORTH 00°43'16" EAST 34.50 FEET;
THENCE NORTH 05°50'20" EAST 34.13 FEET;
THENCE NORTH 17°00'03" EAST 51.71 FEET;
THENCE NORTH 08°17'18" EAST 17.00 FEET;
THENCE NORTH 26°11'12" EAST 10.75 FEET;
THENCE NORTH 42°04'51" EAST 21.60 FEET;
THENCE NORTH 27°25'49" EAST 33.60 FEET;
THENCE NORTH 57°41'40" EAST 96.82 FEET;
THENCE NORTH 66°55'58" EAST 50.90 FEET;
THENCE NORTH 74°43'59" EAST 86.22 FEET;
THENCE NORTH 73°16'00" EAST 90.30 FEET;
THENCE NORTH 61°39'19" EAST 71.55 FEET;
THENCE NORTH 64°55'13" EAST 79.71 FEET;
THENCE NORTH 31°48'31" EAST 124.09 FEET;
THENCE NORTH 51°20'25" WEST 157.34 FEET;
THENCE NORTH 43°12'55" WEST 52.09 FEET;
THENCE NORTH 29°04'32" WEST 76.00 FEET;
THENCE NORTH 05°57'27" WEST 74.52 FEET;
THENCE NORTH 13°56'17" EAST 143.90 FEET;
THENCE NORTH 16°03'21" EAST 113.96 FEET;
THENCE NORTH 09°56'33" EAST 137.01 FEET;
THENCE NORTH 30°35'44" EAST 88.76 FEET;
THENCE NORTH 54°12'05" EAST 102.65 FEET;
THENCE SOUTH 79°31'18" EAST 32.26 FEET;
THENCE SOUTH 88°40'13" EAST 44.37 FEET;
THENCE SOUTH 78°43'51" EAST 39.33 FEET;
THENCE NORTH 64°03'46" EAST 32.68 FEET;
THENCE NORTH 00°00'00" WEST 394.86 FEET;
THENCE NORTH 39°16'00" WEST 88.34 FEET;
THENCE NORTH 35°08'14" WEST 45.92 FEET;
THENCE NORTH 33°40'34" WEST 33.78 FEET;
THENCE NORTH 15°42'06" WEST 54.81 FEET;
THENCE NORTH 06°23'01" WEST 45.41 FEET;
THENCE NORTH 00°32'07" EAST 74.28 FEET;

RECEIVED
DEC 08 2023
OWRD

THENCE NORTH 01°11'40" WEST 49.19 FEET;
THENCE NORTH 06°34'51" EAST 57.41 FEET;
THENCE NORTH 01°41'04" EAST 41.08 FEET;
THENCE NORTH 16°22'15" EAST 53.53 FEET;

THENCE NORTH 01°22'44" WEST 57.44 FEET TO THE BOUNDARY OF 'PARCEL I' OF DEED DOCUMENT NO. 2007-023227; THENCE LEAVING SAID FLOOD PLAIN LINE, NORTH 51°59'39" EAST ALONG SAID BOUNDARY, 78.18 FEET TO AN ANGLE POINT THEREIN; THENCE CONTINUING ALONG SAID BOUNDARY, NORTH 23°00'40" EAST, 153.85 FEET TO THE SOUTH RIGHT-OF-WAY LINE OF NW CEDAR CANYON ROAD, BEING 25.00 FEET FROM THE CENTERLINE THEREOF; THENCE SOUTH 89°20'21" EAST ALONG SAID RIGHT-OF-WAY LINE, 208.06 FEET TO THE NORTHWEST CORNER OF SAID "FIRST ADDITION TO BANKS"; THENCE LEAVING SAID RIGHT-OF-WAY LINE ALONG THE BOUNDARY OF SAID PLAT THE FOLLOWING THREE (3) COURSES: SOUTH 00°00'00" EAST, 802.28 FEET; THENCE NORTH 89°22'00" WEST, 30.00 FEET; THENCE SOUTH 00°00'00" EAST, 1837.10 FEET TO SAID SOUTHWEST OF SAID PLAT AND THE POINT OF BEGINNING.

THE AREA DESCRIBED ABOVE CONTAINS APPROXIMATELY 30. 07 ACRES, MORE OR LESS.

REGISTERED
PROFESSIONAL
LAND SURVEYOR

Michael H Harris

OREGON
JULY 11, 2000
MICHAEL H. HARRIS
57863

VALID UNTIL 6-30-17

RECEIVED
DEC 08 2023
OWRD

Map / Tax Lot: 2N436-00603 Account Num: R2201047

That land described in that certain Warranty Deed recorded as Washington County Instrument No. 2007-023227

EXCEPTING THEREFROM

The land described in that certain Warranty Deed recorded as Washington County Instrument No. 2017-2188

Described as follows:

That land described in that certain Warranty Deed recorded as Washington County Instrument No. 2007-023227

PARCEL I:

Beginning at the Southwest corner of the Northeast quarter of Section 36, Township 2 North, Range 4 West of the Willamette Meridian; thence running along the West line of the said Northeast quarter of said Section 36, North 0°03' East 1483.7 feet, more or less, to the center of W. Dairy Creek; thence following up the center of said W. Dairy Creek with all the meanderings thereof in a Northeasterly direction 460.0 feet, more or less, to the junction of said W. Dairy Creek with the Westerly end of drainage ditch; thence following center of said ditch North 58°24' East a distance of 742.0 feet, more or less, to the center of said W. Dairy Creek; thence following up the center of said W. Dairy Creek with all the meanderings thereof in a Northeasterly direction a distance of 283.0 feet, more or less, to the junction of the center of said W. Dairy Creek with the second drainage ditch; thence following up the center of said ditch, North 67°29' East a distance of 340.0 feet, more or less, to the center of said W. Dairy Creek; thence following up the center of said W. Dairy Creek with all the meanderings thereof, in a Northeasterly and Northerly direction a distance of 980.0 feet, more or less, to a point on that North line of said Section 36 which point bears North 89°22' West 422.8 feet from the Northeast corner of said Section; thence along the section line, South 89°22' East 268.0 feet, more or less, to a point on said section line which is North 89°22' West 154.5 feet from the Northeast corner of said Section 26; thence on a line parallel with the East line of said Section 36, South 825.5 feet; thence North 89°22' West 30.0 feet; thence on a line parallel with the East line of said Section 36, South 1835.5 feet to a point on the South line of the Northeast quarter of said Section 36 which point bears South 89°40' West 184.5 feet from the quarter section corner on the East line of said Section 36; thence along the South line of the Northwest quarter of said Section 36, South 89°40' West 2456.9 feet to the place of beginning.

TOGETHER WITH an easement for ingress and egress as described in Deed recorded January 5, 1966, Book 583, Page 392.

EXCEPT beginning at a point on North section line 356.0 feet North 89°22' West of Northeast section corner; thence South 24°30' West 125.0 feet; thence South 46°0' West 170 feet; thence North 84°54' West 600.0 feet to center of West Dairy Creek; thence meandering Easterly and Northeasterly along said center line to North section line; thence South 89°22' East on North section line 66.8 feet, more or less, to place of beginning.

ALSO EXCEPTING that real property conveyed to henry J. Vanderzanden, et ux, to the City of Banks by Deed recorded in Book 583, Page 388, Washington County Records.

RECEIVED
DEC 08 2023
OWRD

PARCEL II:

The Northwest quarter of the Southeast quarter of Section 36, Township 2 North, Range 4 West of the Willamette Meridian, in the County of Washington and State of Oregon.

PARCEL III:

The Southwest one-quarter of the Southeast one-quarter, Section 36, Township 2 North, Range 4 West of the Willamette Meridian, in the County of Washington and State of Oregon.

EXCEPT S.P. & S. Railroad right-of-way.

ALSO EXCEPT THEREFROM that portion lying Southerly of the North boundary line of Wilson River Highway.

EXCEPTING THEREFROM The land described in that certain Warranty Deed recorded as Washington County Instrument No. 2017-2188, as follows:

A PORTION OF THE NORTHEAST AND SOUTHEAST QUARTERS OF SECTION 36, TOWNSHIP 2 NORTH, RANGE 4 WEST OF WILLAMETTE MERIDIAN, IN WASHINGTON COUNTY, OREGON AND BEING MORE PARTICULARLY DESCRIBED AS FOLLOWS:

BEGINNING AT THE SOUTHWEST CORNER OF "FIRST ADDITION TO BANKS", SAID CORNER LOCATED ON THE SOUTH LINE OF SAID NORTHEAST QUARTER OF SECTION 36; THENCE SOUTH 89°44'51" WEST ALONG SAID SOUTH LINE, 1134.42 FEET TO THE NORTHEAST CORNER OF THE NORTHWEST QUARTER OF SAID SOUTHEAST QUARTER; THENCE SOUTH 00°04'24" EAST ALONG THE WEST LINE OF SAID NORTHWEST QUARTER, 970.16 FEET; THENCE LEAVING SAID WEST LINE, SOUTH 89°55'36" WEST, 60.00 FEET; THENCE NORTH 00°04'24" WEST, PARALLEL WITH SAID WEST LINE, 1029.97 FEET TO A POINT 60.00 FEET, PERPENDICULAR MEASURE, NORTH OF SAID SOUTH LINE OF THE NORTHEAST QUARTER OF SECTION 36; THENCE PARALLEL WITH SAID SOUTH LINE, NORTH 89°44'51" EAST, 286.79 FEET TO THE FLOOD PLAIN LINE AS DETERMINED ON 'PARCEL I' OF DEED DOCUMENT NO. 2007-023227 (WASHINGTON COUNTY DEED RECORDS); THENCE ALONG SAID FLOOD PLAIN LINE THE FOLLOWING COURSES:

NORTH 00°56'17" EAST, 84.82 FEET;
THENCE NORTH 06°10'17" WEST 73.27 FEET;
THENCE NORTH 00°43'16" EAST 34.50 FEET;
THENCE NORTH 05°50'20" EAST 34.13 FEET;
THENCE NORTH 17°00'03" EAST 51.71 FEET;
THENCE NORTH 08°17'18" EAST 17.00 FEET;
THENCE NORTH 26°11'12" EAST 10.75 FEET;
THENCE NORTH 42°04'51" EAST 21.60 FEET;
THENCE NORTH 27°25'49" EAST 33.60 FEET;
THENCE NORTH 57°41'40" EAST 96.82 FEET;
THENCE NORTH 66°55'58" EAST 50.90 FEET;
THENCE NORTH 74°43'59" EAST 86.22 FEET;
THENCE NORTH 73°16'00" EAST 90.30 FEET;
THENCE NORTH 61°39'19" EAST 71.55 FEET;
THENCE NORTH 64°55'13" EAST 79.71 FEET;
THENCE NORTH 31°48'31" EAST 124.09 FEET;
THENCE NORTH 51°20'25" WEST 157.34 FEET;
THENCE NORTH 43°12'55" WEST 52.09 FEET;
THENCE NORTH 29°04'32" WEST 76.00 FEET;
THENCE NORTH 05°57'27" WEST 74.52 FEET;

RECEIVED
DEC 08 2023
OWRD

THENCE NORTH 13°56'17" EAST 143.90 FEET;
THENCE NORTH 16°03'21" EAST 113.96 FEET;
THENCE NORTH 09°56'33" EAST 137.01 FEET;
THENCE NORTH 30°35'44" EAST 88.76 FEET;
THENCE NORTH 54°12'05" EAST 102.65 FEET;
THENCE SOUTH 79°31'18" EAST 32.26 FEET;
THENCE SOUTH 88°40'13" EAST 44.37 FEET;
THENCE SOUTH 78°43'51" EAST 39.33 FEET;
THENCE NORTH 64°03'46" EAST 32.68 FEET;
THENCE NORTH 00°00'00" WEST 394.86 FEET;
THENCE NORTH 39°16'00" WEST 88.34 FEET;
THENCE NORTH 35°08'14" WEST 45.92 FEET;
THENCE NORTH 33°40'34" WEST 33.78 FEET;
THENCE NORTH 15°42'06" WEST 54.81 FEET;
THENCE NORTH 06°23'01" WEST 45.41 FEET;
THENCE NORTH 00°32'07" EAST 74.28 FEET;
THENCE NORTH 01°11'40" WEST 49.19 FEET;
THENCE NORTH 06°34'51" EAST 57.41 FEET;
THENCE NORTH 01°41'04" EAST 41.08 FEET;
THENCE NORTH 16°22'15" EAST 53.53 FEET;

THENCE NORTH 01°22'44" WEST 57.44 FEET TO THE BOUNDARY OF 'PARCEL I' OF DEED DOCUMENT NO. 2007-023227; THENCE LEAVING SAID FLOOD PLAIN LINE, NORTH 51°59'39" EAST ALONG SAID BOUNDARY, 78.18 FEET TO AN ANGLE POINT THEREIN; THENCE CONTINUING ALONG SAID BOUNDARY, NORTH 23°00'40" EAST, 153.85 FEET TO THE SOUTH RIGHT-OF-WAY LINE OF NW CEDAR CANYON ROAD, BEING 25.00 FEET FROM THE CENTERLINE THEREOF; THENCE SOUTH 89°20'21" EAST ALONG SAID RIGHT-OF-WAY LINE, 208.06 FEET TO THE NORTHWEST CORNER OF SAID "FIRST ADDITION TO BANKS"; THENCE LEAVING SAID RIGHT-OF-WAY LINE ALONG THE BOUNDARY OF SAID PLAT THE FOLLOWING THREE (3) COURSES: SOUTH 00°00'00" EAST, 802.28 FEET; THENCE NORTH 89°22'00" WEST, 30.00 FEET; THENCE SOUTH 00°00'00" EAST, 1837.10 FEET TO SAID SOUTHWEST OF SAID PLAT AND THE POINT OF BEGINNING.

RECEIVED
DEC 08 2023
OWRD

MEMORANDUM

Date: June 28, 2018

To: TO: File S-69623

From: Ann Reece, District Transfer Advisor

RE: Reconsideration of Permit S-55119 issued April 27, 2018 - Clarification and Place of Use for Application S-69623, Tualatin Valley Irrigation District (TVID)

Today I met with Joe Rutledge up at the TVID office in Forest Grove and went over the contents of Permit S-55119 with him in detail. These are my notes from our meeting.

On the Permit:

> PURPOSE OR USE OF THE WATER: AGRICULTURAL USE AND IRRIGATION ON 34,679.98 ACRES

This should read AGRICULTURAL USE ON 34,258.78 acres and IRRIGATION ON 17,078.8 ACRES.

On the permit:

> STATUS A - ORIGINAL (ASSESSED LANDS)/PRIMARY AGRICULTURAL USE - CERTIFICATE 88122
> STATUS B - USA/PRIMARY AGRICULTURAL USE - PERMIT 49958
> STATUS C - NEW/PRIMARY IRRIGATION AND AGRICULTURAL USE APPLICATION 69623

Status A means permit (S-55119) was to include agricultural use (AG) on the POU authorized for irrigation (IR) and supplemental irrigation (IS) on Cert 88122 [note: this certificate was issued after S-69623 was filed; the issuance of Permit S-55119 for Application S-69623 was delayed so that the AG use (only) could match up with the POU on Certficate 88122.]

Status B means means permit (S-55119) was to include AG use for the POU on Permit S-49958. The source of water for IR and IS authorized under Permit S-49958 is wastewater. Joe said *the place of use for Permit S-49958 should NOT be included on Permit 55119 for AG (or any other) use.*

Status C means means permit (S-55119) was to include AG+IR on lands located within TVID district boundaries, but not (yet) included on any other water right issued to the district or BOR. These are also referred to as "new lands".

References to "Status A, B or C" on the permit are confusing and not meaningful and thus, will not be included in the permit.

MEMORANDUM

On the permit:

POINT OF DIVERSION LOCATION:

DIVERSION PT RM	NAME	DIVERSION DESCRIPTION	1/4	TAX LOT	STATUS
9.5	TUALATIN COUNTRY CLUB	2S1W14	SESE	200	C
12.0	WANETA CHAMBERLIN	2S1W16	SESE	108	C
13.2	MADGE MORAND	2S1W16	NWSW	2600	C
13.7	JAMES HASUIKE	2S1W17	NESW	207	B
13.7	THOMAS O'HALLORAN	2S1W17	NESW	1000	A

etc. . .

Joe clarified that these are direct points of diversion on the Tualatin River. *The name and status columns should be removed from the point of diversion list.*

On the permit:

LOCATION OF PLACE OF USE:

Orig Acres	Addtl Acres	P/A/S	Location S	Twn	Rng	Name	Map
0.00	4.20	P	SWNW 7	1 N	2 W	REMI COUSSENS	88
0.00	3.10	P	NWSW 7	1 N	2 W	REMI COUSSENS	88
0.00	14.50	S	NWSW 7	1 N	2 W	REMI COUSSENS	90
0.00	2.70	S	SESW 7	1 N	2 W	REMI COUSSENS	90
0.00	0.50	S	NWNW 18	1 N	2 W	REMI COUSSENS	90
0.00	0.20	P	NENE 2	1 N	3 W	M.V. CROPP FARMS	275,276
0.00	2.60	S	NENE 2	1 N	3 W	M.V. CROPP FARMS	275,276
5.20	0.00	P	NENE 2	1 N	3 W	MELVIN FINEGAN	ORIGINAL MAP 647
40.78	0.00	P	NWNE 2	1 N	3 W	MELVIN FINEGAN	ORIGINAL MAP 647

etc.

Joe clarified that the column labeled "Original Acres" represents AG use (only) on Permit S-55119, and the place of use was meant to corresponded to place of use for irrigation and supplemental irrigation on existing district or BOR water rights (i.e., these lands already are authorized for IR or IS, and so only need additional AG use). Joe clarified that *the place of use for AG (only) should be the same as those currently authorized for IR or IS under Cert. 88122*[1] (perfected under Permit S-35792). *The total acreage for AG Use (only) should equal 17,078.8* acres [Cert 88122 = 12156.3 acres IR + 4922.5 acres IS]. The place of use maps are the same as those for Certficate 88122 (issued to BOR).

Joe clarified that "Addtl Acres" represent AG + IR use, and the place of use corresponds to lands considered "new" that are located within TVID district boundaries, but not (yet) included on any other water right issued to the district or BOR. *The place of use and acreage should be as listed on Permit S-55119 and should equal 17,179.98 acres.* The maps showing the place of use for these "new lands" were filed with the permit application and are located in the vault (in Pocket folders).

The column P/A/S means that the place of use listed on Permit S-55119 has (or had at the time the application was filed) primary irrigation (P) or supplemental (S) irrigation on a district or BOR held water right other than Permit S-55119. [Note: presumably the "A" stood for "Agricultural use, but no "A"s show up elsewhere in this column.] *The "P/A/S column will be removed from the permit.*

References to place of use names and maps will be removed from the permit.

ALR

[1] As modified by approved Transfers T-12450 & T-12840 and by transfers under review: T-12693 & T-10293.

REECE Ann L * WRD

From: Joe Rutledge <joe.rutledge@tvid.org>
Sent: Monday, July 16, 2018 12:50 PM
To: REECE Ann L * WRD
Cc: FRENCH Kim R * WRD; JARAMILLO Lisa J * WRD; FRENCH Dwight W * WRD
Subject: Re: reconsideration of Permit S-55119 TVID
Attachments: Diversions.pdf

Hi Ann,

Great job understanding what our Districts needs are. It was nice to have you out to the office to go over all the little details. I do concur with the memo, and do have some direct deversions (see attached) that need to come off the list because they are wastewater rights, they include the 2 in the table below.

Thanks, Joe

From: REECE Ann L * WRD
Sent: Friday, July 13, 2018 11:12 AM
To: Joe Rutledge (joe.rutledge@tvid.org)
Cc: FRENCH Kim R * WRD ; JARAMILLO Lisa J * WRD ; FRENCH Dwight W * WRD
Subject: reconsideration of Permit S-55119 TVID

Hi Joe,

I wrote up a memo summarizing our June 28, 2018 discussion about reconsideration of Permit S-55199. Please review carefully, and let me know if you concur with all that is stated, or if I missed something. If you concur with the memo we should be able to re-issue the permit very soon.

I also have a question on the list of direct points of diversion on the Tualatin River. Do any of these points of diversion deliver ONLY wastewater under Permit S-49958? The wastewater is not a source on the permit, so any points of diversion that ONLY divert wastewater should be removed from the permit. The direct diversions start at River Mile 9.5 and go upstream to River Mile 64. I attached the list that was in Permit S-55199. Please indicate which ones (some or all) need be removed from the list for this permit.

Also, there are two direct points of diversions located in sections where the Tualatin River doesn't pass through. Do you have better location information for these to? These are highlighted below.

DIRECT POINTS OF DIVERSION ON THE TUALATIN RIVER:

POD River Mile	Twp	Rng	Mer	Sec	Q-Q	Tax Lot
22.0	2 S	2 W	WM	14	SENE	900
23.7	2 S	2 W	WM	14	SWNW	500
	2 S	2 W	WM	15		100-201
24.0	2 S	2 W	WM	14	NWNW	1400
25.0	2 S	2 W	WM	11	SWSE	607
25.1	2 S	2 W	WM	11	SWSE	702
25.3	2 S	2 W	WM	11	NWSE	1000
	2 S	2 W	WM	3		1202-05
25.4	2 S	2 W	WM	11	NESW	100

25.4	2 S	2 W	WM	11	NESW	103
25.4	2 S	2 W	WM	11	NESW	101
25.4	2 S	2 W	WM	11	NESW	102

Best regards,

Ann Reece

District Transfer Advisor | Transfer and Conservation Section | (503) 986-0858
Oregon Water Resources Department | 725 Summer St. NE, Suite A | Salem, OR 97301
email: Ann.L.Reece@oregon.gov Web:http://www.wrd.state.or.us

Please Note: Under Oregon Law, messages to and from this e-mail address may be available to the public.

File Copy
S-69623

Oregon
Kate Brown, Governor

Water Resources Department
725 Summer St NE, Suite A
Salem, OR 97301
(503) 986-0900
Fax (503) 986-0904

June 26, 2018

Joe Rutledge, District Manager
Tualatin Valley Irrigation District
2230 Elm Street
Forest Grove, OR 97116

Re: Notice of Reconsideration of Final Order on Water Right Application S-69623 and Permit S-55119

Dear Mr. Rutledge,

Pursuant to OAR 137-004-0080(5) the Water Resources Department is reconsidering the Final Order on Application S-69623 and Permit S-55119, issued April 27, 2018, for purposes of, but not limited to, stating the correct the total number of acres being authorized for irrigation, clarifying the descriptions of the direct points of diversion on the Tualatin River, removing references to "P/A/S" from the "Location of Place of Use:" table, adding the authorized use(s) as either (1) Agricultural Use or (2) Agricultural Use + Irrigation to the same table, and correcting errors in the place of use. The Final Order and Permit remain in effect during reconsideration. On conclusion of reconsideration the Department will issue an order confirming, modifying or reversing the existing order.

Sincerely,

Dwight French,
Water Right Services Division Administrator

Cc by email: Jake Constans, Watermaster District #18

REECE Ann L * WRD

From: Joe Rutledge <joe.rutledge@tvid.org>
Sent: Monday, July 16, 2018 12:50 PM
To: REECE Ann L * WRD
Cc: FRENCH Kim R * WRD; JARAMILLO Lisa J * WRD; FRENCH Dwight W * WRD
Subject: Re: reconsideration of Permit S-55119 TVID
Attachments: Diversions.pdf

Hi Ann,

Great job understanding what our Districts needs are. It was nice to have you out to the office to go over all the little details. I do concur with the memo, and do have some direct deversions (see attached) that need to come off the list because they are wastewater rights, they include the 2 in the table below.

Thanks, Joe

From: REECE Ann L * WRD
Sent: Friday, July 13, 2018 11:12 AM
To: Joe Rutledge (joe.rutledge@tvid.org)
Cc: FRENCH Kim R * WRD ; JARAMILLO Lisa J * WRD ; FRENCH Dwight W * WRD
Subject: reconsideration of Permit S-55119 TVID

Hi Joe,

I wrote up a memo summarizing our June 28, 2018 discussion about reconsideration of Permit S-55199. Please review carefully, and let me know if you concur with all that is stated, or if I missed something. If you concur with the memo we should be able to re-issue the permit very soon.

I also have a question on the list of direct points of diversion on the Tualatin River. Do any of these points of diversion deliver ONLY wastewater under Permit S-49958? The wastewater is not a source on the permit, so any points of diversion that ONLY divert wastewater should be removed from the permit. The direct diversions start at River Mile 9.5 and go upstream to River Mile 64. I attached the list that was in Permit S-55199. Please indicate which ones (some or all) need be removed from the list for this permit.

Also, there are two direct points of diversions located in sections where the Tualatin River doesn't pass through. Do you have better location information for these to? These are highlighted below.

DIRECT POINTS OF DIVERSION ON THE TUALATIN RIVER:

POD River Mile	Twp	Rng	Mer	Sec	Q-Q	Tax Lot
22.0	2 S	2 W	WM	14	SENE	900
23.7	2 S	2 W	WM	14	SWNW	500
	2 S	2 W	WM	15		100-201
24.0	2 S	2 W	WM	14	NWNW	1400
25.0	2 S	2 W	WM	11	SWSE	607
25.1	2 S	2 W	WM	11	SWSE	702
25.3	2 S	2 W	WM	11	NWSE	1000
	2 S	2 W	WM	3		1202-05
25.4	2 S	2 W	WM	11	NESW	100

25.4	2 S	2 W	WM	11	NESW	103
25.4	2 S	2 W	WM	11	NESW	101
25.4	2 S	2 W	WM	11	NESW	102

Best regards,

Ann Reece

District Transfer Advisor | Transfer and Conservation Section | (503) 986-0858
Oregon Water Resources Department | 725 Summer St. NE, Suite A | Salem, OR 97301
email: Ann.L.Reece@oregon.gov Web:http://www.wrd.state.or.us

Please Note: Under Oregon Law, messages to and from this e-mail address may be available to the public.

To be removed from list

DIRECT POINTS OF DIVERSION ON THE TUALATIN RIVER:

POD River Mile	Twp	Rng	Mer	Sec	Q-Q	Tax Lot
9.5	2 S	1 W	WM	14	SESE	200
12.0	2 S	1 W	WM	16	SESE	108
13.2	2 S	1 W	WM	16	NWSW	2600
13.7	2 S	1 W	WM	17	NESW	207
13.7	2 S	1 W	WM	17	NESW	1000
14.5	2 S	1 W	WM	17	NWSE	601
15.1	2 S	1 W	WM	20	NENE	600
15.5	2 S	1 W	WM	20	NENW	400
16.5	2 S	1 W	WM	19	NENW	1300
17.0	2 S	1 W	WM	19	NWNW	1000
17.4	2 S	1 W	WM	18	SWSW	500
17.6	2 S	1 W	WM	18	SESW	1300
17.9	2 S	1 W	WM	18	SESW	1400
18.5	2 S	1 W	WM	18	NWSW	1501
19.3	2 S	1 W	WM	18	SENW	601
19.5	2 S	1 W	WM	18	NWNW	700-702-800
20.2	2 S	1 W	WM	07	NWSW	1400-1401
20.3	2 S	1 W	WM	07	NWSW	1500-1600
	2 S	2 W	WM	12	SESE	2500
21.2	2 S	2 W	WM	13	NENW	606
21.4	2 S	2 W	WM	13	SWNW	300-400
22.0	2 S	2 W	WM	14	SENE	100
22.0	2 S	2 W	WM	14	SENE	900
23.7	2 S	2 W	WM	14	SWNW	500
	2 S	2 W	WM	15		100-201
24.0	2 S	2 W	WM	14	NWNW	1400
25.0	2 S	2 W	WM	11	SWSE	607
25.1	2 S	2 W	WM	11	SWSE	702
25.3	2 S	2 W	WM	11	NWSE	1000
	2 S	2 W	WM	3		1202-05
25.4	2 S	2 W	WM	11	NESW	100
25.4	2 S	2 W	WM	11	NESW	103
25.4	2 S	2 W	WM	11	NESW	101
25.4	2 S	2 W	WM	11	NESW	102
25.9	2 S	2 W	WM	11	NWSW	400

25.9	2 S	2 W	WM	11	NWSW	500
26.1	2 S	2 W	WM	10	NESE	
26.5	2 S	2 W	WM	10	NWSE	100
26.7	2 S	2 W	WM	10	SWNE	1201
26.9	2 S	2 W	WM	10	SENW	702
27.0	2 S	2 W	WM	10	SENW	600
27.4	2 S	2 W	WM	10	SWNW	800
28.0	2 S	2 W	WM	10	SESW	2100
28.6	2 S	2 W	WM	09	NWSE	1803
28.6	2 S	2 W	WM	09	NWSE	1801
29.5	2 S	2 W	WM	09	SENW	1200
29.5	2 S	2 W	WM	09	SENW	1501
30.0	2 S	2 W	WM	04	SWSE	100
30.0	2 S	2 W	WM	04	SWSE	700
30.0	2 S	2 W	WM	04	SWSE	800
30.2	2 S	2 W	WM	04	SESW	100
31.0	2 S	2 W	WM	04	NWNW	600
31.0	1 S	2 W	WM	04	NWNW	200
31.3	1 S	2 W	WM	05	NENE	900
31.5	2 S	2 W	WM	05	NWNE	103-105
31.6	2 S	2 W	WM	05	NWNE	100
31.8	2 S	2 W	WM	05	NWNE	107
32.1	1 S	2 W	WM	32	SWSE	106
32.1	1 S	2 W	WM	32	SWSE	190
32.4	1 S	2 W	WM	32	NWSE	300
32.5	1 S	2 W	WM	32	NWSE	400
32.5	1 S	2 W	WM	32	NWSE	190
32.6	1 S	2 W	WM	32	NWSE	800
32.6	1 S	2 W	WM	32	NWSE	609
32.8	1 S	2 W	WM	32	SWNE	600
33.1	1 S	2 W	WM	32	NENE	201
33.3	1 S	2 W	WM	29	SESE	1700
	1 S	2 W	WM	29	SESE	601-1100
33.3	1 S	2 W	WM	29	SESE	300
33.3	1 S	2 W	WM	29	SESE	1700
33.3	1 S	2 W	WM	29	SESE	701
33.5	1 S	2 W	WM	28	NWSW	1400
33.6	1 S	2 W	WM	28	NWSW	1200
33.6	1 S	2 W	WM	28	NWSW	200

Mailing List for FO Copies

Application S-69623

Original mailed via REGULAR MAIL to applicant:

TUALATIN VALLEY IRRIGATION DISTRICT
2330 ELM STREET
FOREST GROVE OR 97116

Copies Mailed

By: TM
(SUPPORT STAFF)
on: 8/9/2019
(DATE)

SENT VIA AUTO EMAIL:

1. WRD - Jake Constans - # 18

Copies sent to:

1. WRD – Surface Water Section
2. WRD – Ann Reece

PFO and Map sheet Copies to:

3. WRD – File # S-69623

SPECIALIST: Kim French

Oregon Water Resources Department
Water Right Services Division

Water Right Application S-69623 in the name of TUALATIN VALLEY IRRIGATION DISTRICT	)))	FINAL ORDER ON RECONSIDERATION

Summary: Order approving Application S-69623, as amended and issuing Permit S-55199.

Authority

The application is being processed in accordance with Oregon Revised Statute (ORS) 537.153 through 537.175, and 390.826, and Oregon Administrative Rule (OAR) Chapter 690, Divisions 5, 33, 300, 310, 400, 410, and Willamette Basin Program OAR 690-502. These statutes and rules can be viewed on the Department's website: https://www.oregon.gov/OWRD/programs/policylawandrules/Pages/default.aspx

The Department's main page is https://www.oregon.gov/owrd.

This Final Order is issued pursuant to ORS 537.170(6) to (9) and OAR 690-310-0170 to 0190.

FINDINGS OF FACT

1. On May 24, 1988, Tualatin Valley Irrigation District submitted an application to the Department for a water use permit.

2. The Department issued a Proposed Final Order on September 10, 1996.

3. The protest period closed October 25, 1996, and no protest was filed.

4. On April 27, 2018, the Department issued a Final Order and Permit S-55119.

5. On June 26, 2018, the Department gave notice of Reconsideration of Final Order on Water Right Application S-69623 and Permit S-55119. The April 27, 2018 Final Order and Permit S-55119 remained in effect during reconsideration.

6. On June 28, 2018, the applicant clarified the uses proposed under this application as agriculture use on 34,258.78 acres and irrigation of 17,179.98 acres, with no more than 17,000 acres irrigated during any one season. The applicant also clarified that the place of use for agricultural use (only) of 17,078.8 acres is consistent with the place of use authorized under Certificate 88122 for primary and supplemental irrigation.

7. The findings of fact in the Proposed Final Order are incorporated herein, with the following modifications:

    a. Corrections were made to the number of acres authorized for irrigation and the descriptions of the direct points of diversion on the Tualatin River. References to "P/A/S" were removed from the "Location of Place of Use" table. The authorized uses were revised to include (1)

Agricultural Use or (2) Agricultural Use + Irrigation and other corrections were made to the authorized place of use, based upon clarifications made in Finding of Fact #6.

8. The proposed use would not impair or be detrimental to the public interest.

CONCLUSIONS OF LAW

The conclusions of law in the Proposed Final Order issued September 10, 1996 are incorporated herein, with the above modifications.

NOTE: When issuing permits, ORS 537.170(6) authorizes the Department to include provisions or restrictions concerning the use, control and management of the water to be appropriated for the project.

ORDER

Application S-69623 is approved with Permit S-55199.

DATED AUG 0 8 2019

Dwight French
Water Right Services Division Administrator, for
Thomas M. Byler, Director
Oregon Water Resources Department

- If you have any questions about statements contained in this document, please contact Kim French at Kim.R.French@oregon.gov or 503-986-0816.
- If you have other questions about the Department or any of its programs, please contact our Water Resources Customer Service Group at (503) 986-0900

STATE OF OREGON

COUNTY OF WASHINGTON

PERMIT TO APPROPRIATE THE PUBLIC WATERS

THIS PERMIT IS HEREBY ISSUED TO

TUALATIN VALLEY IRRIGATION DISTRICT
2330 ELM STREET
FOREST GROVE OR 97116

The specific limits and conditions of the use are listed below.

APPLICATION FILE NUMBER: S-69623

SOURCE OF WATER: SCOGGINS RESERVOIR, CONSTRUCTED UNDER PERMIT R-5777 AND SCOGGINS CREEK, TRIBUTARIES TO THE TUALATIN RIVER; AND THE TUALATIN RIVER, TRIBUTARY TO THE WILLAMETTE RIVER

PURPOSE OR USE OF THE WATER: AGRICULTURAL USE ON 34,258.78 ACRES; AND PRIMARY IRRIGATION OF 17,179.98 ACRES, SUBJECT TO THE FOLLOWING LIMITATION: **NO MORE THAN 17,000 ACRES SHALL BE IRRIGATED IN ANY ONE IRRIGATION SEASON. THE DISTRICT MUST SUBMIT A LIST OF THE ACRES TO BE IRRIGATED TO THE WATERMASTER BY JUNE 1 OF EACH YEAR.**

MAXIMUM RATE: 81.25 CUBIC FEET PER SECOND (CFS), BEING UP TO 81.25 CFS FROM THE TUALATIN RIVER AND 23.6 CFS FROM SCOGGINS CREEK, WITH ANY DEFICIENCY IN LIVE FLOW MADE UP FROM STORED WATER IN SCOGGINS RESERVOIR, CONSTRUCTED UNDER PERMIT R-5777.

USE OF STORED WATER UNDER THIS PERMIT IS NOT IN ADDITION TO THE RATE OR DUTY ORIGINALLY AUTHORIZED UNDER PERMIT S-35792 OR PERMIT S-49958 FOR IRRIGATION USES.

PERIOD OF USE: LIVE FLOW - AGRICULTURAL USE - NOVEMBER 1 THROUGH APRIL 30

LIVE FLOW – IRRIGATION - MARCH 1 THROUGH APRIL 30

STORED WATER - AGRICULTURAL USE – JANUARY 1 THROUGH DECEMBER 31 (OR AS LIMITED BY CONTRACT)

STORED WATER - IRRIGATION - MARCH 1 THROUGH OCTOBER 31 (OR AS LIMITED BY CONTRACT)

DATES OF PRIORITY: MAY 24, 1988 FOR 43.75 CFS, AND DECEMBER 16, 1988 FOR 37.5 CFS

POINTS OF DIVERSION:

POD Name	Twp	Rng	Mer	Sec	Q-Q	Measured Distances
SPRING HILL PUMPING STATION	1 S	3 W	WM	8	NW SW	1820 FEET NORTH AND 710 FEET EAST FROM SW CORNER, SECTION 8
PATTON VALLEY PUMPING STATION	1 S	4 W	WM	26	NW NW	1330 FEET SOUTH AND 10 FEET EAST FROM NW CORNER, SECTION 26
SCOGGINS RESERVOIR	1 S	4 W	WM	20	NE NE	700 FEET SOUTH AND 1030 FEET WEST FROM NE CORNER, SECTION 20

DIRECT POINTS OF DIVERSION ON THE TUALATIN RIVER:

POD River Mile	Twp	Rng	Mer	Sec	Q-Q	Tax Lot
9.5	2 S	1 W	WM	14	SESE	200
12.0	2 S	1 W	WM	16	SESE	108
13.2	2 S	1 W	WM	16	NWSW	2600
13.7	2 S	1 W	WM	17	NESW	207
13.7	2 S	1 W	WM	17	NESW	1000
14.5	2 S	1 W	WM	17	NWSE	601
15.1	2 S	1 W	WM	20	NENE	600
15.5	2 S	1 W	WM	20	NENW	400
16.5	2 S	1 W	WM	19	NENW	1300
17.4	2 S	1 W	WM	18	SWSW	500
17.6	2 S	1 W	WM	18	SESW	1300
19.3	2 S	1 W	WM	18	SENW	601
19.5	2 S	1 W	WM	18	NWNW	700-702-800
20.2	2 S	1 W	WM	07	NWSW	1400-1401
20.3	2 S	1 W	WM	07	NWSW	1500-1600
	2 S	2 W	WM	12	SESE	2500
21.2	2 S	2 W	WM	13	NENW	606
21.4	2 S	2 W	WM	13	SWNW	300-400
22.0	2 S	2 W	WM	14	SENE	100
22.0	2 S	2 W	WM	14	SENE	900
23.7	2 S	2 W	WM	14	SWNW	500
24.0	2 S	2 W	WM	14	NWNW	1400
25.0	2 S	2 W	WM	11	SWSE	607
25.1	2 S	2 W	WM	11	SWSE	702
25.3	2 S	2 W	WM	11	NWSE	1000
25.4	2 S	2 W	WM	11	NESW	100
25.4	2 S	2 W	WM	11	NESW	103
25.4	2 S	2 W	WM	11	NESW	101
25.4	2 S	2 W	WM	11	NESW	102
25.9	2 S	2 W	WM	11	NWSW	400
25.9	2 S	2 W	WM	11	NWSW	500
26.1	2 S	2 W	WM	10	NESE	

26.5	2 S	2 W	WM	10	NWSE	100
26.7	2 S	2 W	WM	10	SWNE	1201
26.9	2 S	2 W	WM	10	SENW	702
27.0	2 S	2 W	WM	10	SENW	600
27.4	2 S	2 W	WM	10	SWNW	800
28.0	2 S	2 W	WM	10	SESW	2100
28.6	2 S	2 W	WM	09	NWSE	1803
29.5	2 S	2 W	WM	09	SENW	1200
30.0	2 S	2 W	WM	04	SWSE	100
30.0	2 S	2 W	WM	04	SWSE	700
30.0	2 S	2 W	WM	04	SWSE	800
30.2	2 S	2 W	WM	04	SESW	100
31.0	2 S	2 W	WM	04	NWNW	600
31.0	1 S	2 W	WM	04	NWNW	200
31.3	1 S	2 W	WM	05	NENE	900
31.5	2 S	2 W	WM	05	NWNE	103-105
31.6	2 S	2 W	WM	05	NWNE	100
31.8	2 S	2 W	WM	05	NWNE	107
32.1	1 S	2 W	WM	32	SWSE	106
32.1	1 S	2 W	WM	32	SWSE	190
32.4	1 S	2 W	WM	32	NWSE	300
32.5	1 S	2 W	WM	32	NWSE	400
32.5	1 S	2 W	WM	32	NWSE	190
32.6	1 S	2 W	WM	32	NWSE	800
32.6	1 S	2 W	WM	32	NWSE	609
32.8	1 S	2 W	WM	32	SWNE	600
33.1	1 S	2 W	WM	32	NENE	201
33.3	1 S	2 W	WM	29	SESE	1700
	1 S	2 W	WM	29	SESE	601-1100
33.3	1 S	2 W	WM	29	SESE	300
33.3	1 S	2 W	WM	29	SESE	1700
33.3	1 S	2 W	WM	29	SESE	701
33.5	1 S	2 W	WM	28	NWSW	1400
33.6	1 S	2 W	WM	28	NWSW	1200
33.6	1 S	2 W	WM	28	NWSW	200
33.6	1 S	2 W	WM	28	NWSW	202
33.6	1 S	2 W	WM	28	NWSW	1800
33.6	1 S	2 W	WM	28	NWSW	2500
33.7	1 S	2 W	WM	28	SWNW	700
34.1	1 S	2 W	WM	28	NENW	600
	1 S	2 W	WM	21	SESW	800

34.2	1 S	2 W	WM	21	SESW	1500
34.2	1 S	2 W	WM	21	SESW	1400
34.5	1 S	2 W	WM	21	NESW	400
34.6	1 S	2 W	WM	21	NESW	900
35.2	1 S	2 W	WM	21	NWSE	600
35.4	1 S	2 W	WM	21	NWSE	1400
35.6	1 S	2 W	WM	21	SWNE	1401
35.4	1 S	2 W	WM	21	NWSE	
36.0	1 S	2 W	WM	21	NWNE	901
36.2	1 S	2 W	WM	16	SWSE	100-109
38.0	1 S	2 W	WM	16	NENW	1900
38.4	1 S	2 W	WM	17	NENE	3500
38.5	1 S	2 W	WM	17	NENE	100
39.0	1 S	2 W	WM	17	SWNE	1100-1203
40.4	1 S	2 W	WM	17	SWSW	1000
	1 S	2 W	WM	18	NESE	600
41.1	1 S	2 W	WM	18	NESE	100
41.1	1 S	2 W	WM	18	NESE	200
41.4	1 S	2 W	WM	18	NWSE	800
42.0	1 S	2 W	WM	18	SWNW	1000
42.5	1 S	2 W	WM	07	SWSW	1800
42.5	1 S	2 W	WM	07	SWSW	1200-1300
	1 S	2 W	WM	07	SWSW	800
42.9	1 S	2 W	WM	07	SESW	1090
43	1 S	2 W	WM	07	SESW	1100
43.3	1 S	2 W	WM	07	NESW	1000-1001
44.1	1 S	2 W	WM	07	NWSW	500
44.8	1 S	3 W	WM	12	SWNE	500
44.6	1 S	3 W	WM	12	SENE	402
45.3	1 S	3 W	WM	12	SENW	402
45.9	1 S	3 W	WM	11	NESE	
45.9	1 S	3 W	WM	11	NESE	304
46.0	1 S	3 W	WM	11	NESE	500-600
46.0	1 S	3 W	WM	11	NESE	300
46.0	1 S	3 W	WM	11	NESE	1200
46.0	1 S	3 W	WM	11	NESE	800-1500
46.2	1 S	3 W	WM	11	SWSE	100
46.6	1 S	3 W	WM	11	SWSE	200-201
46.7	1 S	3 W	WM	11	SWSE	1200
47.0	1 S	3 W	WM	11	SESW	402
47.0	1 S	3 W	WM	11	SESW	1300

47.0	1 S	3 W	WM	11	SESW	401
47.3	1 S	3 W	WM	11	SWSW	600
48.0	1 S	3 W	WM	10	SENE	300
48.1	1 S	3 W	WM	10	SENE	1101
49.0	1 S	3 W	WM	03	SESE	300
49.5	1 S	3 W	WM	03	SWSE	190-200
49.5	1 S	3 W	WM	03	SWSE	100-101
49.5	1 S	3 W	WM	03	SWSE	100
49.8	1 S	3 W	WM	03	SESW	500
50.1	1 S	3 W	WM	03	SESW	100
50.3	1 S	3 W	WM	03	NWSW	102
50.5	1 S	3 W	WM	03	NWSW	100
50.8	1 S	3 W	WM	04	NESE	100
51.1	1 S	3 W	WM	03	SWSW	600
51.5	1 S	3 W	WM	09	NENE	400
52.0	1 S	3 W	WM	09	NESE	200-300
52.1	1 S	3 W	WM	09	NESE	300
52.1	1 S	3 W	WM	09	NESE	801
52.5	1 S	3 W	WM	09	SESE	100
52.8	1 S	3 W	WM	09	SWSE	700-800-1300
52.8	1 S	3 W	WM	09	SWSE	700
53.4	1 S	3 W	WM	09	SWSW	1200
53.4	1 S	3 W	WM	09	SWSW	202
53.5	1 S	3 W	WM	09	SWSW	1000
53.5	1 S	3 W	WM	09	SWSW	1100
53.9	1 S	3 W	WM	09	SWSW	1400
53.9	1 S	3 W	WM	08	NESE	800
53.9	1 S	3 W	WM	08	NESE	900
54.6	1 S	3 W	WM	08	SWNE	700
55.0	1 S	3 W	WM	08	NENW	300
55.7	1 S	3 W	WM	09	NWSW	100
55.7	1 S	3 W	WM	09	NWSW	100
55.7	1 S	3 W	WM	09	NWSW	501
55.7	1 S	3 W	WM	09	NWSW	600
56.3	1 S	3 W	WM	08	NWSW	(SHPP)
56.7	1 S	3 W	WM	18	NWNE	100
56.8	1 S	3 W	WM	18	NWNE	
57.5	1 S	3 W	WM	18	NWNW	700
57.5	1 S	3 W	WM	18	NWNW	500
57.6	1 S	4 W	WM	13	SENE	600
57.7	1 S	4 W	WM	13	SENE	500

57.9	1 S	3 W	WM	13	NESE	600
58.0	1 S	3 W	WM	13	NESE	700
58.7	1 S	4 W	WM	13	SWSE	1101
58.8	1 S	4 W	WM	24	NWNE	500
58.8	1 S	4 W	WM	24	NWNE	3500
59.5	1 S	4 W	WM	24	NESW	601
59.5	1 S	4 W	WM	24	NESW	600
59.7	1 S	4 W	WM	24	SWSE	900
60.0	1 S	4 W	WM	25	NWNE	
60.4	1 S	3 W	WM	25	SWNE	1801
60.4	1 S	3 W	WM	25	SWNE	1600
60.5	1 S	3 W	WM	25	NESW	1500
60.5	1 S	3 W	WM	25	NESW	701
60.9	1 S	4 W	WM	25	SESW	300
61.2	1 S	4 W	WM	36	NWNW	500
61.7	1 S	4 W	WM	36	SWNW	500
61.9	1 S	4 W	WM	36	NWSW	
62.4	1 S	4 W	WM	35	NWSE	3400
62.6	1 S	4 W	WM	35	NWSE	2000
63.0	1 S	4 W	WM	35	NWSW	2500
63.3	1 S	4 W	WM	34	NESE	1000
63.4	1 S	4 W	WM	34	NWSE	400
63.5	1 S	4 W	WM	34	NWSE	1100
63.5	1 S	4 W	WM	34	NWSE	1200
63.9	1 S	4 W	WM	34	SWSW	600
64.0	1 S	4 W	WM	34	SWSW	1400

The amount of water used for irrigation under this right, together with the amount secured under any other right existing for the same lands, is limited to a diversion of ONE-EIGHTIETH of one cubic foot per second and 2.5 acre-feet for each acre irrigated during the irrigation season of each year.

PLACE OF USE LOCATION:

AGRICULTURAL USE						
Twp	Rng	Sec	Q-Q	GLot	DLC	Acres
1 N	2 W	7	NW SW		37	16.3
1 N	2 W	7	SW SW		38	10.8
1 N	2 W	7	SW SW		38	0.4
1 N	2 W	7	SE SW		38	4.2
1 N	2 W	18	NW NW		38	0.5
1 N	2 W	18	NW SW		69	2
1 N	2 W	18	SW SW		69	1.8
1 N	2 W	18	SW SW		69	0.7

AGRICULTURAL USE						
Twp	Rng	Sec	Q-Q	GLot	DLC	Acres
1 N	3 W	2	NE NE		39	6.9
1 N	3 W	2	NW NE		39	40.1
1 N	3 W	2	SW NE		39	30.5
1 N	3 W	2	SE NE		39	0.1
1 N	3 W	2	NE NW		39	16
1 N	3 W	2	NW NW		39	18.8
1 N	3 W	2	SW NW		39	3
1 N	3 W	2	SE NW		39	21.9

AGRICULTURAL USE						
Twp	Rng	Sec	Q-Q	GLot	DLC	Acres
1 N	3 W	2	NE SE		39	2.9
1 N	3 W	2	NW SE		39	7.3
1 N	3 W	2	SW SE		39	22.9
1 N	3 W	2	SE SE		39	11.3
1 N	3 W	3	SW NE		38	6.1
1 N	3 W	3	NE NW		38	2.2
1 N	3 W	3	SE NW		38	32.7
1 N	3 W	3	NE SW		38	5.1
1 N	3 W	3	NW SW		38	20.6
1 N	3 W	3	SW SW		38	0.8
1 N	3 W	3	SE SW		41	16.4
1 N	3 W	3	NE SE		38	9.7
1 N	3 W	3	NW SE		38	20.8
1 N	3 W	3	SW SE		38	4.1
1 N	3 W	3	SW SE		41	14.7
1 N	3 W	3	SE SE		38	3.3
1 N	3 W	3	SE SE		40	7.5
1 N	3 W	3	SE SE		41	3.5
1 N	3 W	4	SW NE		37	0.2
1 N	3 W	4	NW NW		37	1.1
1 N	3 W	4	SW NW		37	4.7
1 N	3 W	4	SE NW		37	9.1
1 N	3 W	4	NE SW		37	22.5
1 N	3 W	4	NW SW		37	36.5
1 N	3 W	4	SW SW		37	9.4
1 N	3 W	4	SE SW		37	5.3
1 N	3 W	4	SE SW		37	14.5
1 N	3 W	4	SE SE		37	0.2
1 N	3 W	4	SE SE		41	1.5
1 N	3 W	4	NE SE		38	3
1 N	3 W	5	NE NE		37	5.4
1 N	3 W	5	SE NE		37	25.5
1 N	3 W	5	NE NW		80	14.3
1 N	3 W	5	NW NW		80	24.7
1 N	3 W	5	SW NW		80	3.5
1 N	3 W	5	SE NW		80	16
1 N	3 W	5	NE SE		37	7.6
1 N	3 W	5	SW SE	3		2.4
1 N	3 W	5	SW SE		55	2.1
1 N	3 W	5	SE SE		37	0.1

AGRICULTURAL USE						
Twp	Rng	Sec	Q-Q	GLot	DLC	Acres
1 N	3 W	5	SE SE		55	1.1
1 N	3 W	6	NE NE		80	7.1
1 N	3 W	6	NW NE		80	32.2
1 N	3 W	6	SW NE		80	6.5
1 N	3 W	6	SE NE		80	33
1 N	3 W	6	NE SE			27.2
1 N	3 W	6	SE SE			24.8
1 N	3 W	7	NE NE			6.5
1 N	3 W	7	NW NE			37.1
1 N	3 W	7	SW NE			18.4
1 N	3 W	7	NE NW			32.7
1 N	3 W	7	NW NW			10.3
1 N	3 W	7	SW NW			18.7
1 N	3 W	7	SE NW			28.5
1 N	3 W	7	NW SW			0.3
1 N	3 W	7	SW SW			8.5
1 N	3 W	8	NE NE		55	23.1
1 N	3 W	8	NW NE		55	24.3
1 N	3 W	8	SW NE		55	5.8
1 N	3 W	8	NE NW		55	37
1 N	3 W	8	NW NW		55	17.4
1 N	3 W	8	SW NW		55	27.2
1 N	3 W	8	SE NW		55	29.5
1 N	3 W	8	SW SW		43	5.5
1 N	3 W	8	SE SW		43	2.3
1 N	3 W	8	SE SW		55	3.9
1 N	3 W	8	SW SE		43	14.3
1 N	3 W	8	SW SE		55	1.7
1 N	3 W	9	NE NE		41	12.3
1 N	3 W	9	NW NE		37	3.9
1 N	3 W	9	NW NE	1		9.8
1 N	3 W	9	NW NE		41	2.4
1 N	3 W	9	NW NW		55	11.1
1 N	3 W	9	NE SE		42	6.1
1 N	3 W	9	NW SE		42	5.1
1 N	3 W	9	SW SE		42	17.7
1 N	3 W	9	SE SE		42	13.9
1 N	3 W	10	NE NE		40	2.1
1 N	3 W	10	NW NE		41	1.9
1 N	3 W	10	SW NE		41	0.5

AGRICULTURAL USE						
Twp	Rng	Sec	Q-Q	GLot	DLC	Acres
1 N	3 W	10	SE NE		40	1.8
1 N	3 W	10	NE NW		41	14.1
1 N	3 W	10	NW NW		41	2
1 N	3 W	10	NW NW		42	1.4
1 N	3 W	10	SW NW		41	1.2
1 N	3 W	10	SW NW		42	2.5
1 N	3 W	10	SE NW		41	3.2
1 N	3 W	10	SW SW		42	12.2
1 N	3 W	10	SE SW		42	20.3
1 N	3 W	10	SE SW		45	3.3
1 N	3 W	10	NW SE		40	1.2
1 N	3 W	10	NW SE		42	2.2
1 N	3 W	10	SW SE		40	5
1 N	3 W	10	SW SE		42	1.3
1 N	3 W	10	SW SE		45	13.6
1 N	3 W	10	SE SE		40	3.1
1 N	3 W	10	SE SE		45	22.4
1 N	3 W	11	NE NE		39	0.5
1 N	3 W	11	NW NE		39	0.1
1 N	3 W	11	SW NE		47	1.2
1 N	3 W	11	SE NE		47	3.9
1 N	3 W	11	SW NW		40	1.7
1 N	3 W	11	NE SW		40	2.0
1 N	3 W	11	SW SW		40	0.9
1 N	3 W	11	SW SW		45	4.0
1 N	3 W	11	NE SE		47	29.1
1 N	3 W	11	NW SE		40	3.8
1 N	3 W	11	NW SE		47	7.4
1 N	3 W	12	SW NW		47	2.0
1 N	3 W	12	NE SW		47	38.1
1 N	3 W	12	NW SW		47	36.5
1 N	3 W	12	SW SW		46	8.7
1 N	3 W	12	SE SW		46	17.9
1 N	3 W	12	NE SE		47	33.7
1 N	3 W	12	NW SE		47	23.5
1 N	3 W	12	SW SE		46	4.9
1 N	3 W	12	SW SE		46	25.0
1 N	3 W	12	SW SE		47	1.7
1 N	3 W	12	SE SE		46	5.2
1 N	3 W	12	SE SE		46	31.2

AGRICULTURAL USE						
Twp	Rng	Sec	Q-Q	GLot	DLC	Acres
1 N	3 W	12	SE SE		47	3.7
1 N	3 W	13	NE NE		46	6.3
1 N	3 W	13	NE NE		46	18.7
1 N	3 W	13	NW NE		46	13.5
1 N	3 W	13	NW NE		46	7.4
1 N	3 W	13	NE NW		46	0.7
1 N	3 W	13	NE NW		46	28.0
1 N	3 W	13	NW NW		46	38.1
1 N	3 W	13	SW NW	2		19.1
1 N	3 W	13	SW NW		46	13.2
1 N	3 W	13	SE NW	1		6.0
1 N	3 W	13	SE NW		46	6.0
1 N	3 W	13	NE SW	3		11.1
1 N	3 W	13	NE SW		74	17.7
1 N	3 W	13	NW SW			26.4
1 N	3 W	13	SW SW			24.0
1 N	3 W	13	SE SW	4		8.6
1 N	3 W	13	SE SW		74	1.6
1 N	3 W	13	NE SE		74	24.6
1 N	3 W	13	NW SE		74	27.0
1 N	3 W	13	SW SE		74	5.2
1 N	3 W	13	SE SE		74	6.5
1 N	3 W	13	SE SE		74	1.5
1 N	3 W	14	NE NE		46	11.5
1 N	3 W	14	SW NE		48	23.2
1 N	3 W	14	SE NE		46	2.8
1 N	3 W	14	SE NE		74	1.2
1 N	3 W	14	SW NW		45	21.5
1 N	3 W	14	SE NW		45	1.2
1 N	3 W	14	SE NW		48	20.6
1 N	3 W	14	NE SW		48	20.1
1 N	3 W	14	SE SW		48	8.2
1 N	3 W	14	NE SE		48	32.9
1 N	3 W	14	NW SE		48	37.6
1 N	3 W	14	SW SE		48	28.8
1 N	3 W	14	SE SE		48	31.2
1 N	3 W	15	NE NE		45	9.4
1 N	3 W	15	NW NE		45	5.4
1 N	3 W	15	SW NE		45	8.5
1 N	3 W	15	NE NW		45	23.6

AGRICULTURAL USE						
Twp	Rng	Sec	Q-Q	GLot	DLC	Acres
1 N	3 W	15	NW NW		44	9.9
1 N	3 W	15	SW NW		44	8.4
1 N	3 W	15	SE NW		44	7.3
1 N	3 W	15	SE NW		45	2.4
1 N	3 W	15	NE SW		44	6.6
1 N	3 W	15	NE SW		45	5.6
1 N	3 W	15	NW SW		44	3.5
1 N	3 W	15	SW SW		44	29.2
1 N	3 W	15	SE SW		44	12.2
1 N	3 W	15	SE SW		45	19.0
1 N	3 W	15	NE SE		45	15.2
1 N	3 W	15	NW SE		45	12.3
1 N	3 W	15	SW SE	2		1.7
1 N	3 W	15	SW SE		45	5.5
1 N	3 W	15	SE SE	1		6.5
1 N	3 W	15	SE SE		45	6.2
1 N	3 W	16	NE NE		44	18.4
1 N	3 W	16	SW NE		44	20.5
1 N	3 W	16	SE NE		44	20.6
1 N	3 W	16	SE NW	4		3.6
1 N	3 W	16	SE NW		44	5.0
1 N	3 W	16	NE SW	5		19.5
1 N	3 W	16	NE SW		44	8.9
1 N	3 W	16	SW SW			6.1
1 N	3 W	16	SE SW	6		29.4
1 N	3 W	16	SE SW		44	6.0
1 N	3 W	16	NE SE		44	17.7
1 N	3 W	16	NW SE		44	39.7
1 N	3 W	16	SW SE		44	31.1
1 N	3 W	16	SE SE		44	32.3
1 N	3 W	17	NW NE		43	20.1
1 N	3 W	17	SW NE		43	7.7
1 N	3 W	17	NE NW		43	5.9
1 N	3 W	17	NW NW		43	17.5
1 N	3 W	17	SW NW		43	16.7
1 N	3 W	17	SE NW		43	2.0
1 N	3 W	17	SW SW		53	16.5
1 N	3 W	18	SW NE			1.5
1 N	3 W	18	SE NE			8.5
1 N	3 W	18	NW NW			32.5

AGRICULTURAL USE						
Twp	Rng	Sec	Q-Q	GLot	DLC	Acres
1 N	3 W	18	SW NW			5.8
1 N	3 W	18	SE NW			1.7
1 N	3 W	18	NE SW		53	23.8
1 N	3 W	18	NW SW		53	19.2
1 N	3 W	18	SW SW		53	6.3
1 N	3 W	18	SW SW		54	9.2
1 N	3 W	18	SE SW		53	10.6
1 N	3 W	18	NE SE		53	9.0
1 N	3 W	18	NW SE		53	4.0
1 N	3 W	18	SW SE		53	25.5
1 N	3 W	18	SE SE		53	21.2
1 N	3 W	19	NE NE		53	6.9
1 N	3 W	19	NW NE		53	10.4
1 N	3 W	19	NE NW		52	10.0
1 N	3 W	19	NE NW		53	2.5
1 N	3 W	19	NW NW		52	24.8
1 N	3 W	19	NW NW		53	3.6
1 N	3 W	19	SE NW		52	8.3
1 N	3 W	19	NE SW		52	22.1
1 N	3 W	19	NW SW		52	7.6
1 N	3 W	19	SW SW		52	26.3
1 N	3 W	19	SE SW		52	27.8
1 N	3 W	19	NE SE		51	0.7
1 N	3 W	19	NE SE		52	3.2
1 N	3 W	19	NW SE		52	14.3
1 N	3 W	19	SW SE		52	9.2
1 N	3 W	19	SE SE		51	9.2
1 N	3 W	19	SE SE		52	1.8
1 N	3 W	20	NE NE	1		35.6
1 N	3 W	20	NE NE		51	0.4
1 N	3 W	20	NW NE	1		0.2
1 N	3 W	20	NW NE		51	8.6
1 N	3 W	20	SW NE		51	29.9
1 N	3 W	20	SE NE	2		29.4
1 N	3 W	20	SE NE		51	3.0
1 N	3 W	20	NE NW		51	12.3
1 N	3 W	20	NW NW		51	12.7
1 N	3 W	20	NW NW		53	7.5
1 N	3 W	20	SW NW		51	0.1
1 N	3 W	20	SE NW		51	20.2

AGRICULTURAL USE						
Twp	Rng	Sec	Q-Q	GLot	DLC	Acres
1 N	3 W	20	NE SW		51	25.6
1 N	3 W	20	NW SW		51	5.7
1 N	3 W	20	SW SW		51	19.4
1 N	3 W	20	SE SW		51	2.9
1 N	3 W	20	SE SW		79	0.3
1 N	3 W	20	NE SE	3		20.4
1 N	3 W	20	NE SE		51	8.8
1 N	3 W	20	NW SE		51	8.4
1 N	3 W	20	SW SE		51	15.6
1 N	3 W	20	SW SE		79	2.3
1 N	3 W	20	SE SE	4		4.6
1 N	3 W	20	SE SE		51	4.9
1 N	3 W	20	SE SE		79	17.4
1 N	3 W	21	NE NE		54	24.1
1 N	3 W	21	NW NE		54	10.2
1 N	3 W	21	SW NE	2		3.1
1 N	3 W	21	SW NE		54	7.9
1 N	3 W	21	SE NE		54	27.4
1 N	3 W	21	NE NW			15.2
1 N	3 W	21	NW NW			9.7
1 N	3 W	21	SW NW			8.1
1 N	3 W	21	SE NW			27.6
1 N	3 W	21	NE SW			21.2
1 N	3 W	21	NW SW			25.2
1 N	3 W	21	SW SW	6		7.1
1 N	3 W	21	SE SW	5		9.9
1 N	3 W	21	SE SW		64	0.1
1 N	3 W	21	NE SE		54	27.2
1 N	3 W	21	NW SE	2		4.5
1 N	3 W	21	NW SE		54	2.2
1 N	3 W	21	SW SE	4		3.2
1 N	3 W	21	SW SE		54	0.6
1 N	3 W	22	NE NE	1		2.1
1 N	3 W	22	NW NE			1.8
1 N	3 W	22	SW NE	2		21.6
1 N	3 W	22	SW NE		78	0.7
1 N	3 W	22	SE NE			0.3
1 N	3 W	22	NE NW	6		9.6
1 N	3 W	22	NW NW		54	4.5
1 N	3 W	22	SW NW		54	12.2

AGRICULTURAL USE						
Twp	Rng	Sec	Q-Q	GLot	DLC	Acres
1 N	3 W	22	NW SW		54	3.1
1 N	3 W	22	SW SW		54	11.7
1 N	3 W	22	SE SW		54	8.3
1 N	3 W	22	NE SE		78	9.7
1 N	3 W	22	NW SE	4		11.5
1 N	3 W	22	NW SE		78	0.5
1 N	3 W	22	SW SE	5		5.1
1 N	3 W	22	SW SE		50	4.8
1 N	3 W	22	SW SE		78	0.8
1 N	3 W	22	SE SE		50	7.4
1 N	3 W	22	SE SE		78	12.5
1 N	3 W	23	NE NE		48	3.4
1 N	3 W	23	NW NE		48	3.5
1 N	3 W	23	SW SW		49	3.8
1 N	3 W	23	SW SW		50	12.1
1 N	3 W	23	SE SW		49	7.3
1 N	3 W	23	SW SE		49	10.9
1 N	3 W	23	SE SE		49	5.3
1 N	3 W	24	NE NE		74	10.9
1 N	3 W	24	NW NE		74	27.1
1 N	3 W	24	SW NE		74	19.3
1 N	3 W	24	SE NE		74	3.5
1 N	3 W	24	NE NW	1		9.9
1 N	3 W	24	NE NW		74	14.2
1 N	3 W	24	NW NW			29.6
1 N	3 W	24	SW NW			6.0
1 N	3 W	24	SE NW	2		1.1
1 N	3 W	24	SE NW		74	21.6
1 N	3 W	25	NW NW			2.0
1 N	3 W	25	SW NW			7.0
1 N	3 W	25	SW SW	4		0.6
1 N	3 W	26	NE NE		49	19.8
1 N	3 W	26	NW NE		49	31.7
1 N	3 W	26	SW NE		49	26.4
1 N	3 W	26	SE NE		49	13.4
1 N	3 W	26	NE NW		49	37.0
1 N	3 W	26	NW NW		49	9.9
1 N	3 W	26	NW NW		50	27.3
1 N	3 W	26	SW NW		49	10.0
1 N	3 W	26	SW NW		50	1.9

AGRICULTURAL USE						
Twp	Rng	Sec	Q-Q	GLot	DLC	Acres
1 N	3 W	26	SW NW		50	1.7
1 N	3 W	26	SE NW		49	35.2
1 N	3 W	26	NE SW		49	39.4
1 N	3 W	26	NW SW		49	10.8
1 N	3 W	26	SW SW		49	5.9
1 N	3 W	26	SE SW		49	10.8
1 N	3 W	26	NW SE		49	10.0
1 N	3 W	26	SE SE	1		8.8
1 N	3 W	27	NE NE		50	1.0
1 N	3 W	27	NE NE		50	30.7
1 N	3 W	27	NW NE		50	0.7
1 N	3 W	27	NW NE		50	6.0
1 N	3 W	27	SW NE		50	16.4
1 N	3 W	27	SW NE		50	0.6
1 N	3 W	27	SE NE		50	15.9
1 N	3 W	27	NE SE		50	9.4
1 N	3 W	27	NW SE		50	6.9
1 N	3 W	28	NE NE		65	7.2
1 N	3 W	28	NW NE		64	10.3
1 N	3 W	28	NW NE		65	2.1
1 N	3 W	28	SW NE		65	9.9
1 N	3 W	28	SE NE		65	21.3
1 N	3 W	28	NE NW		64	9.6
1 N	3 W	28	NW NW		64	17.3
1 N	3 W	28	SW NW		63	1.0
1 N	3 W	28	SW NW		63	0.2
1 N	3 W	28	SW NW		64	30.6
1 N	3 W	28	NE SW		65	4.4
1 N	3 W	28	NW SW		63	19.3
1 N	3 W	28	NW SW		65	0.7
1 N	3 W	28	SW SW		63	15.7
1 N	3 W	28	SE SW		65	13.6
1 N	3 W	28	NE SE		65	5.2
1 N	3 W	28	NW SE		65	16.5
1 N	3 W	28	SW SE		65	23.1
1 N	3 W	29	NE NE		79	30.4
1 N	3 W	29	NW NE		79	37.8
1 N	3 W	29	SW NE		79	3.4
1 N	3 W	29	SE NE		79	4.9
1 N	3 W	29	NE NW		79	31.4

AGRICULTURAL USE						
Twp	Rng	Sec	Q-Q	GLot	DLC	Acres
1 N	3 W	29	NW NW		51	2.6
1 N	3 W	29	NW NW		77	6.5
1 N	3 W	29	NW NW		79	23.0
1 N	3 W	29	SW NW		77	0.3
1 N	3 W	29	SW NW		79	19.2
1 N	3 W	29	SE NW		63	0.3
1 N	3 W	29	SE NW		79	10.1
1 N	3 W	29	NE SW		63	5.3
1 N	3 W	29	NE SW		79	5.0
1 N	3 W	29	NW SW		77	10.4
1 N	3 W	29	NW SW		79	20.7
1 N	3 W	29	SW SW		77	12.5
1 N	3 W	29	SW SW		79	3.9
1 N	3 W	29	SW SW		79	13.8
1 N	3 W	29	SE SW		63	0.6
1 N	3 W	29	SE SW		63	6.8
1 N	3 W	29	SE SW		79	0.6
1 N	3 W	29	SE SW		79	3.0
1 N	3 W	29	SW SE		63	2.3
1 N	3 W	29	SW SE		63	12.3
1 N	3 W	29	SE SE		63	16.8
1 N	3 W	30	NE NE		51	1.1
1 N	3 W	30	NE NE		52	7.7
1 N	3 W	30	NE NE		58	4.8
1 N	3 W	30	NE NE		77	11.7
1 N	3 W	30	NW NE		52	8.5
1 N	3 W	30	NW NE		58	9.4
1 N	3 W	30	SW NE		58	12.7
1 N	3 W	30	SE NE		58	5.8
1 N	3 W	30	SE NE		77	1.4
1 N	3 W	30	NE NW		52	4.9
1 N	3 W	30	NE NW		58	5.0
1 N	3 W	30	NE NW		71	15.2
1 N	3 W	30	NW NW		52	7.6
1 N	3 W	30	NW NW		71	19.9
1 N	3 W	30	SW NW		71	9.7
1 N	3 W	30	SE NW		71	4.0
1 N	3 W	30	NE SE		58	7.0
1 N	3 W	30	NE SE		77	24.9
1 N	3 W	30	NW SE		58	27.0

AGRICULTURAL USE						
Twp	Rng	Sec	Q-Q	GLot	DLC	Acres
1 N	3 W	30	SW SE		58	6.3
1 N	3 W	30	SE SE		58	1.8
1 N	3 W	30	SE SE		77	20.7
1 N	3 W	31	NE NE		77	1.3
1 N	3 W	32	NE NE		63	22.8
1 N	3 W	32	NW NE		63	6.5
1 N	3 W	32	NW NE		63	7.6
1 N	3 W	32	SW NE		63	7.0
1 N	3 W	32	SE NE		62	0.5
1 N	3 W	32	SE NE		63	11.4
1 N	3 W	32	NE NW		63	7.7
1 N	3 W	32	NE NW		63	10.9
1 N	3 W	32	NE NW		79	2.2
1 N	3 W	32	NE NW		79	2.5
1 N	3 W	32	NW NW		77	10.4
1 N	3 W	32	NW NW		79	10
1 N	3 W	32	NW NW		79	8.5
1 N	3 W	32	SE NW		63	3.0
1 N	3 W	32	NW SW		62	0.6
1 N	3 W	32	NE SE		62	5.4
1 N	3 W	32	NW SE		62	9.1
1 N	3 W	33	NE NE		65	20.1
1 N	3 W	33	NW NE		65	12.0
1 N	3 W	33	SW NE	2		1.7
1 N	3 W	33	NE NW		63	1.5
1 N	3 W	33	NE NW		65	9.6
1 N	3 W	33	NW NW		63	19.2
1 N	3 W	33	SW NW		63	3.3
1 N	3 W	34	NW NW		65	12.0
1 N	3 W	35	NE NE			16.6
1 N	3 W	35	NW NE			16.8
1 N	3 W	35	SE NE			21.4
1 N	3 W	35	NE SE			22.3
1 N	4 W	1	NW NE			2.6
1 N	4 W	1	SW NE			36.4
1 N	4 W	1	SW NW			0.1
1 N	4 W	1	SE NW			0.4
1 N	4 W	1	NE SW			39.1
1 N	4 W	1	NW SW			33.5
1 N	4 W	1	SW SW			3.9

AGRICULTURAL USE						
Twp	Rng	Sec	Q-Q	GLot	DLC	Acres
1 N	4 W	1	SE SW			6.3
1 N	4 W	1	NW SE			27.8
1 N	4 W	1	SW SE			25.4
1 N	4 W	2	NE SE			37
1 N	4 W	2	NW SE			1.0
1 N	4 W	2	SW SE			0.2
1 N	4 W	2	SE SE			2.5
1 N	4 W	10	NE SE	4		9.9
1 N	4 W	10	SE SE	5		5.8
1 N	4 W	11	SW NW		52	22.0
1 N	4 W	11	SE NW		52	13.0
1 N	4 W	11	NE SW		52	27.8
1 N	4 W	11	NW SW	1		5.2
1 N	4 W	11	NW SW		52	0.6
1 N	4 W	11	SW SW	1		13.0
1 N	4 W	11	SW SW	1		11.0
1 N	4 W	11	SE SW	2		15.5
1 N	4 W	11	NE SE			25.7
1 N	4 W	11	NW SE			15.3
1 N	4 W	11	SW SE			19.8
1 N	4 W	11	SE SE			38.8
1 N	4 W	12	NE NE			21.0
1 N	4 W	12	NW NE			24.1
1 N	4 W	12	SW NE			27.4
1 N	4 W	12	SE NE			33.3
1 N	4 W	12	NE NW			34.6
1 N	4 W	12	NW NW			14.9
1 N	4 W	12	SW NW			8.0
1 N	4 W	12	SE NW			8.1
1 N	4 W	12	NW SW	1		1.3
1 N	4 W	12	NW SW		52	12.7
1 N	4 W	12	SW SW	2		3.4
1 N	4 W	12	SW SW		52	19.2
1 N	4 W	12	NE SE			28.5
1 N	4 W	12	NW SE			19.3
1 N	4 W	12	SE SE			16.2
1 N	4 W	13	NE NE			34.4
1 N	4 W	13	SW NE			0.1
1 N	4 W	13	SE NE			3.7
1 N	4 W	13	NE NW			6.9

AGRICULTURAL USE						
Twp	Rng	Sec	Q-Q	GLot	DLC	Acres
1 N	4 W	13	NW NW	1		23.7
1 N	4 W	13	NW NW		52	12.6
1 N	4 W	13	SW NW			19.2
1 N	4 W	13	SE NW			0.3
1 N	4 W	13	NW SW			5.9
1 N	4 W	13	SW SW			16.6
1 N	4 W	13	SE SW	5		0.3
1 N	4 W	13	SE SW		54	6.8
1 N	4 W	13	SW SE		54	23.1
1 N	4 W	13	SE SE		38	7.1
1 N	4 W	13	SE SE		54	12.7
1 N	4 W	14	NE NE	1		22.3
1 N	4 W	14	NE NE		52	15.4
1 N	4 W	14	NW NE	2		9.4
1 N	4 W	14	NW NE		52	6.0
1 N	4 W	14	SW NE			26.4
1 N	4 W	14	SE NE			30.8
1 N	4 W	14	NE NW			1.7
1 N	4 W	14	NW NW	3		13.1
1 N	4 W	14	SW NW	4		6.1
1 N	4 W	14	SE NW			12.1
1 N	4 W	14	NE SW			20.4
1 N	4 W	14	NW SW	5		19.0
1 N	4 W	14	SW SW			16.8
1 N	4 W	14	SE SW			0.7
1 N	4 W	14	NE SE			0.4
1 N	4 W	14	NW SE			6.9
1 N	4 W	15	NE NE	1		4.4
1 N	4 W	15	NE NE		51	6.6
1 N	4 W	15	SE NE		51	9.1
1 N	4 W	15	SE SE			6.0
1 N	4 W	16	SW SW		57	0.6
1 N	4 W	16	SW SW		57	1.9
1 N	4 W	16	SW SW		62	9.0
1 N	4 W	16	SW SW		62	2.9
1 N	4 W	17	SW SE		62	3.7
1 N	4 W	17	SW SE		62	0.3
1 N	4 W	17	SE SE		57	2.2
1 N	4 W	17	SE SE		62	19.4
1 N	4 W	17	SE SE		62	0.6

AGRICULTURAL USE						
Twp	Rng	Sec	Q-Q	GLot	DLC	Acres
1 N	4 W	20	NE NE		57	1.5
1 N	4 W	20	NE NE		57	0.9
1 N	4 W	20	NW NE	1		0.6
1 N	4 W	20	NW NE		57	0.4
1 N	4 W	20	NW NE		57	0.1
1 N	4 W	20	SW NE	2		0.4
1 N	4 W	20	SW NE		57	1.0
1 N	4 W	20	SW NE		57	0.1
1 N	4 W	20	SE NE		57	15.3
1 N	4 W	20	SE NE		57	1.1
1 N	4 W	20	NE SE		57	16.6
1 N	4 W	20	NE SE		57	1.4
1 N	4 W	21	NW NW		57	3.2
1 N	4 W	21	NW NW		58	1.1
1 N	4 W	21	SW NW		57	1.6
1 N	4 W	21	NE SW			21
1 N	4 W	21	NW SW			27.3
1 N	4 W	21	NW SW			1.1
1 N	4 W	21	SW SW			0.3
1 N	4 W	21	SE SW	6		6.3
1 N	4 W	21	SE SW		48	2.6
1 N	4 W	21	SE SW		48	0.1
1 N	4 W	21	SW SE	5		0.2
1 N	4 W	21	SW SE		48	12.1
1 N	4 W	21	SE SE		48	1.1
1 N	4 W	23	NE NE			2.8
1 N	4 W	23	SW NE	2		4.8
1 N	4 W	23	SE NE	1		17.1
1 N	4 W	23	NE SE		53	7.1
1 N	4 W	23	SE SE		53	2.6
1 N	4 W	24	NE NE		38	10.9
1 N	4 W	24	NE NE		54	15.7
1 N	4 W	24	NW NE		54	29.1
1 N	4 W	24	NE NW	1		1.2
1 N	4 W	24	NE NW		54	12.6
1 N	4 W	24	NW NW			10.2
1 N	4 W	24	SW NW	3		10.5
1 N	4 W	24	SE NW	2		1.7
1 N	4 W	24	NE SW		53	17.3
1 N	4 W	24	NW SW		53	28.4

AGRICULTURAL USE						
Twp	Rng	Sec	Q-Q	GLot	DLC	Acres
1 N	4 W	24	SW SW		53	21.4
1 N	4 W	24	SE SW		53	28.2
1 N	4 W	24	NW SE		53	0.4
1 N	4 W	24	SW SE		53	11.7
1 N	4 W	24	SW SE		54	6.3
1 N	4 W	24	SE SE		38	13.3
1 N	4 W	24	SE SE		54	14.6
1 N	4 W	25	NE NE		38	5.7
1 N	4 W	25	NE NE		40	25.5
1 N	4 W	25	NE NE		54	2.3
1 N	4 W	25	NW NE		40	2.0
1 N	4 W	25	NW NE		53	2.2
1 N	4 W	25	NW NE		54	2.7
1 N	4 W	25	SW NE		40	21.6
1 N	4 W	25	SW NE		53	0.3
1 N	4 W	25	SE NE		40	7.7
1 N	4 W	25	NW NW		53	3.5
1 N	4 W	25	SW NW		40	2.8
1 N	4 W	25	SE NW		40	21.7
1 N	4 W	25	NE SW		40	3.4
1 N	4 W	25	NW SW		40	1.5
1 N	4 W	25	NE SE		40	9.9
1 N	4 W	25	NW SE		40	12.9
1 N	4 W	25	SW SE		41	11
1 N	4 W	25	SE SE		41	1.3
1 N	4 W	26	NE NE		53	5.6
1 N	4 W	27	NE SW		48	2.6
1 N	4 W	27	SE SW		48	0.6
1 N	4 W	27	NE SE		48	0.1
1 N	4 W	27	NW SE		48	22.3
1 N	4 W	27	SW SE		47	1.1
1 N	4 W	27	SW SE		48	9.8
1 N	4 W	27	SW SE		48	2.1
1 N	4 W	27	SE SE		47	0.4
1 N	4 W	27	SE SE		48	5.1
1 N	4 W	28	NE NE		48	5.7
1 N	4 W	28	NE NE		48	0.6
1 N	4 W	28	NW NE		48	18.9
1 N	4 W	28	NW NE		48	2.5
1 N	4 W	28	NE NW		48	1.1

AGRICULTURAL USE						
Twp	Rng	Sec	Q-Q	GLot	DLC	Acres
1 N	4 W	28	NE NW		48	5.5
1 N	4 W	34	NE NE		46	23.9
1 N	4 W	34	NE NE		47	8.2
1 N	4 W	34	NW NE		47	6.0
1 N	4 W	34	SW NE		47	3.7
1 N	4 W	34	SE NE		46	0.3
1 N	4 W	34	SE NE		46	17.8
1 N	4 W	34	SE NE		47	10.1
1 N	4 W	34	SE NE		47	2.3
1 N	4 W	34	NE SE		46	0.9
1 N	4 W	34	NE SE		46	4.7
1 N	4 W	34	NE SE		47	24
1 N	4 W	34	NE SE		47	0.9
1 N	4 W	34	NW SE		47	5.1
1 N	4 W	34	NW SE		47	3.8
1 N	4 W	34	SW SE		47	5.1
1 N	4 W	34	SE SE		46	2.2
1 N	4 W	34	SE SE		47	24.7
1 N	4 W	35	SW NE		45	3.5
1 N	4 W	35	NE NW		45	0.1
1 N	4 W	35	NE NW		46	4.6
1 N	4 W	35	NW NW		46	11.2
1 N	4 W	35	SW NW		46	33.6
1 N	4 W	35	SE NW		45	15.2
1 N	4 W	35	SE NW		46	19.4
1 N	4 W	35	NE SW		45	16.9
1 N	4 W	35	NE SW		46	22.7
1 N	4 W	35	NW SW		46	34.1
1 N	4 W	35	SW SW		46	30.1
1 N	4 W	35	SE SW		45	8.9
1 N	4 W	35	SE SW		46	20
1 N	4 W	35	NE SE		45	7.1
1 N	4 W	35	NW SE		45	32.9
1 N	4 W	35	SW SE		45	31.3
1 N	4 W	35	SE SE		45	8.9
1 N	4 W	36	NW NE		41	2.6
1 S	2 W	7	SW NW			4.1
1 S	2 W	7	SW NW			1.2
1 S	2 W	7	NE SW			8.4
1 S	2 W	7	NE SW			7.6

AGRICULTURAL USE						
Twp	Rng	Sec	Q-Q	GLot	DLC	Acres
1 S	2 W	7	NW SW			16.2
1 S	2 W	7	NW SW			7.1
1 S	2 W	7	SW SW			2.3
1 S	2 W	7	SW SW			0.6
1 S	2 W	7	SE SW			5.9
1 S	2 W	8	SE SE			6.9
1 S	2 W	16	SW SE		67	0.2
1 S	2 W	16	SW SE		67	0.6
1 S	2 W	16	SE SE		67	0.8
1 S	2 W	16	SE SE		67	2.0
1 S	2 W	17	NE NE	1		2.2
1 S	2 W	17	NE NE	1		0.3
1 S	2 W	17	NE NE		62	8.5
1 S	2 W	17	NW NE		62	0.5
1 S	2 W	17	SW NE	5		2.1
1 S	2 W	17	SW NE		62	17
1 S	2 W	17	SW NE		62	0.5
1 S	2 W	17	SE NE		62	26.9
1 S	2 W	17	SE NE		62	0.6
1 S	2 W	17	SW NW			5.0
1 S	2 W	17	SE SW			12.7
1 S	2 W	17	SE SW			0.8
1 S	2 W	17	NE SE		62	24.6
1 S	2 W	17	NE SE		62	2.8
1 S	2 W	17	NW SE		62	10.5
1 S	2 W	17	NW SE		62	3.6
1 S	2 W	17	SW SE	7		22.8
1 S	2 W	18	NE NE	1		0.1
1 S	2 W	18	NE NE	1		2.6
1 S	2 W	18	NE NE		42	4.6
1 S	2 W	18	NW NE	2		0.7
1 S	2 W	18	NW NE	2		2.5
1 S	2 W	18	NW NE		42	17.4
1 S	2 W	18	SW NE			10
1 S	2 W	18	SW NE			0.6
1 S	2 W	18	SE NE			4.0
1 S	2 W	18	SE NE			0.5
1 S	2 W	18	NE NW			22.6
1 S	2 W	18	NE NW			6.5
1 S	2 W	18	NW NW			9.6

AGRICULTURAL USE						
Twp	Rng	Sec	Q-Q	GLot	DLC	Acres
1 S	2 W	18	SW NW			2.4
1 S	2 W	18	SW NW			0.6
1 S	2 W	18	SE NW			15.8
1 S	2 W	18	NE SW			0.4
1 S	2 W	18	NE SW			2.5
1 S	2 W	18	NE SE			5.5
1 S	2 W	18	NW SE			6.5
1 S	2 W	19	NE NE			26.5
1 S	2 W	19	NE NE			0.9
1 S	2 W	19	NW NE			3.0
1 S	2 W	19	NW NE			3.1
1 S	2 W	19	SW NE			22.1
1 S	2 W	19	SE NE			30.1
1 S	2 W	19	SE NE			7.7
1 S	2 W	19	NE SE	6		0.6
1 S	2 W	19	NE SE	6		11.8
1 S	2 W	19	NW SE			1.1
1 S	2 W	19	NW SE			14.6
1 S	2 W	20	NW NE	2		16.4
1 S	2 W	20	NE NW	3		10.1
1 S	2 W	20	SW NW	5		0.8
1 S	2 W	20	NE SE		49	0.1
1 S	2 W	20	SW SE		49	9.5
1 S	2 W	20	SE SE		49	33.9
1 S	2 W	21	NW NE		67	21.8
1 S	2 W	21	SW NE		67	31.7
1 S	2 W	21	NE NW		67	21.4
1 S	2 W	21	NE NW		67	1.3
1 S	2 W	21	SE NW		67	32.3
1 S	2 W	21	SE NW		67	0.1
1 S	2 W	21	NE SW			1.5
1 S	2 W	21	NW SE			11.6
1 S	2 W	28	NW NW		50	7.8
1 S	2 W	28	NW NW		50	2.4
1 S	2 W	28	SW NW		50	13.2
1 S	2 W	28	NE SW		54	16.1
1 S	2 W	28	NE SW		54	0.6
1 S	2 W	28	NW SW		54	3.9
1 S	2 W	28	NE SE		54	1.7
1 S	2 W	28	NW SE		54	14.7

AGRICULTURAL USE						
Twp	Rng	Sec	Q-Q	GLot	DLC	Acres
1 S	2 W	29	NE NE		49	3.8
1 S	2 W	29	NE NE		50	2.0
1 S	2 W	29	NE NE		50	19.3
1 S	2 W	29	NW NE		49	0.3
1 S	2 W	29	NW NE		50	16.0
1 S	2 W	29	SE NE		50	11.9
1 S	2 W	29	NE SW		52	2.8
1 S	2 W	29	NE SW		52	0.2
1 S	2 W	29	SE SW		52	28.1
1 S	2 W	29	SE SW		52	0.4
1 S	2 W	29	NE SE		50	1.1
1 S	2 W	29	NW SE		52	0.7
1 S	2 W	29	NW SE		52	0.3
1 S	2 W	29	SW SE		52	31.2
1 S	2 W	29	SW SE		52	0.8
1 S	2 W	29	SE SE		52	13.1
1 S	2 W	29	SE SE		52	0.3
1 S	2 W	32	NE NE		52	2.7
1 S	2 W	32	NE NE		53	21.8
1 S	2 W	32	NW NE		52	19.5
1 S	2 W	32	NW NE		53	0.1
1 S	2 W	32	SW NE		53	3.6
1 S	2 W	32	SE NE		53	26.6
1 S	2 W	32	NE NW		52	13.9
1 S	2 W	32	NE NW		52	6.6
1 S	2 W	32	SW SW	2		7.5
1 S	2 W	32	SE SW	1		2.6
1 S	2 W	32	NE SE		53	23.7
1 S	2 W	32	NE SE		53	0.3
1 S	2 W	32	NW SE		53	3.8
1 S	2 W	32	SW SE		53	0.4
1 S	2 W	32	SW SE		53	1.8
1 S	2 W	32	SE SE		53	8.1
1 S	2 W	32	SE SE		53	1.6
1 S	2 W	33	NW NW		53	1.7
1 S	2 W	33	NE SW		53	6.7
1 S	2 W	33	NW SW		53	19.3
1 S	2 W	33	SW SW	5		8.6
1 S	2 W	33	SW SW		53	0.3
1 S	2 W	33	SW SW		53	25.5

AGRICULTURAL USE						
Twp	Rng	Sec	Q-Q	GLot	DLC	Acres
1 S	2 W	33	SE SW	5		0.6
1 S	2 W	33	SE SW		53	1.4
1 S	3 W	2	NE SW		49	3.0
1 S	3 W	2	NW SW		49	4.3
1 S	3 W	2	SW SW		49	22.4
1 S	3 W	2	SE SW		49	15.9
1 S	3 W	2	SE SW		49	3.3
1 S	3 W	3	SW NW		46	1.0
1 S	3 W	3	NE SW		46	2.4
1 S	3 W	3	NW SW		46	6.6
1 S	3 W	3	SE SW		46	8.6
1 S	3 W	3	NW SE		49	0.1
1 S	3 W	3	NW SE		49	0.7
1 S	3 W	3	SW SE		49	0.3
1 S	3 W	3	SE SE		49	0.6
1 S	3 W	3	SE SE		49	6.4
1 S	3 W	4	SW SW		47	1.0
1 S	3 W	4	SW SW		47	4.4
1 S	3 W	4	SE SW		47	3.9
1 S	3 W	4	SE SW		47	0.1
1 S	3 W	4	SW SE		47	1.7
1 S	3 W	6	SW SE		43	0.4
1 S	3 W	6	SE SE		43	11.2
1 S	3 W	7	NE NE		43	39
1 S	3 W	7	NW NE		43	9.1
1 S	3 W	7	NW NE		43	11.8
1 S	3 W	7	SW NE		43	21.7
1 S	3 W	7	SE NE		43	21.7
1 S	3 W	7	NW NW		51	0.6
1 S	3 W	7	SW SW		52	3.6
1 S	3 W	7	SW SW		52	18.5
1 S	3 W	7	SE SW		52	6.6
1 S	3 W	7	NE SE	4		0.5
1 S	3 W	7	NE SE	4		0.8
1 S	3 W	7	NE SE		43	10.2
1 S	3 W	7	NW SE		43	5.2
1 S	3 W	7	SE SE	3		2.6
1 S	3 W	7	SE SE		43	3.0
1 S	3 W	8	SW NE		47	24.2
1 S	3 W	8	SW NE		47	0.3

AGRICULTURAL USE						
Twp	Rng	Sec	Q-Q	GLot	DLC	Acres
1 S	3 W	8	SE NE		47	8.2
1 S	3 W	8	SE NE		47	5.0
1 S	3 W	8	NW NW		43	7.5
1 S	3 W	8	SW NW		43	15.3
1 S	3 W	8	SW NW		44	0.4
1 S	3 W	8	SW NW		44	0.2
1 S	3 W	8	SE NW		47	0.8
1 S	3 W	8	NW SW	3		7.3
1 S	3 W	8	NW SW	3		1.0
1 S	3 W	8	SW SW			1.0
1 S	3 W	8	SW SW			1.1
1 S	3 W	8	NE SE		47	0.6
1 S	3 W	8	NW SE		47	4.1
1 S	3 W	8	NW SE		47	0.7
1 S	3 W	9	NW NE		47	3.3
1 S	3 W	9	SW NE		47	2.1
1 S	3 W	9	SW NE		48	3.4
1 S	3 W	9	SE NE		48	14.8
1 S	3 W	9	SE NE		48	5.4
1 S	3 W	9	NE NW		47	35.6
1 S	3 W	9	NE NW		47	0.5
1 S	3 W	9	NW NW		47	15.4
1 S	3 W	9	NW NW		47	0.7
1 S	3 W	9	SW NW		47	15.2
1 S	3 W	9	SW NW		47	18.2
1 S	3 W	9	SE NW		47	38.1
1 S	3 W	9	NE SW		47	28.6
1 S	3 W	9	NW SW		47	10.4
1 S	3 W	9	NW SW		47	2.4
1 S	3 W	9	SW SW	2		5.6
1 S	3 W	9	SW SW		47	5.2
1 S	3 W	9	SE SW	3		8.0
1 S	3 W	9	SE SW		47	9.1
1 S	3 W	9	SE SW		47	0.3
1 S	3 W	9	NE SE		48	27.6
1 S	3 W	9	NW SE		47	4.1
1 S	3 W	9	NW SE		48	5.4
1 S	3 W	9	SW SE	4		14.5
1 S	3 W	9	SW SE		47	0.3
1 S	3 W	9	SW SE		48	5.6

AGRICULTURAL USE						
Twp	Rng	Sec	Q-Q	GLot	DLC	Acres
1 S	3 W	9	SE SE	5		4.0
1 S	3 W	9	SE SE	5		0.2
1 S	3 W	9	SE SE		48	8.7
1 S	3 W	9	SE SE		48	0.8
1 S	3 W	10	NW NE			4.6
1 S	3 W	10	SW NE			10.4
1 S	3 W	10	SW NE			0.5
1 S	3 W	10	SE NE	6		0.1
1 S	3 W	10	SE NE	6		4.3
1 S	3 W	10	SE NE		49	0.5
1 S	3 W	10	SE NE		49	0.3
1 S	3 W	10	NE NW			20.5
1 S	3 W	10	NE NW			1.5
1 S	3 W	10	NW NW	1		6.0
1 S	3 W	10	NW NW	1		2.0
1 S	3 W	10	SW NW	2		8.8
1 S	3 W	10	SW NW	2		4.4
1 S	3 W	10	SW NW		48	0.2
1 S	3 W	10	SW NW		48	6.7
1 S	3 W	10	SE NW			40.0
1 S	3 W	10	NE SW			14.9
1 S	3 W	10	NE SW			15.6
1 S	3 W	10	NW SW	3		6.5
1 S	3 W	10	NW SW	3		5.9
1 S	3 W	10	NW SW		48	19
1 S	3 W	10	SW SW	3		14.8
1 S	3 W	10	SW SW		48	13.2
1 S	3 W	10	SE SW			37.1
1 S	3 W	10	NE SE	7		6.6
1 S	3 W	10	NW SE			2.1
1 S	3 W	10	NW SE			34.6
1 S	3 W	10	SW SE			6.1
1 S	3 W	10	SW SE			21.1
1 S	3 W	10	SE SE	8		1.0
1 S	3 W	10	SE SE	8		26.7
1 S	3 W	11	SW NE			8.1
1 S	3 W	11	NE NW		49	5.6
1 S	3 W	11	NE NW		49	19.5
1 S	3 W	11	NW NW		49	24.1
1 S	3 W	11	NW NW		49	7.4

AGRICULTURAL USE						
Twp	Rng	Sec	Q-Q	GLot	DLC	Acres
1 S	3 W	11	SW NW		49	24.5
1 S	3 W	11	SW NW		49	3.8
1 S	3 W	11	SE NW		49	16.5
1 S	3 W	11	SE NW			2.1
1 S	3 W	11	NE SW	3		8.7
1 S	3 W	11	NE SW		49	21.9
1 S	3 W	11	SW SW	5		16.3
1 S	3 W	11	SW SW	5		2.1
1 S	3 W	11	SE SW	4		13.5
1 S	3 W	11	SE SW	4		0.5
1 S	3 W	11	SE SW		49	1.1
1 S	3 W	11	NE SE			16.4
1 S	3 W	11	NW SE			28.1
1 S	3 W	11	SW SE			3.2
1 S	3 W	11	SE SE			5.1
1 S	3 W	12	NW NE			10.3
1 S	3 W	12	SW NE			22.8
1 S	3 W	12	SE NE			1.0
1 S	3 W	12	SE NE			0.3
1 S	3 W	12	NE NW			1.0
1 S	3 W	12	SE NW			15.6
1 S	3 W	12	NE SW			20.9
1 S	3 W	12	NW SW			19.4
1 S	3 W	12	NE SE			3.9
1 S	3 W	12	SW SE			0.1
1 S	3 W	12	SW SE			0.7
1 S	3 W	12	SE SE			21.4
1 S	3 W	12	SE SE			10.2
1 S	3 W	13	NE NW			0.4
1 S	3 W	13	SW NW	1		0.4
1 S	3 W	13	SE NW	2		14.2
1 S	3 W	14	NE NE			8.9
1 S	3 W	14	NE NE			1.7
1 S	3 W	14	NW NE			30.8
1 S	3 W	14	NW NE			0.8
1 S	3 W	14	SW NE	2		28.3
1 S	3 W	14	SW NE		57	6.2
1 S	3 W	14	SE NE	1		26.2
1 S	3 W	14	NE NW			35.6
1 S	3 W	14	NW NW			35.1

AGRICULTURAL USE						
Twp	Rng	Sec	Q-Q	GLot	DLC	Acres
1 S	3 W	14	SW NW			37.0
1 S	3 W	14	SE NW	3		37.0
1 S	3 W	14	NE SW	4		0.5
1 S	3 W	14	NE SW		57	1.4
1 S	3 W	14	NW SW			0.4
1 S	3 W	14	SW SW			34.5
1 S	3 W	14	SE SW	5		29.8
1 S	3 W	14	NW SE		57	12.4
1 S	3 W	14	SW SE		57	1.3
1 S	3 W	14	SE SE		57	9.4
1 S	3 W	15	NE NE			0.2
1 S	3 W	15	NW NE			17.8
1 S	3 W	15	SE NE			4.3
1 S	3 W	15	SE NE			7.4
1 S	3 W	15	NE NW			38.4
1 S	3 W	15	NW NW			14.1
1 S	3 W	15	SW NW			3.4
1 S	3 W	15	SE NW			6.8
1 S	3 W	15	NE SW			38.2
1 S	3 W	15	NW SW			22.5
1 S	3 W	15	SW SW			21.4
1 S	3 W	15	SE SW			38.4
1 S	3 W	15	NE SE			18.4
1 S	3 W	15	NW SE			18.5
1 S	3 W	15	SW SE			34.2
1 S	3 W	15	SE SE			33.5
1 S	3 W	16	NE NE			33.2
1 S	3 W	16	NW NE			25.6
1 S	3 W	16	NW NE			0.7
1 S	3 W	16	NE NW			26.4
1 S	3 W	16	NW NW			7.9
1 S	3 W	16	NE SW			0.3
1 S	3 W	16	SE SW			0.7
1 S	3 W	16	SE SW			4.6
1 S	3 W	16	NE SE			33.9
1 S	3 W	16	NW SE			26.9
1 S	3 W	16	SW SE			5.2
1 S	3 W	16	SE SE			0.1
1 S	3 W	17	NE NE			0.1
1 S	3 W	17	SE NE			6.9

AGRICULTURAL USE						
Twp	Rng	Sec	Q-Q	GLot	DLC	Acres
1 S	3 W	17	NE NW			6.5
1 S	3 W	17	NW NW	1		1.1
1 S	3 W	17	NE SE			6.4
1 S	3 W	17	NW SE			1.5
1 S	3 W	18	NW NE		52	0.2
1 S	3 W	18	NW NE		52	4.7
1 S	3 W	18	SW NE		52	0.8
1 S	3 W	18	SW NE		52	1.1
1 S	3 W	18	SW NE		53	9.2
1 S	3 W	18	SW NE		53	13.7
1 S	3 W	18	NE NW		52	0.3
1 S	3 W	18	NW NW		52	3.7
1 S	3 W	18	NW NW		52	5.4
1 S	3 W	18	NW NW		53	1.6
1 S	3 W	18	SW NW		52	6.6
1 S	3 W	18	SW NW		53	8.4
1 S	3 W	18	SE NW		52	16.9
1 S	3 W	18	SE NW		53	15.6
1 S	3 W	18	NE SW		53	39.5
1 S	3 W	18	NW SW		52	0.1
1 S	3 W	18	NW SW		53	11
1 S	3 W	18	NW SW		53	28.4
1 S	3 W	18	SW SW		53	8.3
1 S	3 W	18	SW SW		53	9.5
1 S	3 W	18	SE SW		53	11.4
1 S	3 W	18	NW SE		53	22.1
1 S	3 W	19	NW NW		53	7.7
1 S	3 W	19	SW SW			4.9
1 S	3 W	19	SW SW			1.8
1 S	3 W	21	NE NE			9.3
1 S	3 W	21	NW NE			0.6
1 S	3 W	21	NW NE			28
1 S	3 W	21	SW NE			10.3
1 S	3 W	21	SW NE			5.0
1 S	3 W	21	SE NE			0.5
1 S	3 W	21	SE NE			11.6
1 S	3 W	21	NE NW			16.9
1 S	3 W	21	NE NW			0.4
1 S	3 W	21	NW NW			19.8
1 S	3 W	21	SW NW			15.9

AGRICULTURAL USE						
Twp	Rng	Sec	Q-Q	GLot	DLC	Acres
1 S	3 W	21	SE NW			8.2
1 S	3 W	21	NE SE			14.4
1 S	3 W	21	NW SE			31.0
1 S	3 W	21	SW SE			2.6
1 S	3 W	23	NE NE		57	30.7
1 S	3 W	23	NW NE		57	37.6
1 S	3 W	23	SW NE		57	3.0
1 S	3 W	23	SE NE		57	19.9
1 S	3 W	23	NE NW	1		35.3
1 S	3 W	23	NE NW		57	2.4
1 S	3 W	23	NW NW			11.4
1 S	3 W	23	SW NW			0.9
1 S	3 W	23	SE NW	2		2.3
1 S	3 W	23	SE NW		57	0.1
1 S	3 W	30	NW NW			5.3
1 S	3 W	30	NW NW			0.2
1 S	3 W	30	SW NW			7.7
1 S	3 W	30	SE NW			0.2
1 S	3 W	30	SE NW			4.2
1 S	3 W	30	NE SW			2.6
1 S	3 W	30	NE SW			16.3
1 S	3 W	30	NW SW			28.6
1 S	4 W	1	SW NE		37	23.3
1 S	4 W	1	SE NE		37	2.7
1 S	4 W	1	NE NW		37	2.2
1 S	4 W	1	NW NW		37	11.6
1 S	4 W	1	SW NW		37	4.8
1 S	4 W	1	SE NW		37	31.9
1 S	4 W	1	NE SW		37	39.9
1 S	4 W	1	NW SW	1		0.6
1 S	4 W	1	NW SW		37	0.2
1 S	4 W	1	SW SW	1		10.4
1 S	4 W	1	SW SW		41	2.0
1 S	4 W	1	SE SW	2		14.8
1 S	4 W	1	SE SW		37	11.0
1 S	4 W	1	SE SW		41	5.5
1 S	4 W	1	NE SE		37	22.9
1 S	4 W	1	NW SE		37	39.9
1 S	4 W	1	SW SE	3		3.9
1 S	4 W	1	SW SE		37	26.1

AGRICULTURAL USE						
Twp	Rng	Sec	Q-Q	GLot	DLC	Acres
1 S	4 W	1	SW SE		41	1.8
1 S	4 W	1	SE SE		37	23.3
1 S	4 W	1	SE SE		41	4.5
1 S	4 W	2	NE NE	1		22.3
1 S	4 W	2	NE NE		37	11.2
1 S	4 W	2	NW NE	10		9.2
1 S	4 W	2	NW NE		38	0.3
1 S	4 W	2	SW NE	9		5.5
1 S	4 W	2	SW NE	9		5.6
1 S	4 W	2	SE NE	2		16.9
1 S	4 W	2	SE NE		37	9.6
1 S	4 W	2	NW NW		38	15.8
1 S	4 W	2	SW NW		38	7.5
1 S	4 W	2	SW NW		38	13.3
1 S	4 W	2	SE NW	8		6.4
1 S	4 W	2	SE NW		38	7.0
1 S	4 W	2	NE SW	7		20.2
1 S	4 W	2	NW SW	7		0.2
1 S	4 W	2	NW SW		38	28.26
1 S	4 W	2	SW SW	6		4.8
1 S	4 W	2	SW SW		38	10.92
1 S	4 W	2	SW SW		39	8.5
1 S	4 W	2	SE SW	6		8.6
1 S	4 W	2	SE SW	6		1.9
1 S	4 W	2	SE SW		40	6.4
1 S	4 W	2	NE SE	3		3.4
1 S	4 W	2	NE SE	3		1.6
1 S	4 W	2	NW SE			8.2
1 S	4 W	2	SW SE	5		6.8
1 S	4 W	2	SW SE		40	19.6
1 S	4 W	2	SE SE	4		17.1
1 S	4 W	2	SE SE	4		1.0
1 S	4 W	2	SE SE		40	9.0
1 S	4 W	3	NE NE		38	1.0
1 S	4 W	3	NE NE		38	31.2
1 S	4 W	3	NW NE		38	0.1
1 S	4 W	3	NW NE		38	0.2
1 S	4 W	3	SW NE		38	2.9
1 S	4 W	3	SE NE		38	30.7
1 S	4 W	3	NE SE		38	17.92

AGRICULTURAL USE						
Twp	Rng	Sec	Q-Q	GLot	DLC	Acres
1 S	4 W	3	NW SE		38	2.8
1 S	4 W	3	SW SE		38	0.29
1 S	4 W	3	SW SE		39	13.41
1 S	4 W	3	SE SE		38	4.1
1 S	4 W	3	SE SE		39	12.8
1 S	4 W	10	NE NE		39	10.1
1 S	4 W	10	NW NE		39	11.3
1 S	4 W	10	SE NE	1		0.1
1 S	4 W	10	SE NE		39	13.4
1 S	4 W	10	NE SE			24.5
1 S	4 W	10	SE SE			0.8
1 S	4 W	10	SE SE			18.2
1 S	4 W	11	NE NE		40	2.1
1 S	4 W	11	NE NE		40	27.9
1 S	4 W	11	NW NE		40	2.7
1 S	4 W	11	NW NE		40	9.7
1 S	4 W	11	SW NE		40	34.4
1 S	4 W	11	SE NE		40	37.7
1 S	4 W	11	NE NW	1		0.1
1 S	4 W	11	NE NW		39	3.1
1 S	4 W	11	NW NW		39	9.0
1 S	4 W	11	SW NW	3		2.6
1 S	4 W	11	SW NW		39	29.5
1 S	4 W	11	SE NW	2		3.4
1 S	4 W	11	SE NW		39	10.4
1 S	4 W	11	SE NW		40	12.4
1 S	4 W	11	NE SW	4		12.5
1 S	4 W	11	NE SW		40	0.7
1 S	4 W	11	NW SW			39.4
1 S	4 W	11	SW SW			0.8
1 S	4 W	11	SW SW			1.8
1 S	4 W	11	NE SE		40	15.0
1 S	4 W	11	NW SE		40	19.3
1 S	4 W	11	SE SE		40	1.8
1 S	4 W	12	NE NE		41	9.9
1 S	4 W	12	NE NE		41	15.3
1 S	4 W	12	NW NE		41	18.6
1 S	4 W	12	SW NE		41	0.2
1 S	4 W	12	SW NE		41	34.8
1 S	4 W	12	SE NE		41	5.7

AGRICULTURAL USE						
Twp	Rng	Sec	Q-Q	GLot	DLC	Acres
1 S	4 W	12	SE NE		41	0.3
1 S	4 W	12	NE NW		41	25.6
1 S	4 W	12	NW NW		40	10.4
1 S	4 W	12	NW NW		41	5.3
1 S	4 W	12	SW NW		40	25.9
1 S	4 W	12	SW NW		41	7.5
1 S	4 W	12	SE NW		41	38.5
1 S	4 W	12	NE SW		41	21.1
1 S	4 W	12	NW SW		40	36.3
1 S	4 W	12	NW SW		41	1.5
1 S	4 W	12	SW SW		40	17.2
1 S	4 W	12	SW SW		43	2.7
1 S	4 W	12	SE SW		40	1.5
1 S	4 W	12	SE SW		41	8.1
1 S	4 W	12	SE SW		43	13.0
1 S	4 W	12	NW SE		41	18.7
1 S	4 W	12	NW SE		43	0.1
1 S	4 W	12	SW SE		41	0.1
1 S	4 W	12	SW SE		43	11.4
1 S	4 W	12	SE SE		43	4.3
1 S	4 W	12	SE SE		43	0.1
1 S	4 W	13	NE NE		43	9.7
1 S	4 W	13	NE NE		43	0.2
1 S	4 W	13	NE NE		44	16.0
1 S	4 W	13	NW NE		44	3.8
1 S	4 W	13	SW NE		44	16.2
1 S	4 W	13	SE NE		44	10.6
1 S	4 W	13	SE NE		44	9.1
1 S	4 W	13	NE NW		43	2.3
1 S	4 W	13	NW NW		43	11.4
1 S	4 W	13	SW NW		42	0.5
1 S	4 W	13	SE NW		42	1.7
1 S	4 W	13	NE SW		42	20.3
1 S	4 W	13	NW SW		42	3.0
1 S	4 W	13	SW SW		42	0.5
1 S	4 W	13	SE SW		42	1.2
1 S	4 W	13	SE SW		42	7.0
1 S	4 W	13	NE SE		44	22.6
1 S	4 W	13	NE SE		44	3.9
1 S	4 W	13	NW SE		42	1.0

AGRICULTURAL USE						
Twp	Rng	Sec	Q-Q	GLot	DLC	Acres
1 S	4 W	13	NW SE		44	4.6
1 S	4 W	13	SW SE		42	17.6
1 S	4 W	13	SW SE		42	4.1
1 S	4 W	13	SE SE		42	0.1
1 S	4 W	13	SE SE		42	0.1
1 S	4 W	13	SE SE		44	3.7
1 S	4 W	13	SE SE		44	9.7
1 S	4 W	14	SW NE		42	3.8
1 S	4 W	14	SE NE		42	4.0
1 S	4 W	14	NE SE		42	9.6
1 S	4 W	14	NW SE		42	0.5
1 S	4 W	23	NE NE	1		6.2
1 S	4 W	23	NE NE		42	3.7
1 S	4 W	23	NE NE		45	0.5
1 S	4 W	23	NE SW		45	12.8
1 S	4 W	23	SW SW		45	1.0
1 S	4 W	23	SW SW		45	2.6
1 S	4 W	23	SE SW		45	5.3
1 S	4 W	23	SE SW		45	29.6
1 S	4 W	23	NE SE		45	2.9
1 S	4 W	23	NE SE		45	4.1
1 S	4 W	23	NW SE		45	8.5
1 S	4 W	23	SW SE		45	20.1
1 S	4 W	23	SE SE		45	23.5
1 S	4 W	24	NE NE		44	14.0
1 S	4 W	24	NW NE	2		0.3
1 S	4 W	24	NW NE		42	2.4
1 S	4 W	24	SW NE			0.5
1 S	4 W	24	NE NW	3		0.1
1 S	4 W	24	NE NW	3		15.9
1 S	4 W	24	NE NW		42	1.8
1 S	4 W	24	NE NW		42	7.4
1 S	4 W	24	NW NW	4		16.7
1 S	4 W	24	NW NW		42	2.6
1 S	4 W	24	SW NW			28.7
1 S	4 W	24	SE NW			26.9
1 S	4 W	24	SE NW			10.2
1 S	4 W	24	NE SW			34.7
1 S	4 W	24	NE SW			0.8
1 S	4 W	24	NW SW			39.8

AGRICULTURAL USE						
Twp	Rng	Sec	Q-Q	GLot	DLC	Acres
1 S	4 W	24	SW SW			39.1
1 S	4 W	24	SW SW			0.4
1 S	4 W	24	SE SW			14.8
1 S	4 W	24	SE SW			0.1
1 S	4 W	24	NW SE			0.8
1 S	4 W	24	SW SE			13.4
1 S	4 W	24	SE SE			21.3
1 S	4 W	25	NE NE			14.6
1 S	4 W	25	NW NE			9.3
1 S	4 W	25	SE NE			0.3
1 S	4 W	25	NE NW			6.5
1 S	4 W	25	NW NW			1.1
1 S	4 W	25	NW NW			30.8
1 S	4 W	25	SW NW			5.7
1 S	4 W	25	NW SW			15.4
1 S	4 W	25	NW SW			4.1
1 S	4 W	25	SW SW		48	37.7
1 S	4 W	25	SE SW		48	15.4
1 S	4 W	26	NE NE	1		2.5
1 S	4 W	26	NE NE		45	7.8
1 S	4 W	26	NE NE		46	9.0
1 S	4 W	26	NW NE		45	9.1
1 S	4 W	26	NW NE		46	0.8
1 S	4 W	26	SW NE		46	24.1
1 S	4 W	26	SE NE	1		11.7
1 S	4 W	26	SE NE		46	25.4
1 S	4 W	26	NE NW		45	9.4
1 S	4 W	26	NE NW		45	11.2
1 S	4 W	26	NE NW		46	9.5
1 S	4 W	26	NW NW		45	4.6
1 S	4 W	26	NW NW		46	6.7
1 S	4 W	26	SW NW		46	26.1
1 S	4 W	26	SW NW		46	1.2
1 S	4 W	26	SE NW		46	34.4
1 S	4 W	26	NE SW		46	1.9
1 S	4 W	26	NE SW		46	27.8
1 S	4 W	26	NW SW		46	1.2
1 S	4 W	26	NW SW		46	8.6
1 S	4 W	26	SW SW		46	3.1
1 S	4 W	26	SE SW		46	29.2

AGRICULTURAL USE						
Twp	Rng	Sec	Q-Q	GLot	DLC	Acres
1 S	4 W	26	NE SE	2		6.6
1 S	4 W	26	NE SE	2		3.7
1 S	4 W	26	NE SE		46	27.8
1 S	4 W	26	NW SE		46	21.2
1 S	4 W	26	NW SE		46	10.3
1 S	4 W	26	SW SE		46	0.9
1 S	4 W	26	SW SE		46	6.2
1 S	4 W	26	SW SE		49	2.4
1 S	4 W	26	SE SE		46	0.6
1 S	4 W	26	SE SE		48	7.1
1 S	4 W	26	SE SE		48	1.8
1 S	4 W	26	SE SE		49	6.3
1 S	4 W	26	SE SE		49	1.1
1 S	4 W	27	SW SW		50	1.5
1 S	4 W	33	NE NE		50	18.8
1 S	4 W	33	NW NE		50	0.2
1 S	4 W	33	SW NE		50	1.3
1 S	4 W	33	SE NE		50	24.1
1 S	4 W	33	SE NE		50	1.0
1 S	4 W	33	NE SE			26.2
1 S	4 W	33	NE SE			0.5
1 S	4 W	33	SE SE			1.9
1 S	4 W	33	SE SE			0.5
1 S	4 W	34	NW NE	3		1.6
1 S	4 W	34	SW NE	4		32.3
1 S	4 W	34	SW NE		49	5.1
1 S	4 W	34	SE NE		49	21.5
1 S	4 W	34	SE NE		49	2.8
1 S	4 W	34	NE NW			3.9
1 S	4 W	34	NW NW	1		2.7
1 S	4 W	34	NW NW		50	18.6
1 S	4 W	34	SW NW	2		16.2
1 S	4 W	34	SW NW		50	19.5
1 S	4 W	34	SE NW			38.9
1 S	4 W	34	NE SW			39.1
1 S	4 W	34	NW SW			36.1
1 S	4 W	34	NW SW			0.9
1 S	4 W	34	SW SW			0.6
1 S	4 W	34	SE SW			9.7
1 S	4 W	34	NE SE		49	31.8

AGRICULTURAL USE						
Twp	Rng	Sec	Q-Q	GLot	DLC	Acres
1 S	4 W	34	NW SE	5		19.3
1 S	4 W	34	NW SE	5		2.6
1 S	4 W	34	NW SE		49	3.1
1 S	4 W	34	SW SE	6		0.3
1 S	4 W	34	SW SE	6		7.4
1 S	4 W	34	SE SE			0.2
1 S	4 W	35	NE NE		49	12.8
1 S	4 W	35	NE NE		49	15.8
1 S	4 W	35	NW NE		49	10.2
1 S	4 W	35	NW NE		49	5.1
1 S	4 W	35	SW NE		49	15.3
1 S	4 W	35	SW NE		49	4.0
1 S	4 W	35	SE NE		48	4.7
1 S	4 W	35	SE NE		49	19.9
1 S	4 W	35	NE NW		49	19.7
1 S	4 W	35	NE NW		49	0.5
1 S	4 W	35	NW NW		49	4.2
1 S	4 W	35	SW NW		49	8.1
1 S	4 W	35	SW NW		49	9.4
1 S	4 W	35	SE NW		49	30.6
1 S	4 W	35	NE SW		49	26.5
1 S	4 W	35	NE SW		49	0.6
1 S	4 W	35	NW SW		49	24.4
1 S	4 W	35	NE SE		48	2.6
1 S	4 W	35	NE SE		48	0.6
1 S	4 W	35	NE SE		49	2.9
1 S	4 W	35	NE SE		49	1.4
1 S	4 W	35	NW SE		49	10.8
1 S	4 W	35	NW SE		49	4.7
1 S	4 W	35	SE SE	1		7.2
1 S	4 W	35	SE SE	1		1.1
1 S	4 W	35	SE SE		48	0.1
1 S	4 W	36	SW NW		48	18.4
1 S	4 W	36	SW NW		48	12.0
1 S	4 W	36	SE NW		48	4.6
1 S	4 W	36	NE SW	3		1.2
1 S	4 W	36	NE SW		48	24.5
1 S	4 W	36	NW SW		48	17.6
1 S	4 W	36	NW SW		48	1.5
1 S	4 W	36	SW SW	7		35.2

AGRICULTURAL USE						
Twp	Rng	Sec	Q-Q	GLot	DLC	Acres
1 S	4 W	36	SW SW		48	0.6
1 S	4 W	36	SE SW	6		33.4
1 S	4 W	36	SE SW		48	0.6
1 S	4 W	36	SW SE	5		4.4
1 S	4 W	36	SW SE		47	1.1
2 N	3 W	30	NE SE			34.9
2 N	3 W	30	NW SE			1.8
2 N	3 W	30	SW SE			2.4
2 N	3 W	30	SE SE			30.9
2 N	3 W	31	NE NE			8.9
2 N	3 W	31	NW NE			1.5
2 N	3 W	31	SW NE			4.6
2 N	3 W	31	SE NE			14.3
2 N	3 W	31	NE NW			0.2
2 N	3 W	31	SE NW			9.8
2 N	3 W	31	NE SE			4.2
2 N	3 W	32	NE NE			8.7
2 N	3 W	32	SE NE			3.9
2 N	3 W	32	NE NW			18.2
2 N	3 W	32	SE NW			4.7
2 N	3 W	33	NW NW	4		4.8
2 N	3 W	33	SW NW	5		5.0
2 N	3 W	33	NW SW	6		7.4
2 N	3 W	34	NE SW		37	9.9
2 N	3 W	34	SE SW		37	11.8
2 N	3 W	34	NE SE		37	0.5
2 N	3 W	34	NW SE		37	4.8
2 N	3 W	34	SW SE		37	22.8
2 N	3 W	34	SE SE		37	2.8
2 N	3 W	35	SW SE		38	8.8
2 N	3 W	35	SE SE		38	0.7
2 S	1 W	7	NW SW			0.5
2 S	1 W	7	NW SW			0.2
2 S	1 W	7	SW SW			9.7
2 S	1 W	7	SW SW			5.1
2 S	1 W	18	NW NE			11.7
2 S	1 W	18	NE NW			3.0
2 S	1 W	18	NW NW			4.1
2 S	1 W	18	SW NW			7.1
2 S	2 W	2	SW SW		39	5.6

AGRICULTURAL USE						
Twp	Rng	Sec	Q-Q	GLot	DLC	Acres
2 S	2 W	2	SE SW		39	4.8
2 S	2 W	3	SW SE		40	3.3
2 S	2 W	4	NW NW	2		14.2
2 S	2 W	4	NW NW		53	1.8
2 S	2 W	4	SW NW	7		0.9
2 S	2 W	4	SW NW	7		7.5
2 S	2 W	4	SW NW		42	0.4
2 S	2 W	4	SW NW		42	1.3
2 S	2 W	4	NE SW	5		1.1
2 S	2 W	4	NE SW		42	0.4
2 S	2 W	4	NW SW	6		7.1
2 S	2 W	4	NW SW		42	20.8
2 S	2 W	4	NW SW		42	6.2
2 S	2 W	4	SW SW		42	2.5
2 S	2 W	4	SW SW		42	19.6
2 S	2 W	4	SE SW	5		2.3
2 S	2 W	4	SE SW		42	9.0
2 S	2 W	4	SE SW		42	13.3
2 S	2 W	5	NE NE	1		2.8
2 S	2 W	5	NE NE		38	6.6
2 S	2 W	5	NE NE		38	4.1
2 S	2 W	5	NW NE	2		5.7
2 S	2 W	5	NW NE	2		0.5
2 S	2 W	5	NW NE		38	5.7
2 S	2 W	5	NW NE		38	7.0
2 S	2 W	5	SW NE		42	20.6
2 S	2 W	5	SW NE		42	6.4
2 S	2 W	5	SE NE	1		1.9
2 S	2 W	5	SE NE	1		3.5
2 S	2 W	5	SE NE		42	31.3
2 S	2 W	5	SE NE		42	0.4
2 S	2 W	5	NE NW			34.6
2 S	2 W	5	NE NW			2.0
2 S	2 W	5	NW NW			27.3
2 S	2 W	5	SW NW			15.0
2 S	2 W	5	SE NW	3		2.5
2 S	2 W	5	SE NW		42	24.1
2 S	2 W	5	SE NW		42	1.5
2 S	2 W	5	SE SW			0.1
2 S	2 W	5	NE SE		42	39.5

AGRICULTURAL USE						
Twp	Rng	Sec	Q-Q	GLot	DLC	Acres
2 S	2 W	5	NW SE		42	11.8
2 S	2 W	5	NW SE		42	0.5
2 S	2 W	5	SW SE	6		5.1
2 S	2 W	5	SW SE		42	0.2
2 S	2 W	5	SE SE	7		0.2
2 S	2 W	5	SE SE	7		1.7
2 S	2 W	5	SE SE		42	9.8
2 S	2 W	5	SE SE		42	0.9
2 S	2 W	8	NE NE	1		11.9
2 S	2 W	8	NE NE	1		4.4
2 S	2 W	8	NE NE		42	0.6
2 S	2 W	8	NW NE			17.6
2 S	2 W	9	NW NE	3		1.2
2 S	2 W	9	SW NE	4		4.9
2 S	2 W	9	SW NE		41	4.3
2 S	2 W	9	NE NW	2		8.8
2 S	2 W	9	NE NW	2		1.2
2 S	2 W	9	NE NW		42	15.1
2 S	2 W	9	NE NW		42	2.8
2 S	2 W	9	NW NW		42	13.2
2 S	2 W	9	NW NW		42	5.8
2 S	2 W	9	SE NW			1.9
2 S	2 W	9	NW SE	5		1.8
2 S	2 W	9	NW SE		41	1.1
2 S	2 W	10	NE NE		39	0.9
2 S	2 W	10	NE NE		40	24.7
2 S	2 W	10	NW NE		40	29.5
2 S	2 W	10	SW NE		40	25.4
2 S	2 W	10	SE NE		39	0.1
2 S	2 W	10	SE NE		40	19.8
2 S	2 W	10	NE NW		40	1.6
2 S	2 W	10	NE NW		40	4.1
2 S	2 W	10	SW NW		45	13.9
2 S	2 W	10	SW NW		45	6.5
2 S	2 W	10	SE NW		40	0.8
2 S	2 W	10	SE NW		45	8.5
2 S	2 W	10	NE SW		45	1.3
2 S	2 W	10	NE SW		45	0.4
2 S	2 W	10	NW SW		45	7.7
2 S	2 W	10	NW SW		45	3.5

AGRICULTURAL USE						
Twp	Rng	Sec	Q-Q	GLot	DLC	Acres
2 S	2 W	11	NE NW		39	11.9
2 S	2 W	11	NE NW		39	2.7
2 S	2 W	11	NW NW		39	27.6
2 S	2 W	11	NW NW		39	6.3
2 S	2 W	11	SW NW		39	2.9
2 S	2 W	11	NE SW		39	0.3
2 S	2 W	11	NE SW		39	0.5
2 S	2 W	11	NE SW		46	1.8
2 S	2 W	11	NE SW		46	14.4
2 S	2 W	11	NW SW		39	0.1
2 S	2 W	11	NW SW		46	9.5
2 S	2 W	11	NW SW		46	1.3
2 S	2 W	11	SW SW		46	16.9
2 S	2 W	11	SW SW		46	4.2
2 S	2 W	11	SE SW		46	4.2
2 S	2 W	11	SE SW		46	14.7
2 S	2 W	11	NE SE			26.4
2 S	2 W	11	NW SE		39	6.0
2 S	2 W	11	NW SE		46	1.4
2 S	2 W	11	SW SE		39	2.2
2 S	2 W	11	SW SE		46	6.0
2 S	2 W	11	SW SE		46	6.9
2 S	2 W	11	SE SE			8.8
2 S	2 W	12	NE SW			6.3
2 S	2 W	12	NW SW			14.3
2 S	2 W	12	SW SW			18.1
2 S	2 W	12	SE SW			4.9
2 S	2 W	12	NE SE			0.8
2 S	2 W	12	SW SE			8.3
2 S	2 W	12	SE SE			18.3
2 S	2 W	12	SE SE			20.1
2 S	2 W	13	NE NE			17.2
2 S	2 W	13	NE NE			15.3
2 S	2 W	13	NW NE			35.4
2 S	2 W	13	SW NE		49	17.5
2 S	2 W	13	SE NE	1		3.1
2 S	2 W	13	SE NE		49	13.5
2 S	2 W	13	NE NW			0.6
2 S	2 W	13	NE NW			12.5
2 S	2 W	13	SW NW			7.4

AGRICULTURAL USE						
Twp	Rng	Sec	Q-Q	GLot	DLC	Acres
2 S	2 W	13	SW NW			2.3
2 S	2 W	13	SE NW	6		1.0
2 S	2 W	13	SE NW		49	0.2
2 S	2 W	13	NE SW	5		1.2
2 S	2 W	13	NE SW	5		4.2
2 S	2 W	13	NW SW			5.0
2 S	2 W	13	NW SW			17.6
2 S	2 W	13	SW SW			9.4
2 S	2 W	13	SE SW	4		2.2
2 S	2 W	14	SW NE	2		11.9
2 S	2 W	14	SW NE		46	1.9
2 S	2 W	14	SE NE			2.3
2 S	2 W	14	NW NW	5		8
2 S	2 W	14	NW NW		46	1.3
2 S	2 W	14	SW NW	4		11.7
2 S	2 W	14	SW NW		46	2.2
2 S	2 W	14	SE NW	3		3.8
2 S	2 W	14	SE NW		46	0.9
2 S	2 W	15	NE NW	3		8.4
2 S	2 W	15	NE NW		45	1.6
2 S	3 W	6	NW NW	4		0.1
2 S	3 W	6	SW NW	5		6.4
2 S	3 W	6	NW SW	5		0.8
2 S	3 W	6	SW SW		42	9.5
2 S	3 W	6	SE SW		42	14.4
2 S	3 W	7	SW NE		41	25.2
2 S	3 W	7	SW NE		42	0.3
2 S	3 W	7	NE NW		42	14.7
2 S	3 W	7	NE NW		42	8.5
2 S	3 W	7	NW NW		42	17
2 S	3 W	7	NW NW		42	17.3
2 S	3 W	7	SW NW		41	8.6
2 S	3 W	7	SW NW		41	11.0
2 S	3 W	7	SW NW		42	4.4
2 S	3 W	7	SE NW		41	6.5
2 S	3 W	7	SE NW		41	19.9
2 S	3 W	7	SE NW		42	4.6
2 S	3 W	7	SE NW		42	1.0
2 S	3 W	7	NE SW		41	2.1
2 S	3 W	7	NE SW		41	19.6

AGRICULTURAL USE						
Twp	Rng	Sec	Q-Q	GLot	DLC	Acres
2 S	3 W	7	NW SW		41	20.3
2 S	3 W	7	NW SW		41	0.5
2 S	3 W	7	SW SW	1		0.2
2 S	3 W	7	SW SW		41	0.4
2 S	3 W	7	SW SW		41	0.8
2 S	3 W	7	SE SW		41	35.2
2 S	3 W	7	NW SE		41	10.9
2 S	3 W	7	SW SE		41	7.5
2 S	3 W	18	NW NE		41	2.9
2 S	3 W	18	NE NW	2		5.8
2 S	3 W	18	NE NW		40	0.1
2 S	3 W	18	NE NW		41	2.5
2 S	3 W	18	NW NW	1		12.6
2 S	3 W	18	NW NW		40	16.5
2 S	3 W	18	SW NW		40	23.7
2 S	3 W	18	SE NW	3		3.0
2 S	3 W	18	SE NW		40	3.8
2 S	3 W	18	NW SW		40	0.2
2 S	4 W	1	NE NE	1		3.8
2 S	4 W	1	NW NE	12		10.6
2 S	4 W	1	NW NE		59	3.4
2 S	4 W	1	SW NE	11		16.6
2 S	4 W	1	SE NE	2		22.8
2 S	4 W	1	NE NW			38.7
2 S	4 W	1	NW NW			40.0
2 S	4 W	1	SW NW			37.6
2 S	4 W	1	SE NW			38.9
2 S	4 W	1	NE SW			39.5
2 S	4 W	1	NW SW	7		35.5
2 S	4 W	1	SW SW	5		10.2
2 S	4 W	1	SW SW	8		19.2
2 S	4 W	1	SE SW			38.7
2 S	4 W	1	NE SE	3		2.2
2 S	4 W	1	NW SE	10		26.1
2 S	4 W	1	SW SE	9		38.4
2 S	4 W	1	SE SE	4		3.2
2 S	4 W	2	NE NE	1		11.1
2 S	4 W	2	SE NE	2		3.3
2 S	4 W	2	SE SE	4		0.6
2 S	4 W	11	NE NE			15.4

AGRICULTURAL USE						
Twp	Rng	Sec	Q-Q	GLot	DLC	Acres
2 S	4 W	11	NW NE	1		2.0
2 S	4 W	12	NE NE		57	8.4
2 S	4 W	12	NE NE			11.7
2 S	4 W	12	NW NE			39.3
2 S	4 W	12	SW NE	4		35.6
2 S	4 W	12	SE NE	4		0.3
2 S	4 W	12	SE NE		57	3.0
2 S	4 W	12	SE NE		58	10.4
2 S	4 W	12	SE NE			17.1
2 S	4 W	12	NE NW	1		25.1
2 S	4 W	12	NE NW	1		3.1
2 S	4 W	12	NW NW	1		18.1
2 S	4 W	12	SE NW	2		14.9
2 S	4 W	12	NE SW			0.1
2 S	4 W	12	NE SW			2.3
2 S	4 W	12	NE SE		58	6.9
2 S	4 W	12	NE SE		58	2.2
2 S	4 W	12	NE SE			14.1
2 S	4 W	12	NE SE			8.0
2 S	4 W	12	NW SE	3		6.0
2 S	4 W	12	NW SE	3		14.2
2 S	4 W	12	NW SE		41	3.4
2 S	4 W	12	SW SE		41	12.4
2 S	4 W	12	SE SE		41	7.7
2 S	4 W	12	SE SE			3.6
2 S	4 W	12	SE SE			0.6
2 S	4 W	13	NE NE		41	26.6
2 S	4 W	13	SW NE		41	3.1
2 S	4 W	13	SE NE		41	20.0
2 S	4 W	13	NE SE		41	0.2
					TOTAL	**17078.8**

IRRIGATION and AGRICULTURAL USE					
Twp	Rng	Mer	Sec	Q-Q	Acres
1 N	2 W	WM	7	SWNW	4.20
1 N	2 W	WM	7	NWSW	3.10
1 N	2 W	WM	7	NWSW	14.50
1 N	2 W	WM	7	SWSW	14.70
1 N	2 W	WM	7	SESW	2.70
1 N	2 W	WM	18	NWNW	0.50

IRRIGATION and AGRICULTURAL USE					
Twp	Rng	Mer	Sec	Q-Q	Acres
1 N	3 W	WM	2	NENE	0.20
1 N	3 W	WM	2	NENE	2.60
1 N	3 W	WM	2	SWNE	4.20
1 N	3 W	WM	2	SENE	25.90
1 N	3 W	WM	2	SWNW	0.30
1 N	3 W	WM	2	NESW	28.10
1 N	3 W	WM	2	NWSW	18.70
1 N	3 W	WM	2	SWSW	18.50
1 N	3 W	WM	2	SESW	10.80
1 N	3 W	WM	2	SESW	21.60
1 N	3 W	WM	2	NESE	4.60
1 N	3 W	WM	2	NWSE	13.10
1 N	3 W	WM	2	SWSE	1.90
1 N	3 W	WM	2	SWSE	13.90
1 N	3 W	WM	3	NENE	3.80
1 N	3 W	WM	3	NWNE	8.40
1 N	3 W	WM	3	SWNE	6.00
1 N	3 W	WM	3	SWNE	7.70
1 N	3 W	WM	3	SENE	1.10
1 N	3 W	WM	3	NENW	0.30
1 N	3 W	WM	3	NENW	10.60
1 N	3 W	WM	3	NWNW	2.10
1 N	3 W	WM	3	NWNW	12.50
1 N	3 W	WM	3	SWNW	2.30
1 N	3 W	WM	3	SENW	0.20
1 N	3 W	WM	3	NESW	22.00
1 N	3 W	WM	3	NWSW	6.40
1 N	3 W	WM	3	NWSW	22.10
1 N	3 W	WM	3	SWSW	19.70
1 N	3 W	WM	3	SESW	1.10
1 N	3 W	WM	3	SESW	4.50
1 N	3 W	WM	3	SESW	4.60
1 N	3 W	WM	3	NESE	7.50
1 N	3 W	WM	3	NWSE	3.40
1 N	3 W	WM	3	SWSE	0.04
1 N	3 W	WM	3	SWSE	3.30
1 N	3 W	WM	3	SWSE	11.30
1 N	3 W	WM	3	SWSE	14.10
1 N	3 W	WM	3	SESE	5.50
1 N	3 W	WM	3	SESE	8.70
1 N	3 W	WM	3	SESE	12.10
1 N	3 W	WM	4	NENE	0.57

IRRIGATION and AGRICULTURAL USE					
Twp	Rng	Mer	Sec	Q-Q	Acres
1 N	3 W	WM	4	NWNE	1.55
1 N	3 W	WM	4	SWNE	11.96
1 N	3 W	WM	4	SENE	2.20
1 N	3 W	WM	4	SENE	10.19
1 N	3 W	WM	4	NENW	2.70
1 N	3 W	WM	4	NWNW	14.90
1 N	3 W	WM	4	SWNW	1.50
1 N	3 W	WM	4	SWNW	32.50
1 N	3 W	WM	4	SENW	3.00
1 N	3 W	WM	4	NWSW	11.10
1 N	3 W	WM	4	NWSW	15.00
1 N	3 W	WM	4	SWSW	0.91
1 N	3 W	WM	4	SWSW	1.40
1 N	3 W	WM	4	SWSW	19.50
1 N	3 W	WM	4	NESE	0.30
1 N	3 W	WM	4	NESE	4.50
1 N	3 W	WM	4	NESE	10.70
1 N	3 W	WM	5	NENE	6.40
1 N	3 W	WM	5	NENE	7.10
1 N	3 W	WM	5	NWNE	1.20
1 N	3 W	WM	5	NWNE	22.50
1 N	3 W	WM	5	SWNE	0.60
1 N	3 W	WM	5	SWNE	8.00
1 N	3 W	WM	5	SWNE	12.60
1 N	3 W	WM	5	SENE	0.20
1 N	3 W	WM	5	SENE	0.60
1 N	3 W	WM	5	SENE	5.30
1 N	3 W	WM	5	NENW	0.10
1 N	3 W	WM	5	NENW	3.60
1 N	3 W	WM	5	NWNW	6.20
1 N	3 W	WM	5	SWNW	5.90
1 N	3 W	WM	5	SWNW	24.70
1 N	3 W	WM	5	SENW	36.50
1 N	3 W	WM	5	SWSW	23.40
1 N	3 W	WM	5	SESW	25.90
1 N	3 W	WM	5	NESE	1.80
1 N	3 W	WM	5	NESE	2.50
1 N	3 W	WM	5	NESE	6.40
1 N	3 W	WM	5	NWSE	0.20
1 N	3 W	WM	5	NWSE	0.50
1 N	3 W	WM	5	SWSE	1.40
1 N	3 W	WM	5	SWSE	2.67

IRRIGATION and AGRICULTURAL USE					
Twp	Rng	Mer	Sec	Q-Q	Acres
1 N	3 W	WM	5	SWSE	3.90
1 N	3 W	WM	5	SESE	2.30
1 N	3 W	WM	5	SESE	5.90
1 N	3 W	WM	5	SESE	13.80
1 N	3 W	WM	6	NENE	19.80
1 N	3 W	WM	6	SENE	3.50
1 N	3 W	WM	6	SWNW	27.00
1 N	3 W	WM	6	SENW	16.70
1 N	3 W	WM	6	NESE	27.32
1 N	3 W	WM	6	NWSE	10.00
1 N	3 W	WM	6	NWSE	19.30
1 N	3 W	WM	6	SWSE	9.00
1 N	3 W	WM	6	SWSE	17.20
1 N	3 W	WM	7	NENE	5.54
1 N	3 W	WM	7	NENE	10.40
1 N	3 W	WM	7	NENE	10.60
1 N	3 W	WM	7	NWNE	2.05
1 N	3 W	WM	7	SWNE	0.06
1 N	3 W	WM	7	SWNE	5.07
1 N	3 W	WM	7	SWNE	12.20
1 N	3 W	WM	7	SENE	0.70
1 N	3 W	WM	7	SENE	13.04
1 N	3 W	WM	7	SENE	16.40
1 N	3 W	WM	7	NENW	4.37
1 N	3 W	WM	7	NWNW	3.30
1 N	3 W	WM	7	NWNW	19.70
1 N	3 W	WM	7	SWNW	12.43
1 N	3 W	WM	7	SENW	2.75
1 N	3 W	WM	7	SENW	5.20
1 N	3 W	WM	7	NESW	27.60
1 N	3 W	WM	7	NWSW	26.00
1 N	3 W	WM	7	NESE	12.40
1 N	3 W	WM	7	NESE	16.70
1 N	3 W	WM	7	NWSE	6.10
1 N	3 W	WM	7	NWSE	19.60
1 N	3 W	WM	7	SWSE	10.00
1 N	3 W	WM	7	SESE	27.10
1 N	3 W	WM	8	NENE	3.30
1 N	3 W	WM	8	SWNE	7.53
1 N	3 W	WM	8	SENE	9.64
1 N	3 W	WM	8	NENW	22.43
1 N	3 W	WM	8	NWNW	0.50

IRRIGATION and AGRICULTURAL USE					
Twp	Rng	Mer	Sec	Q-Q	Acres
1 N	3 W	WM	8	SWNW	4.00
1 N	3 W	WM	8	NESW	5.70
1 N	3 W	WM	8	NWSW	7.50
1 N	3 W	WM	8	SWSW	3.00
1 N	3 W	WM	8	SWSW	5.60
1 N	3 W	WM	8	SESW	10.90
1 N	3 W	WM	9	NENW	7.23
1 N	3 W	WM	9	NWNW	10.38
1 N	3 W	WM	9	NESW	13.59
1 N	3 W	WM	9	SESW	1.47
1 N	3 W	WM	9	SESW	10.00
1 N	3 W	WM	9	NESE	5.50
1 N	3 W	WM	9	NWSE	6.12
1 N	3 W	WM	9	SWSE	19.74
1 N	3 W	WM	9	SESE	0.47
1 N	3 W	WM	9	SESE	13.70
1 N	3 W	WM	10	NENE	13.60
1 N	3 W	WM	10	NENE	14.90
1 N	3 W	WM	10	NWNE	1.10
1 N	3 W	WM	10	NWNE	12.30
1 N	3 W	WM	10	SENE	19.30
1 N	3 W	WM	10	NENW	1.20
1 N	3 W	WM	10	NENW	11.47
1 N	3 W	WM	10	NWNW	28.30
1 N	3 W	WM	10	SWNW	4.80
1 N	3 W	WM	10	SENW	5.40
1 N	3 W	WM	10	NESW	0.40
1 N	3 W	WM	10	NESW	2.70
1 N	3 W	WM	10	NWSW	6.20
1 N	3 W	WM	10	SWSW	8.80
1 N	3 W	WM	10	SESW	0.40
1 N	3 W	WM	10	SESW	0.80
1 N	3 W	WM	10	SESW	4.12
1 N	3 W	WM	10	SESW	12.20
1 N	3 W	WM	10	NESE	26.50
1 N	3 W	WM	10	NWSE	1.50
1 N	3 W	WM	10	SWSE	8.77
1 N	3 W	WM	10	SWSE	12.40
1 N	3 W	WM	10	SWSE	13.40
1 N	3 W	WM	10	SESE	0.30
1 N	3 W	WM	10	SESE	2.10
1 N	3 W	WM	10	SESE	12.10

IRRIGATION and AGRICULTURAL USE					
Twp	Rng	Mer	Sec	Q-Q	Acres
1 N	3 W	WM	11	NENE	3.70
1 N	3 W	WM	11	NENE	4.90
1 N	3 W	WM	11	NWNE	39.00
1 N	3 W	WM	11	SWNE	0.70
1 N	3 W	WM	11	SWNE	34.60
1 N	3 W	WM	11	SWNE	35.50
1 N	3 W	WM	11	SENE	25.80
1 N	3 W	WM	11	NENW	39.20
1 N	3 W	WM	11	NWNW	38.80
1 N	3 W	WM	11	SWNW	0.11
1 N	3 W	WM	11	SENW	40.20
1 N	3 W	WM	11	NESW	4.00
1 N	3 W	WM	11	NESW	14.10
1 N	3 W	WM	11	NESW	20.55
1 N	3 W	WM	11	NWSW	18.49
1 N	3 W	WM	11	NWSW	18.50
1 N	3 W	WM	11	SWSW	6.50
1 N	3 W	WM	11	SWSW	27.56
1 N	3 W	WM	11	SESW	14.10
1 N	3 W	WM	11	SESW	26.60
1 N	3 W	WM	11	NESE	3.30
1 N	3 W	WM	11	NWSE	3.00
1 N	3 W	WM	11	NWSE	8.60
1 N	3 W	WM	11	NWSE	18.10
1 N	3 W	WM	11	SWSE	37.80
1 N	3 W	WM	11	SESE	38.50
1 N	3 W	WM	12	SWNE	7.60
1 N	3 W	WM	12	SWNE	16.80
1 N	3 W	WM	12	SENE	30.40
1 N	3 W	WM	12	SWNW	2.10
1 N	3 W	WM	12	SENW	11.90
1 N	3 W	WM	12	NESW	0.60
1 N	3 W	WM	12	NWSW	1.00
1 N	3 W	WM	12	SWSW	7.90
1 N	3 W	WM	12	SWSW	26.00
1 N	3 W	WM	12	NESE	6.70
1 N	3 W	WM	12	NESE	32.90
1 N	3 W	WM	12	NWSE	3.10
1 N	3 W	WM	12	NWSE	18.00
1 N	3 W	WM	12	SWSE	0.70
1 N	3 W	WM	12	SWSE	6.50
1 N	3 W	WM	12	SESE	0.40

IRRIGATION and AGRICULTURAL USE					
Twp	Rng	Mer	Sec	Q-Q	Acres
1 N	3 W	WM	12	SESE	33.50
1 N	3 W	WM	13	NENE	2.10
1 N	3 W	WM	13	NENE	18.20
1 N	3 W	WM	13	NWNE	3.80
1 N	3 W	WM	13	SWNE	17.50
1 N	3 W	WM	13	NENW	22.80
1 N	3 W	WM	13	NWNW	2.00
1 N	3 W	WM	13	NWNW	17.20
1 N	3 W	WM	13	SENW	7.10
1 N	3 W	WM	13	SESW	0.50
1 N	3 W	WM	13	SESW	5.90
1 N	3 W	WM	13	SESW	25.00
1 N	3 W	WM	13	SWSE	33.30
1 N	3 W	WM	13	SESE	23.60
1 N	3 W	WM	14	NENE	2.40
1 N	3 W	WM	14	NENE	5.30
1 N	3 W	WM	14	NENE	23.70
1 N	3 W	WM	14	NWNE	7.50
1 N	3 W	WM	14	NWNE	31.00
1 N	3 W	WM	14	SWNE	0.30
1 N	3 W	WM	14	SWNE	8.40
1 N	3 W	WM	14	SENE	8.50
1 N	3 W	WM	14	NENW	4.42
1 N	3 W	WM	14	NENW	34.80
1 N	3 W	WM	14	NWNW	0.95
1 N	3 W	WM	14	NWNW	36.32
1 N	3 W	WM	14	SWNW	2.84
1 N	3 W	WM	14	SENW	1.10
1 N	3 W	WM	14	SENW	2.70
1 N	3 W	WM	14	NESW	11.10
1 N	3 W	WM	14	NWSW	13.40
1 N	3 W	WM	14	SWSW	15.70
1 N	3 W	WM	14	SESW	19.90
1 N	3 W	WM	15	NENE	28.72
1 N	3 W	WM	15	NWNE	5.35
1 N	3 W	WM	15	NWNE	24.73
1 N	3 W	WM	15	SWNE	3.35
1 N	3 W	WM	15	SWNE	18.24
1 N	3 W	WM	15	SENE	0.11
1 N	3 W	WM	15	SENE	10.20
1 N	3 W	WM	15	NENW	35.15
1 N	3 W	WM	15	NWNW	8.40

IRRIGATION and AGRICULTURAL USE					
Twp	Rng	Mer	Sec	Q-Q	Acres
1 N	3 W	WM	15	NWNW	26.43
1 N	3 W	WM	15	SWNW	5.16
1 N	3 W	WM	15	SWNW	6.50
1 N	3 W	WM	15	SENW	20.97
1 N	3 W	WM	15	NESW	4.76
1 N	3 W	WM	15	NWSW	23.20
1 N	3 W	WM	15	SWSW	1.30
1 N	3 W	WM	15	SESW	5.45
1 N	3 W	WM	15	NESE	0.40
1 N	3 W	WM	15	NESE	2.60
1 N	3 W	WM	15	NWSE	0.10
1 N	3 W	WM	15	NWSE	2.00
1 N	3 W	WM	15	NWSE	2.57
1 N	3 W	WM	15	SWSE	5.16
1 N	3 W	WM	15	SWSE	5.40
1 N	3 W	WM	15	SWSE	5.41
1 N	3 W	WM	15	SWSE	14.70
1 N	3 W	WM	15	SESE	3.70
1 N	3 W	WM	15	SESE	4.10
1 N	3 W	WM	16	NENE	14.00
1 N	3 W	WM	16	NWNE	7.40
1 N	3 W	WM	16	SENE	10.90
1 N	3 W	WM	16	NESE	5.60
1 N	3 W	WM	17	NENW	0.80
1 N	3 W	WM	17	NENW	0.90
1 N	3 W	WM	17	NWNW	16.20
1 N	3 W	WM	17	SENW	3.90
1 N	3 W	WM	17	SENW	26.00
1 N	3 W	WM	17	NESW	0.10
1 N	3 W	WM	17	NESW	32.20
1 N	3 W	WM	17	SWSW	0.50
1 N	3 W	WM	17	SWSW	0.70
1 N	3 W	WM	17	SESW	0.10
1 N	3 W	WM	17	SESW	1.60
1 N	3 W	WM	17	SESW	1.70
1 N	3 W	WM	17	SESW	2.14
1 N	3 W	WM	17	SESW	28.90
1 N	3 W	WM	17	SWSE	19.10
1 N	3 W	WM	18	NENE	3.50
1 N	3 W	WM	18	NWNE	5.80
1 N	3 W	WM	18	SWNE	0.50
1 N	3 W	WM	18	SWNE	25.80

IRRIGATION and AGRICULTURAL USE					
Twp	Rng	Mer	Sec	Q-Q	Acres
1 N	3 W	WM	18	SENE	1.10
1 N	3 W	WM	18	SENE	1.30
1 N	3 W	WM	18	SENE	18.20
1 N	3 W	WM	18	SWNW	0.50
1 N	3 W	WM	18	SWNW	18.00
1 N	3 W	WM	18	SENW	1.20
1 N	3 W	WM	18	SENW	23.80
1 N	3 W	WM	18	NESW	0.50
1 N	3 W	WM	18	NESW	3.30
1 N	3 W	WM	18	NWSW	1.90
1 N	3 W	WM	18	NWSW	7.10
1 N	3 W	WM	18	SWSW	10.50
1 N	3 W	WM	18	SWSW	22.00
1 N	3 W	WM	18	SESW	4.00
1 N	3 W	WM	18	SESW	9.00
1 N	3 W	WM	18	SESW	11.40
1 N	3 W	WM	18	NESE	1.10
1 N	3 W	WM	18	NESE	3.00
1 N	3 W	WM	18	NESE	17.78
1 N	3 W	WM	18	NWSE	7.47
1 N	3 W	WM	18	NWSE	9.50
1 N	3 W	WM	18	NWSE	11.20
1 N	3 W	WM	18	SWSE	3.80
1 N	3 W	WM	18	SWSE	4.80
1 N	3 W	WM	18	SESE	0.40
1 N	3 W	WM	18	SESE	5.10
1 N	3 W	WM	19	NWNE	1.25
1 N	3 W	WM	19	SWNE	1.40
1 N	3 W	WM	19	NENW	0.70
1 N	3 W	WM	19	NENW	0.70
1 N	3 W	WM	19	NENW	6.20
1 N	3 W	WM	19	NWNW	0.90
1 N	3 W	WM	19	NWNW	5.30
1 N	3 W	WM	19	NWNW	7.70
1 N	3 W	WM	19	SWNW	36.80
1 N	3 W	WM	19	SENW	1.30
1 N	3 W	WM	19	SENW	2.95
1 N	3 W	WM	19	NESW	0.41
1 N	3 W	WM	19	NESW	1.42
1 N	3 W	WM	19	NESW	3.56
1 N	3 W	WM	19	NWSW	0.10
1 N	3 W	WM	19	NWSW	4.28

IRRIGATION and AGRICULTURAL USE					
Twp	Rng	Mer	Sec	Q-Q	Acres
1 N	3 W	WM	19	NWSW	25.60
1 N	3 W	WM	19	SWSW	20.45
1 N	3 W	WM	19	SESW	0.32
1 N	3 W	WM	19	SESW	3.16
1 N	3 W	WM	19	SESW	6.70
1 N	3 W	WM	19	SESW	6.80
1 N	3 W	WM	19	NESE	1.35
1 N	3 W	WM	19	NESE	9.14
1 N	3 W	WM	19	NWSE	12.90
1 N	3 W	WM	19	SWSE	1.14
1 N	3 W	WM	19	SWSE	30.30
1 N	3 W	WM	19	SWSE	30.50
1 N	3 W	WM	19	SESE	14.20
1 N	3 W	WM	19	SESE	14.70
1 N	3 W	WM	19	SESE	15.20
1 N	3 W	WM	20	NENE	0.10
1 N	3 W	WM	20	NWNE	29.40
1 N	3 W	WM	20	SWNE	2.70
1 N	3 W	WM	20	SENE	1.70
1 N	3 W	WM	20	SENE	25.00
1 N	3 W	WM	20	NENW	0.40
1 N	3 W	WM	20	NENW	0.52
1 N	3 W	WM	20	NENW	7.10
1 N	3 W	WM	20	NWNW	0.80
1 N	3 W	WM	20	NWNW	8.40
1 N	3 W	WM	20	SWNW	1.10
1 N	3 W	WM	20	SENW	2.30
1 N	3 W	WM	20	NESW	3.20
1 N	3 W	WM	20	NWSW	0.10
1 N	3 W	WM	20	NWSW	8.20
1 N	3 W	WM	20	NWSW	23.62
1 N	3 W	WM	20	SWSW	3.41
1 N	3 W	WM	20	SWSW	9.00
1 N	3 W	WM	20	SESW	7.68
1 N	3 W	WM	20	NESE	21.90
1 N	3 W	WM	20	NWSE	2.90
1 N	3 W	WM	20	NWSE	20.20
1 N	3 W	WM	20	SWSE	6.80
1 N	3 W	WM	20	SWSE	9.17
1 N	3 W	WM	20	SESE	0.20
1 N	3 W	WM	20	SESE	0.58
1 N	3 W	WM	20	SESE	18.00

IRRIGATION and AGRICULTURAL USE					
Twp	Rng	Mer	Sec	Q-Q	Acres
1 N	3 W	WM	21	NENE	5.00
1 N	3 W	WM	21	NENE	17.00
1 N	3 W	WM	21	NWNE	21.20
1 N	3 W	WM	21	SWNE	1.20
1 N	3 W	WM	21	SWNE	1.40
1 N	3 W	WM	21	SWNE	1.60
1 N	3 W	WM	21	SWNE	7.60
1 N	3 W	WM	21	SENE	0.30
1 N	3 W	WM	21	SENE	4.10
1 N	3 W	WM	21	NWNW	10.00
1 N	3 W	WM	21	NWNW	12.16
1 N	3 W	WM	21	SWNW	17.25
1 N	3 W	WM	21	SWNW	21.50
1 N	3 W	WM	21	NESW	0.30
1 N	3 W	WM	21	NESW	12.35
1 N	3 W	WM	21	NWSW	5.80
1 N	3 W	WM	21	NWSW	6.60
1 N	3 W	WM	21	SWSW	5.00
1 N	3 W	WM	21	SWSW	23.80
1 N	3 W	WM	21	SESW	11.90
1 N	3 W	WM	21	SESW	19.20
1 N	3 W	WM	21	NESE	0.10
1 N	3 W	WM	21	NESE	35.50
1 N	3 W	WM	21	NWSE	1.50
1 N	3 W	WM	21	NWSE	3.10
1 N	3 W	WM	21	NWSE	22.40
1 N	3 W	WM	21	SWSE	0.90
1 N	3 W	WM	21	SWSE	2.80
1 N	3 W	WM	21	SWSE	4.80
1 N	3 W	WM	21	SESE	14.60
1 N	3 W	WM	22	NENE	1.90
1 N	3 W	WM	22	NENE	2.96
1 N	3 W	WM	22	NWNE	18.50
1 N	3 W	WM	22	SWNE	15.24
1 N	3 W	WM	22	SENE	1.04
1 N	3 W	WM	22	SENE	37.00
1 N	3 W	WM	22	NWNW	0.02
1 N	3 W	WM	22	NWNW	0.20
1 N	3 W	WM	22	NWNW	0.30
1 N	3 W	WM	22	SWNW	1.00
1 N	3 W	WM	22	SWNW	10.40
1 N	3 W	WM	22	SWNW	10.60

IRRIGATION and AGRICULTURAL USE					
Twp	Rng	Mer	Sec	Q-Q	Acres
1 N	3 W	WM	22	SENW	0.30
1 N	3 W	WM	22	SENW	6.76
1 N	3 W	WM	22	NESW	7.55
1 N	3 W	WM	22	NESW	12.70
1 N	3 W	WM	22	NWSW	0.90
1 N	3 W	WM	22	NWSW	16.60
1 N	3 W	WM	22	NWSW	21.60
1 N	3 W	WM	22	SWSW	5.80
1 N	3 W	WM	22	SWSW	21.00
1 N	3 W	WM	22	SESW	2.00
1 N	3 W	WM	22	SESW	7.88
1 N	3 W	WM	22	SESW	10.60
1 N	3 W	WM	22	NESE	7.28
1 N	3 W	WM	22	NESE	10.36
1 N	3 W	WM	22	NESE	12.20
1 N	3 W	WM	22	NWSE	19.69
1 N	3 W	WM	22	SWSE	0.20
1 N	3 W	WM	22	SWSE	6.66
1 N	3 W	WM	22	SWSE	8.78
1 N	3 W	WM	22	SESE	2.34
1 N	3 W	WM	22	SESE	2.96
1 N	3 W	WM	22	SESE	7.23
1 N	3 W	WM	23	NENE	1.82
1 N	3 W	WM	23	NWNE	17.50
1 N	3 W	WM	23	SWNE	22.26
1 N	3 W	WM	23	SENE	1.65
1 N	3 W	WM	23	NENW	8.43
1 N	3 W	WM	23	NENW	18.10
1 N	3 W	WM	23	NWNW	20.10
1 N	3 W	WM	23	SWNW	19.90
1 N	3 W	WM	23	SENW	13.85
1 N	3 W	WM	23	NWSW	13.50
1 N	3 W	WM	23	SWSW	7.21
1 N	3 W	WM	23	SESW	5.65
1 N	3 W	WM	23	SESE	1.40
1 N	3 W	WM	24	NENE	4.80
1 N	3 W	WM	24	NENE	5.00
1 N	3 W	WM	24	NWNE	0.46
1 N	3 W	WM	24	NWNE	6.60
1 N	3 W	WM	24	SENE	9.10
1 N	3 W	WM	24	NENW	2.00
1 N	3 W	WM	24	NENW	4.70

IRRIGATION and AGRICULTURAL USE					
Twp	Rng	Mer	Sec	Q-Q	Acres
1 N	3 W	WM	24	NENW	5.30
1 N	3 W	WM	24	SENW	1.70
1 N	3 W	WM	24	SWSW	2.30
1 N	3 W	WM	25	NWNW	10.00
1 N	3 W	WM	25	SWNW	4.50
1 N	3 W	WM	25	SWSW	0.30
1 N	3 W	WM	26	NENE	4.12
1 N	3 W	WM	26	NENE	14.80
1 N	3 W	WM	26	NWNE	8.20
1 N	3 W	WM	26	NWNE	22.60
1 N	3 W	WM	26	SWNE	12.20
1 N	3 W	WM	26	SWNE	14.70
1 N	3 W	WM	26	SWNE	14.82
1 N	3 W	WM	26	NENW	0.02
1 N	3 W	WM	26	NWNW	1.82
1 N	3 W	WM	26	SENW	1.47
1 N	3 W	WM	26	SENW	5.10
1 N	3 W	WM	26	SENW	6.40
1 N	3 W	WM	26	NESW	1.90
1 N	3 W	WM	26	NESW	8.40
1 N	3 W	WM	26	NESW	10.10
1 N	3 W	WM	26	NWSE	9.68
1 N	3 W	WM	26	NWSE	9.70
1 N	3 W	WM	26	SESE	9.30
1 N	3 W	WM	27	NENE	2.26
1 N	3 W	WM	27	NENE	2.34
1 N	3 W	WM	27	NWNE	0.28
1 N	3 W	WM	27	NWNE	6.41
1 N	3 W	WM	27	NENW	0.70
1 N	3 W	WM	27	NWNW	0.46
1 N	3 W	WM	27	NWNW	15.00
1 N	3 W	WM	27	SWNW	23.98
1 N	3 W	WM	27	SENW	0.57
1 N	3 W	WM	27	NESW	0.68
1 N	3 W	WM	27	NWSW	0.70
1 N	3 W	WM	27	NWSW	9.31
1 N	3 W	WM	27	SWSW	3.40
1 N	3 W	WM	27	SWSW	10.40
1 N	3 W	WM	28	NWNE	4.80
1 N	3 W	WM	28	NWNE	11.00
1 N	3 W	WM	28	SWNE	0.50
1 N	3 W	WM	28	SWNE	1.25

IRRIGATION and AGRICULTURAL USE					
Twp	Rng	Mer	Sec	Q-Q	Acres
1 N	3 W	WM	28	SWNE	12.40
1 N	3 W	WM	28	SENE	0.40
1 N	3 W	WM	28	SENE	1.30
1 N	3 W	WM	28	NENW	4.00
1 N	3 W	WM	28	NENW	5.40
1 N	3 W	WM	28	NENW	8.20
1 N	3 W	WM	28	NENW	16.30
1 N	3 W	WM	28	NWNW	13.20
1 N	3 W	WM	28	SWNW	0.04
1 N	3 W	WM	28	SENW	2.52
1 N	3 W	WM	28	SENW	7.80
1 N	3 W	WM	28	SENW	19.70
1 N	3 W	WM	28	NESW	12.80
1 N	3 W	WM	28	NESW	20.86
1 N	3 W	WM	28	NWSW	2.00
1 N	3 W	WM	28	NWSW	3.30
1 N	3 W	WM	28	NWSW	16.90
1 N	3 W	WM	28	SWSW	2.70
1 N	3 W	WM	28	SWSW	7.78
1 N	3 W	WM	28	SWSW	14.92
1 N	3 W	WM	28	SESW	4.27
1 N	3 W	WM	28	SESW	18.89
1 N	3 W	WM	28	NESE	3.70
1 N	3 W	WM	28	NESE	5.00
1 N	3 W	WM	28	NESE	5.00
1 N	3 W	WM	28	NESE	9.20
1 N	3 W	WM	28	NWSE	5.40
1 N	3 W	WM	28	NWSE	5.86
1 N	3 W	WM	28	NWSE	6.30
1 N	3 W	WM	28	NWSE	7.60
1 N	3 W	WM	28	SWSE	1.80
1 N	3 W	WM	28	SWSE	21.70
1 N	3 W	WM	28	SESE	3.90
1 N	3 W	WM	28	SESE	24.70
1 N	3 W	WM	29	NENE	0.04
1 N	3 W	WM	29	NENE	3.20
1 N	3 W	WM	29	NWNE	0.99
1 N	3 W	WM	29	NWNE	13.70
1 N	3 W	WM	29	SWNE	5.50
1 N	3 W	WM	29	SENE	1.40
1 N	3 W	WM	29	SENE	3.10
1 N	3 W	WM	29	NENW	4.10

IRRIGATION and AGRICULTURAL USE					
Twp	Rng	Mer	Sec	Q-Q	Acres
1 N	3 W	WM	29	NENW	7.60
1 N	3 W	WM	29	NWNW	6.83
1 N	3 W	WM	29	NWNW	23.30
1 N	3 W	WM	29	SWNW	0.41
1 N	3 W	WM	29	SWNW	3.40
1 N	3 W	WM	29	SWNW	5.60
1 N	3 W	WM	29	SWNW	7.45
1 N	3 W	WM	29	SENW	1.40
1 N	3 W	WM	29	SENW	3.17
1 N	3 W	WM	29	NWSW	8.00
1 N	3 W	WM	29	NESE	33.10
1 N	3 W	WM	29	SWSE	12.60
1 N	3 W	WM	29	SESE	13.30
1 N	3 W	WM	30	NENE	11.82
1 N	3 W	WM	30	NWNE	4.10
1 N	3 W	WM	30	NWNE	4.10
1 N	3 W	WM	30	NWNE	14.83
1 N	3 W	WM	30	SWNE	23.23
1 N	3 W	WM	30	SENE	1.17
1 N	3 W	WM	30	SENE	1.67
1 N	3 W	WM	30	NENW	5.80
1 N	3 W	WM	30	NENW	5.90
1 N	3 W	WM	30	SWNW	4.00
1 N	3 W	WM	30	SWNW	8.40
1 N	3 W	WM	30	SWNW	19.50
1 N	3 W	WM	30	SENW	2.40
1 N	3 W	WM	30	SENW	3.90
1 N	3 W	WM	30	SENW	8.43
1 N	3 W	WM	30	NESW	6.00
1 N	3 W	WM	30	NWSW	31.90
1 N	3 W	WM	30	NESE	1.00
1 N	3 W	WM	30	NESE	2.40
1 N	3 W	WM	30	NESE	15.50
1 N	3 W	WM	30	NWSE	3.65
1 N	3 W	WM	30	NWSE	9.00
1 N	3 W	WM	30	SWSE	21.10
1 N	3 W	WM	30	SESE	0.20
1 N	3 W	WM	30	SESE	5.80
1 N	3 W	WM	31	NENE	2.80
1 N	3 W	WM	32	NENE	2.80
1 N	3 W	WM	32	NWNE	8.30
1 N	3 W	WM	32	NWNE	9.00

IRRIGATION and AGRICULTURAL USE					
Twp	Rng	Mer	Sec	Q-Q	Acres
1 N	3 W	WM	32	SWNE	28.00
1 N	3 W	WM	32	SENE	8.80
1 N	3 W	WM	32	SENE	20.60
1 N	3 W	WM	32	NENW	3.90
1 N	3 W	WM	32	SENW	8.90
1 N	3 W	WM	32	NESE	0.60
1 N	3 W	WM	32	NWSE	0.80
1 N	3 W	WM	33	NENE	1.67
1 N	3 W	WM	33	NENE	4.90
1 N	3 W	WM	33	NWNE	1.60
1 N	3 W	WM	33	NWNE	2.30
1 N	3 W	WM	33	NWNE	2.69
1 N	3 W	WM	33	SWNE	3.10
1 N	3 W	WM	33	NENW	1.00
1 N	3 W	WM	33	NENW	16.21
1 N	3 W	WM	33	NWNW	15.52
1 N	3 W	WM	33	SWNW	2.70
1 N	3 W	WM	33	SWNW	2.70
1 N	3 W	WM	33	SWNW	17.04
1 N	3 W	WM	33	SENW	1.94
1 N	3 W	WM	33	SENW	6.90
1 N	3 W	WM	34	NWNW	1.60
1 N	3 W	WM	35	NWNE	0.70
1 N	3 W	WM	35	NWNE	5.40
1 N	3 W	WM	35	NWNE	17.70
1 N	3 W	WM	35	SWNE	29.00
1 N	3 W	WM	35	SENE	1.00
1 N	3 W	WM	35	NENW	0.70
1 N	3 W	WM	35	NENW	2.00
1 N	3 W	WM	35	NENW	4.40
1 N	3 W	WM	35	NENW	13.90
1 N	3 W	WM	35	SENW	10.90
1 N	3 W	WM	35	NESW	0.40
1 N	3 W	WM	35	NWSE	0.80
1 N	3 W	WM	35	SESE	1.90
1 N	3 W	WM	35	SESE	2.88
1 N	3 W	WM	36	NENW	5.20
1 N	3 W	WM	36	NWNW	7.90
1 N	3 W	WM	36	SWSE	4.98
1 N	4 W	WM	1	NENE	2.90
1 N	4 W	WM	1	NWNE	0.40
1 N	4 W	WM	1	NWNE	34.40

IRRIGATION and AGRICULTURAL USE					
Twp	Rng	Mer	Sec	Q-Q	Acres
1 N	4 W	WM	1	SWNE	4.30
1 N	4 W	WM	1	SENE	17.30
1 N	4 W	WM	1	NENW	12.70
1 N	4 W	WM	1	NENW	18.40
1 N	4 W	WM	1	NWNW	1.20
1 N	4 W	WM	1	NWNW	4.20
1 N	4 W	WM	1	NWNW	10.70
1 N	4 W	WM	1	NWNW	11.40
1 N	4 W	WM	1	SWNW	27.40
1 N	4 W	WM	1	SENW	37.30
1 N	4 W	WM	1	SWSW	34.10
1 N	4 W	WM	1	SESW	30.90
1 N	4 W	WM	1	NESE	4.20
1 N	4 W	WM	1	NESE	4.30
1 N	4 W	WM	1	NESE	8.50
1 N	4 W	WM	1	NESE	29.12
1 N	4 W	WM	1	NWSE	12.75
1 N	4 W	WM	1	SWSE	12.50
1 N	4 W	WM	1	SESE	2.81
1 N	4 W	WM	1	SESE	10.30
1 N	4 W	WM	1	SESE	23.34
1 N	4 W	WM	2	SWSE	7.30
1 N	4 W	WM	2	SESE	36.40
1 N	4 W	WM	10	NENE	33.80
1 N	4 W	WM	10	SENE	35.50
1 N	4 W	WM	11	NENE	13.20
1 N	4 W	WM	11	NENE	24.00
1 N	4 W	WM	11	NWNE	0.50
1 N	4 W	WM	11	NWNE	3.10
1 N	4 W	WM	11	NWNE	28.90
1 N	4 W	WM	11	SWNE	1.00
1 N	4 W	WM	11	SWNE	25.30
1 N	4 W	WM	11	SENE	36.40
1 N	4 W	WM	11	NENW	6.50
1 N	4 W	WM	11	NENW	6.70
1 N	4 W	WM	11	NENW	14.70
1 N	4 W	WM	11	NWNW	2.10
1 N	4 W	WM	11	NWNW	32.50
1 N	4 W	WM	11	SWNW	2.20
1 N	4 W	WM	11	SWNW	37.80
1 N	4 W	WM	11	SENW	0.60
1 N	4 W	WM	11	SENW	2.40

IRRIGATION and AGRICULTURAL USE					
Twp	Rng	Mer	Sec	Q-Q	Acres
1 N	4 W	WM	11	SENW	7.60
1 N	4 W	WM	11	SENW	7.80
1 N	4 W	WM	11	SENW	8.70
1 N	4 W	WM	11	NESW	3.10
1 N	4 W	WM	11	NESW	31.60
1 N	4 W	WM	11	NWSW	6.90
1 N	4 W	WM	11	NWSW	18.20
1 N	4 W	WM	11	SWSW	0.50
1 N	4 W	WM	11	SWSW	4.90
1 N	4 W	WM	11	SESW	4.50
1 N	4 W	WM	11	SESW	6.90
1 N	4 W	WM	11	SESW	16.50
1 N	4 W	WM	11	NWSE	1.50
1 N	4 W	WM	11	SWSE	0.20
1 N	4 W	WM	11	SWSE	5.00
1 N	4 W	WM	11	SWSE	8.60
1 N	4 W	WM	12	NENE	11.30
1 N	4 W	WM	12	NWNE	1.10
1 N	4 W	WM	12	NWNE	9.60
1 N	4 W	WM	12	NWNE	10.40
1 N	4 W	WM	12	NENW	1.70
1 N	4 W	WM	12	NENW	5.50
1 N	4 W	WM	12	NENW	8.20
1 N	4 W	WM	12	NWNW	2.30
1 N	4 W	WM	12	NWNW	5.30
1 N	4 W	WM	12	SWNW	7.10
1 N	4 W	WM	12	NESW	35.90
1 N	4 W	WM	12	NWSW	23.20
1 N	4 W	WM	12	SWSW	16.00
1 N	4 W	WM	12	SESW	36.60
1 N	4 W	WM	12	NWSE	16.80
1 N	4 W	WM	12	SWSE	0.70
1 N	4 W	WM	12	SWSE	19.90
1 N	4 W	WM	13	NENE	0.80
1 N	4 W	WM	13	NWNE	0.20
1 N	4 W	WM	13	NWNE	1.10
1 N	4 W	WM	13	NWNE	3.70
1 N	4 W	WM	13	SWNE	27.00
1 N	4 W	WM	13	SENE	27.70
1 N	4 W	WM	13	NENW	12.70
1 N	4 W	WM	13	NENW	18.70
1 N	4 W	WM	13	SENW	1.20

IRRIGATION and AGRICULTURAL USE					
Twp	Rng	Mer	Sec	Q-Q	Acres
1 N	4 W	WM	13	NESW	1.00
1 N	4 W	WM	13	NESW	32.00
1 N	4 W	WM	13	SWSW	2.12
1 N	4 W	WM	13	SWSW	14.46
1 N	4 W	WM	13	SESW	8.40
1 N	4 W	WM	13	SESW	18.60
1 N	4 W	WM	13	NESE	17.80
1 N	4 W	WM	13	NESE	19.50
1 N	4 W	WM	13	NWSE	12.80
1 N	4 W	WM	13	NWSE	26.70
1 N	4 W	WM	13	SWSE	6.70
1 N	4 W	WM	13	SWSE	12.80
1 N	4 W	WM	13	SESE	4.80
1 N	4 W	WM	13	SESE	8.50
1 N	4 W	WM	14	NENE	27.90
1 N	4 W	WM	14	NWNE	0.60
1 N	4 W	WM	14	NWNE	1.50
1 N	4 W	WM	14	NWNE	25.20
1 N	4 W	WM	14	SWNE	19.80
1 N	4 W	WM	14	NENW	0.40
1 N	4 W	WM	14	NENW	28.00
1 N	4 W	WM	14	NWNW	5.70
1 N	4 W	WM	14	SWNW	11.55
1 N	4 W	WM	14	SENW	0.90
1 N	4 W	WM	14	SENW	18.20
1 N	4 W	WM	14	NESW	1.80
1 N	4 W	WM	14	NESW	6.40
1 N	4 W	WM	14	NESW	8.30
1 N	4 W	WM	14	NWSW	4.80
1 N	4 W	WM	14	SWSW	24.50
1 N	4 W	WM	14	SESW	0.50
1 N	4 W	WM	14	SESW	2.10
1 N	4 W	WM	14	NESE	6.10
1 N	4 W	WM	14	NWSE	7.40
1 N	4 W	WM	14	NWSE	19.50
1 N	4 W	WM	14	SWSE	0.60
1 N	4 W	WM	14	SWSE	3.20
1 N	4 W	WM	14	SESE	2.50
1 N	4 W	WM	14	SESE	5.18
1 N	4 W	WM	15	NENE	2.90
1 N	4 W	WM	15	NENE	3.90
1 N	4 W	WM	15	NENE	7.90

IRRIGATION and AGRICULTURAL USE					
Twp	Rng	Mer	Sec	Q-Q	Acres
1 N	4 W	WM	15	NWNE	11.50
1 N	4 W	WM	15	SWNE	19.30
1 N	4 W	WM	15	SENE	7.40
1 N	4 W	WM	15	SENE	9.20
1 N	4 W	WM	15	SENE	12.60
1 N	4 W	WM	15	NESE	2.30
1 N	4 W	WM	15	NESE	3.60
1 N	4 W	WM	15	NESE	5.00
1 N	4 W	WM	15	NWSE	0.05
1 N	4 W	WM	15	SESE	3.80
1 N	4 W	WM	16	SWSW	5.50
1 N	4 W	WM	17	SWSE	1.10
1 N	4 W	WM	17	SESE	6.00
1 N	4 W	WM	20	NENE	1.80
1 N	4 W	WM	20	NENE	24.10
1 N	4 W	WM	20	NWNE	1.00
1 N	4 W	WM	20	NWNE	8.70
1 N	4 W	WM	20	SWNE	3.00
1 N	4 W	WM	20	SENE	0.30
1 N	4 W	WM	20	SENE	13.40
1 N	4 W	WM	21	SENE	2.90
1 N	4 W	WM	21	NENW	0.20
1 N	4 W	WM	21	NENW	8.10
1 N	4 W	WM	21	NWNW	1.50
1 N	4 W	WM	21	NWNW	25.50
1 N	4 W	WM	21	SWNW	5.20
1 N	4 W	WM	21	SWNW	11.00
1 N	4 W	WM	21	SENW	0.20
1 N	4 W	WM	21	NESW	8.00
1 N	4 W	WM	21	NWSW	0.90
1 N	4 W	WM	21	NWSW	21.90
1 N	4 W	WM	21	SESW	1.90
1 N	4 W	WM	23	NENE	4.30
1 N	4 W	WM	23	NENE	19.10
1 N	4 W	WM	23	NWNE	5.70
1 N	4 W	WM	23	SWNE	5.10
1 N	4 W	WM	23	SENE	2.80
1 N	4 W	WM	23	SENE	4.10
1 N	4 W	WM	23	NESE	12.30
1 N	4 W	WM	23	SESE	0.70
1 N	4 W	WM	23	SESE	12.60
1 N	4 W	WM	24	NENE	2.35

IRRIGATION and AGRICULTURAL USE					
Twp	Rng	Mer	Sec	Q-Q	Acres
1 N	4 W	WM	24	NWNE	28.60
1 N	4 W	WM	24	SWNE	31.00
1 N	4 W	WM	24	SENE	1.13
1 N	4 W	WM	24	SENE	20.60
1 N	4 W	WM	24	NENW	0.20
1 N	4 W	WM	24	NENW	0.30
1 N	4 W	WM	24	NENW	4.50
1 N	4 W	WM	24	NENW	15.90
1 N	4 W	WM	24	NWNW	1.00
1 N	4 W	WM	24	NWNW	2.60
1 N	4 W	WM	24	NWNW	6.60
1 N	4 W	WM	24	NWNW	13.10
1 N	4 W	WM	24	SWNW	0.60
1 N	4 W	WM	24	SWNW	8.40
1 N	4 W	WM	24	SWNW	15.60
1 N	4 W	WM	24	SENW	1.10
1 N	4 W	WM	24	SENW	14.60
1 N	4 W	WM	24	SENW	18.50
1 N	4 W	WM	24	SWSW	3.01
1 N	4 W	WM	24	SWSW	4.70
1 N	4 W	WM	24	NESE	10.20
1 N	4 W	WM	24	NESE	17.69
1 N	4 W	WM	24	NWSE	3.90
1 N	4 W	WM	24	NWSE	7.10
1 N	4 W	WM	24	NWSE	7.40
1 N	4 W	WM	24	SWSE	15.20
1 N	4 W	WM	24	SWSE	15.80
1 N	4 W	WM	24	SESE	18.39
1 N	4 W	WM	25	NENE	6.90
1 N	4 W	WM	25	NENE	8.68
1 N	4 W	WM	25	NWNE	1.86
1 N	4 W	WM	25	NWNE	3.30
1 N	4 W	WM	25	NWNE	3.30
1 N	4 W	WM	25	NWNE	4.10
1 N	4 W	WM	25	SWNE	1.80
1 N	4 W	WM	25	SWNE	6.20
1 N	4 W	WM	25	SENE	12.90
1 N	4 W	WM	25	SENE	13.80
1 N	4 W	WM	25	NWNW	1.40
1 N	4 W	WM	25	NWNW	2.40
1 N	4 W	WM	25	NWNW	3.44
1 N	4 W	WM	25	SWNW	6.90

IRRIGATION and AGRICULTURAL USE					
Twp	Rng	Mer	Sec	Q-Q	Acres
1 N	4 W	WM	25	SWNW	14.00
1 N	4 W	WM	25	SWNW	14.70
1 N	4 W	WM	25	SENW	12.10
1 N	4 W	WM	25	SENW	13.30
1 N	4 W	WM	25	NESW	5.90
1 N	4 W	WM	25	NESW	8.90
1 N	4 W	WM	25	NESW	11.10
1 N	4 W	WM	25	NESW	11.40
1 N	4 W	WM	25	NWSW	3.70
1 N	4 W	WM	25	NWSW	4.20
1 N	4 W	WM	25	NWSW	4.30
1 N	4 W	WM	25	NWSW	5.20
1 N	4 W	WM	25	NWSW	7.30
1 N	4 W	WM	25	SWSW	6.40
1 N	4 W	WM	25	SESW	19.20
1 N	4 W	WM	25	NESE	20.40
1 N	4 W	WM	25	NWSE	2.20
1 N	4 W	WM	25	NWSE	14.60
1 N	4 W	WM	25	SWSE	2.10
1 N	4 W	WM	25	SWSE	6.70
1 N	4 W	WM	25	SESE	4.20
1 N	4 W	WM	26	NENE	1.60
1 N	4 W	WM	26	NENE	2.60
1 N	4 W	WM	26	SENE	2.30
1 N	4 W	WM	26	NESE	7.50
1 N	4 W	WM	27	SWSE	7.30
1 N	4 W	WM	27	SWSE	11.80
1 N	4 W	WM	27	SESE	9.20
1 N	4 W	WM	34	NENE	27.70
1 N	4 W	WM	34	NWNE	2.40
1 N	4 W	WM	34	NWNE	3.60
1 N	4 W	WM	34	NWNE	4.80
1 N	4 W	WM	34	NWNE	12.30
1 N	4 W	WM	34	NWNE	12.30
1 N	4 W	WM	34	SWNE	2.70
1 N	4 W	WM	34	SWNE	31.50
1 N	4 W	WM	34	NENW	6.30
1 N	4 W	WM	34	SWNW	1.50
1 N	4 W	WM	34	SENW	4.20
1 N	4 W	WM	34	SENW	26.40
1 N	4 W	WM	34	NESW	0.70
1 N	4 W	WM	34	NESW	2.40

IRRIGATION and AGRICULTURAL USE					
Twp	Rng	Mer	Sec	Q-Q	Acres
1 N	4 W	WM	34	NWSW	0.60
1 N	4 W	WM	34	NESE	1.60
1 N	4 W	WM	34	NESE	1.80
1 N	4 W	WM	34	NWSE	0.70
1 N	4 W	WM	34	NWSE	19.20
1 N	4 W	WM	34	SWSE	14.10
1 N	4 W	WM	34	SESE	12.30
1 N	4 W	WM	35	NWSW	0.30
1 N	4 W	WM	35	NWSW	1.60
1 N	4 W	WM	35	SESE	23.10
1 N	4 W	WM	36	NENE	0.60
1 N	4 W	WM	36	NWNE	8.30
1 N	4 W	WM	36	SWSW	0.30
1 N	4 W	WM	36	SWSW	13.30
1 S	2 W	WM	7	SWSW	2.28
1 S	2 W	WM	7	SWSW	2.30
1 S	2 W	WM	7	SWSW	13.00
1 S	2 W	WM	7	SESW	6.05
1 S	2 W	WM	17	SENE	4.70
1 S	2 W	WM	17	NWNW	2.80
1 S	2 W	WM	17	NWNW	9.60
1 S	2 W	WM	17	SWNW	6.30
1 S	2 W	WM	17	SWNW	6.80
1 S	2 W	WM	17	NWSW	9.90
1 S	2 W	WM	17	SESW	8.39
1 S	2 W	WM	17	SWSE	2.50
1 S	2 W	WM	17	SWSE	23.00
1 S	2 W	WM	18	NENE	1.20
1 S	2 W	WM	18	NENE	3.90
1 S	2 W	WM	18	NWNE	0.21
1 S	2 W	WM	18	SWNE	1.31
1 S	2 W	WM	18	SWNE	3.00
1 S	2 W	WM	18	SENE	0.40
1 S	2 W	WM	18	SENE	5.50
1 S	2 W	WM	18	NENW	1.20
1 S	2 W	WM	18	NWNW	1.92
1 S	2 W	WM	18	SWNW	2.81
1 S	2 W	WM	18	SENW	3.42
1 S	2 W	WM	18	SENW	3.70
1 S	2 W	WM	18	NESW	1.30
1 S	2 W	WM	18	NESW	8.20
1 S	2 W	WM	18	NESE	1.60

IRRIGATION and AGRICULTURAL USE					
Twp	Rng	Mer	Sec	Q-Q	Acres
1 S	2 W	WM	18	NESE	1.90
1 S	2 W	WM	18	NWSE	4.00
1 S	2 W	WM	20	NWNE	8.50
1 S	2 W	WM	20	NWNE	11.87
1 S	2 W	WM	20	SWNE	38.10
1 S	2 W	WM	20	NENW	3.80
1 S	2 W	WM	20	NENW	8.70
1 S	2 W	WM	20	SENW	39.70
1 S	2 W	WM	21	SESW	16.60
1 S	2 W	WM	21	NESE	1.10
1 S	2 W	WM	21	NESE	30.10
1 S	2 W	WM	21	NWSE	0.20
1 S	2 W	WM	21	SWSE	0.10
1 S	2 W	WM	21	SWSE	0.90
1 S	2 W	WM	21	SWSE	1.40
1 S	2 W	WM	21	SWSE	2.40
1 S	2 W	WM	21	SWSE	8.70
1 S	2 W	WM	21	SESE	1.70
1 S	2 W	WM	21	SESE	3.00
1 S	2 W	WM	21	SESE	12.60
1 S	2 W	WM	28	NENE	0.40
1 S	2 W	WM	28	NWNE	5.80
1 S	2 W	WM	28	NWNE	6.20
1 S	2 W	WM	28	NWNE	8.70
1 S	2 W	WM	28	NENW	18.10
1 S	2 W	WM	28	NWNW	0.50
1 S	2 W	WM	28	SWNW	2.30
1 S	2 W	WM	28	SENW	2.70
1 S	2 W	WM	28	SWSW	5.20
1 S	2 W	WM	28	SESW	3.70
1 S	2 W	WM	29	NESW	3.00
1 S	2 W	WM	29	NESW	4.60
1 S	2 W	WM	29	SWSW	11.80
1 S	2 W	WM	29	SESW	0.50
1 S	2 W	WM	29	SESW	7.30
1 S	2 W	WM	29	SESW	25.30
1 S	2 W	WM	29	NWSE	1.30
1 S	2 W	WM	29	SWSE	5.00
1 S	2 W	WM	29	SWSE	28.30
1 S	2 W	WM	32	NWNE	2.20
1 S	2 W	WM	32	SENE	0.60
1 S	2 W	WM	32	NENW	1.80

IRRIGATION and AGRICULTURAL USE					
Twp	Rng	Mer	Sec	Q-Q	Acres
1 S	2 W	WM	32	NENW	5.20
1 S	2 W	WM	32	NENW	6.80
1 S	2 W	WM	32	NENW	21.10
1 S	2 W	WM	32	NWNW	18.50
1 S	2 W	WM	32	SENW	1.70
1 S	2 W	WM	32	SENW	7.00
1 S	2 W	WM	32	SENW	8.10
1 S	2 W	WM	32	NESW	0.70
1 S	2 W	WM	32	NESW	11.40
1 S	2 W	WM	32	SESW	0.40
1 S	2 W	WM	32	SESW	0.50
1 S	2 W	WM	32	NESE	1.80
1 S	2 W	WM	32	NWSE	0.20
1 S	2 W	WM	32	NWSE	4.70
1 S	2 W	WM	32	SWSE	1.10
1 S	2 W	WM	32	SWSE	3.20
1 S	2 W	WM	32	SWSE	8.60
1 S	2 W	WM	32	SESE	0.40
1 S	2 W	WM	33	NENW	1.10
1 S	2 W	WM	33	NENW	9.60
1 S	2 W	WM	33	NWNW	0.60
1 S	2 W	WM	33	NWNW	6.80
1 S	2 W	WM	33	NWNW	23.50
1 S	2 W	WM	33	SWNW	4.10
1 S	2 W	WM	33	SWNW	19.70
1 S	2 W	WM	33	SENW	10.30
1 S	2 W	WM	34	SESE	9.10
1 S	2 W	WM	35	SWSW	8.30
1 S	3 W	WM	3	NENE	25.80
1 S	3 W	WM	3	SWNE	4.78
1 S	3 W	WM	3	SENE	5.10
1 S	3 W	WM	3	SENE	16.10
1 S	3 W	WM	3	SWNW	1.30
1 S	3 W	WM	3	SWNW	3.00
1 S	3 W	WM	3	SWNW	6.50
1 S	3 W	WM	3	SWNW	6.50
1 S	3 W	WM	3	SENW	2.40
1 S	3 W	WM	3	SENW	3.03
1 S	3 W	WM	3	NESW	0.34
1 S	3 W	WM	3	NESW	0.50
1 S	3 W	WM	3	NESW	3.50
1 S	3 W	WM	3	NESW	5.10

IRRIGATION and AGRICULTURAL USE					
Twp	Rng	Mer	Sec	Q-Q	Acres
1 S	3 W	WM	3	NWSW	3.50
1 S	3 W	WM	3	NWSW	9.10
1 S	3 W	WM	3	NWSW	15.30
1 S	3 W	WM	3	SWSW	3.00
1 S	3 W	WM	3	SWSW	6.50
1 S	3 W	WM	3	SWSW	7.10
1 S	3 W	WM	3	SWSW	8.87
1 S	3 W	WM	3	SESW	0.80
1 S	3 W	WM	3	SESW	2.56
1 S	3 W	WM	3	SESW	3.20
1 S	3 W	WM	3	SESW	3.40
1 S	3 W	WM	3	SESW	3.50
1 S	3 W	WM	3	SESW	9.80
1 S	3 W	WM	3	NESE	2.60
1 S	3 W	WM	3	NWSE	0.30
1 S	3 W	WM	3	NWSE	2.80
1 S	3 W	WM	3	NWSE	11.31
1 S	3 W	WM	3	SWSE	0.50
1 S	3 W	WM	3	SWSE	0.60
1 S	3 W	WM	3	SWSE	4.70
1 S	3 W	WM	3	SWSE	9.10
1 S	3 W	WM	3	SESE	0.90
1 S	3 W	WM	4	SENE	4.10
1 S	3 W	WM	4	SWSW	5.00
1 S	3 W	WM	4	SESW	2.90
1 S	3 W	WM	4	NESE	1.70
1 S	3 W	WM	4	SWSE	1.30
1 S	3 W	WM	4	SESE	0.91
1 S	3 W	WM	4	SESE	7.00
1 S	3 W	WM	5	SWSW	9.70
1 S	3 W	WM	6	SESW	0.20
1 S	3 W	WM	6	NESE	2.50
1 S	3 W	WM	6	SWSE	5.30
1 S	3 W	WM	6	SWSE	12.10
1 S	3 W	WM	6	SESE	37.80
1 S	3 W	WM	7	NENE	1.40
1 S	3 W	WM	7	NENE	21.20
1 S	3 W	WM	7	NWNE	14.90
1 S	3 W	WM	7	NWNE	20.10
1 S	3 W	WM	7	SWNE	11.40
1 S	3 W	WM	7	SWNE	22.80
1 S	3 W	WM	7	SENE	0.50

IRRIGATION and AGRICULTURAL USE					
Twp	Rng	Mer	Sec	Q-Q	Acres
1 S	3 W	WM	7	NENW	0.60
1 S	3 W	WM	7	NENW	3.60
1 S	3 W	WM	7	NENW	14.90
1 S	3 W	WM	7	NWNW	22.60
1 S	3 W	WM	7	SWNW	17.30
1 S	3 W	WM	7	SWNW	17.50
1 S	3 W	WM	7	SENW	28.60
1 S	3 W	WM	7	NESW	1.00
1 S	3 W	WM	7	NESW	19.50
1 S	3 W	WM	7	NWSW	9.70
1 S	3 W	WM	7	SWSW	0.90
1 S	3 W	WM	7	SWSW	21.30
1 S	3 W	WM	7	SESW	0.10
1 S	3 W	WM	7	SESW	33.40
1 S	3 W	WM	7	NESE	1.00
1 S	3 W	WM	7	NESE	8.30
1 S	3 W	WM	7	NWSE	36.40
1 S	3 W	WM	7	SWSE	2.40
1 S	3 W	WM	7	SWSE	23.90
1 S	3 W	WM	7	SESE	6.40
1 S	3 W	WM	7	SESE	9.90
1 S	3 W	WM	8	NENE	4.40
1 S	3 W	WM	8	NENE	25.20
1 S	3 W	WM	8	NWNE	5.80
1 S	3 W	WM	8	NWNE	18.70
1 S	3 W	WM	8	SWNE	1.80
1 S	3 W	WM	8	SWNE	2.93
1 S	3 W	WM	8	SENE	1.20
1 S	3 W	WM	8	SENE	1.60
1 S	3 W	WM	8	SENE	10.80
1 S	3 W	WM	8	NENW	0.80
1 S	3 W	WM	8	NENW	1.90
1 S	3 W	WM	8	NWNW	1.70
1 S	3 W	WM	8	SENW	1.55
1 S	3 W	WM	8	NESE	1.00
1 S	3 W	WM	8	NESE	1.70
1 S	3 W	WM	8	NESE	3.50
1 S	3 W	WM	8	NWSE	3.65
1 S	3 W	WM	8	SESE	2.80
1 S	3 W	WM	9	NENE	15.94
1 S	3 W	WM	9	NENE	16.10
1 S	3 W	WM	9	NWNE	1.60

IRRIGATION and AGRICULTURAL USE					
Twp	Rng	Mer	Sec	Q-Q	Acres
1 S	3 W	WM	9	NWNE	5.00
1 S	3 W	WM	9	NWNE	11.80
1 S	3 W	WM	9	NWNE	13.50
1 S	3 W	WM	9	SWNE	13.60
1 S	3 W	WM	9	SWNE	14.70
1 S	3 W	WM	9	SENE	2.00
1 S	3 W	WM	9	SENE	3.20
1 S	3 W	WM	9	SENE	3.34
1 S	3 W	WM	9	SENE	6.70
1 S	3 W	WM	9	NENW	23.50
1 S	3 W	WM	9	NWNW	12.30
1 S	3 W	WM	9	NWNW	13.70
1 S	3 W	WM	9	SWNW	0.80
1 S	3 W	WM	9	SWNW	0.90
1 S	3 W	WM	9	SENW	3.50
1 S	3 W	WM	9	NESW	14.60
1 S	3 W	WM	9	NWSW	6.80
1 S	3 W	WM	9	NWSW	7.10
1 S	3 W	WM	9	SWSW	0.60
1 S	3 W	WM	9	SWSW	6.10
1 S	3 W	WM	9	SESW	9.90
1 S	3 W	WM	9	NESE	0.80
1 S	3 W	WM	9	NWSE	0.50
1 S	3 W	WM	9	NWSE	4.70
1 S	3 W	WM	9	NWSE	13.80
1 S	3 W	WM	9	SWSE	0.10
1 S	3 W	WM	9	SWSE	3.80
1 S	3 W	WM	9	SESE	0.10
1 S	3 W	WM	9	SESE	7.00
1 S	3 W	WM	10	NWNE	1.50
1 S	3 W	WM	10	SWNE	5.40
1 S	3 W	WM	10	SWNE	21.00
1 S	3 W	WM	10	NENW	1.50
1 S	3 W	WM	10	NENW	1.50
1 S	3 W	WM	10	NENW	2.02
1 S	3 W	WM	10	NENW	16.50
1 S	3 W	WM	10	NWNW	1.70
1 S	3 W	WM	10	NWNW	1.70
1 S	3 W	WM	10	NWNW	8.60
1 S	3 W	WM	10	NWNW	22.31
1 S	3 W	WM	10	SWNW	1.30
1 S	3 W	WM	10	SWNW	2.00

IRRIGATION and AGRICULTURAL USE					
Twp	Rng	Mer	Sec	Q-Q	Acres
1 S	3 W	WM	10	SWNW	6.24
1 S	3 W	WM	10	SWNW	12.70
1 S	3 W	WM	10	SENW	31.00
1 S	3 W	WM	10	NESW	7.70
1 S	3 W	WM	10	NWSW	0.50
1 S	3 W	WM	10	SWSW	2.10
1 S	3 W	WM	10	SWSW	5.00
1 S	3 W	WM	10	SESW	4.40
1 S	3 W	WM	10	NESE	1.50
1 S	3 W	WM	10	NESE	3.60
1 S	3 W	WM	10	NWSE	1.00
1 S	3 W	WM	10	SWSE	0.70
1 S	3 W	WM	10	SESE	0.10
1 S	3 W	WM	11	NWNE	36.50
1 S	3 W	WM	11	SWNE	31.30
1 S	3 W	WM	11	NENW	8.10
1 S	3 W	WM	11	NWNW	19.20
1 S	3 W	WM	11	SWNW	2.50
1 S	3 W	WM	11	SENW	2.50
1 S	3 W	WM	11	SENW	6.80
1 S	3 W	WM	11	SENW	13.30
1 S	3 W	WM	11	NESW	5.90
1 S	3 W	WM	11	NESW	6.40
1 S	3 W	WM	11	NESW	24.80
1 S	3 W	WM	11	NWSW	0.30
1 S	3 W	WM	11	NWSW	35.70
1 S	3 W	WM	11	SWSW	0.10
1 S	3 W	WM	11	SWSW	1.70
1 S	3 W	WM	11	SWSW	2.10
1 S	3 W	WM	11	SESW	0.40
1 S	3 W	WM	11	SESW	1.60
1 S	3 W	WM	11	SESW	11.80
1 S	3 W	WM	11	NESE	0.60
1 S	3 W	WM	11	NESE	18.10
1 S	3 W	WM	11	NWSE	7.00
1 S	3 W	WM	11	SWSE	2.20
1 S	3 W	WM	11	SWSE	5.40
1 S	3 W	WM	11	SESE	40.00
1 S	3 W	WM	12	NENE	1.00
1 S	3 W	WM	12	NWNE	11.90
1 S	3 W	WM	12	SWNE	12.30
1 S	3 W	WM	12	SWNE	15.20

IRRIGATION and AGRICULTURAL USE					
Twp	Rng	Mer	Sec	Q-Q	Acres
1 S	3 W	WM	12	NENW	2.50
1 S	3 W	WM	12	NENW	8.40
1 S	3 W	WM	12	SWNW	2.20
1 S	3 W	WM	12	SENW	0.20
1 S	3 W	WM	12	SENW	11.40
1 S	3 W	WM	12	SENW	21.90
1 S	3 W	WM	12	NESW	25.40
1 S	3 W	WM	12	NWSW	25.60
1 S	3 W	WM	12	NWSE	2.40
1 S	3 W	WM	12	SESE	0.50
1 S	3 W	WM	12	SESE	7.00
1 S	3 W	WM	13	SWNW	11.40
1 S	3 W	WM	13	SENW	8.30
1 S	3 W	WM	13	NESW	30.50
1 S	3 W	WM	13	NWSW	4.00
1 S	3 W	WM	13	SWSW	40.00
1 S	3 W	WM	13	SESW	31.00
1 S	3 W	WM	14	NENE	5.90
1 S	3 W	WM	14	NENE	6.60
1 S	3 W	WM	14	NWNE	3.50
1 S	3 W	WM	14	NWNE	29.60
1 S	3 W	WM	14	SWNE	26.20
1 S	3 W	WM	14	SENE	0.50
1 S	3 W	WM	14	SENE	1.50
1 S	3 W	WM	14	SENE	16.40
1 S	3 W	WM	14	SENE	24.60
1 S	3 W	WM	14	NENW	0.50
1 S	3 W	WM	14	NENW	0.90
1 S	3 W	WM	14	NENW	33.30
1 S	3 W	WM	14	NENW	37.90
1 S	3 W	WM	14	NWNW	38.50
1 S	3 W	WM	14	SWNW	37.40
1 S	3 W	WM	14	SENW	0.40
1 S	3 W	WM	14	SENW	1.50
1 S	3 W	WM	14	SENW	34.50
1 S	3 W	WM	14	SENW	37.50
1 S	3 W	WM	14	NESW	36.10
1 S	3 W	WM	14	NWSW	38.25
1 S	3 W	WM	14	SWSW	27.90
1 S	3 W	WM	14	NESE	5.20
1 S	3 W	WM	14	NESE	7.33
1 S	3 W	WM	14	NWSE	0.33

IRRIGATION and AGRICULTURAL USE					
Twp	Rng	Mer	Sec	Q-Q	Acres
1 S	3 W	WM	14	SWSE	4.24
1 S	3 W	WM	14	SESE	5.20
1 S	3 W	WM	14	SESE	14.10
1 S	3 W	WM	15	NWNE	20.00
1 S	3 W	WM	15	SENE	19.55
1 S	3 W	WM	15	NENW	0.70
1 S	3 W	WM	15	NWNW	0.20
1 S	3 W	WM	15	NWNW	3.98
1 S	3 W	WM	15	SWNW	1.20
1 S	3 W	WM	15	SWNW	11.30
1 S	3 W	WM	15	SENW	4.00
1 S	3 W	WM	15	SENW	19.10
1 S	3 W	WM	15	NESE	39.09
1 S	3 W	WM	15	NWSE	1.76
1 S	3 W	WM	15	SWSE	39.40
1 S	3 W	WM	15	SESE	40.00
1 S	3 W	WM	16	SWNE	0.70
1 S	3 W	WM	16	SWNE	11.90
1 S	3 W	WM	16	SENE	14.10
1 S	3 W	WM	16	NENW	1.20
1 S	3 W	WM	16	NENW	6.00
1 S	3 W	WM	16	NWNW	3.60
1 S	3 W	WM	16	SWNW	37.10
1 S	3 W	WM	16	SENW	4.70
1 S	3 W	WM	16	NESW	35.90
1 S	3 W	WM	16	NWSW	10.50
1 S	3 W	WM	16	NWSW	10.90
1 S	3 W	WM	16	SWSW	15.10
1 S	3 W	WM	16	SWSW	18.30
1 S	3 W	WM	16	NESE	36.40
1 S	3 W	WM	16	NWSE	39.10
1 S	3 W	WM	16	SWSE	15.20
1 S	3 W	WM	17	SENE	18.00
1 S	3 W	WM	17	NESE	4.40
1 S	3 W	WM	17	NWSE	11.80
1 S	3 W	WM	18	NWNE	1.10
1 S	3 W	WM	18	NWNE	9.10
1 S	3 W	WM	18	SWNE	15.90
1 S	3 W	WM	18	NENW	1.10
1 S	3 W	WM	18	NENW	4.80
1 S	3 W	WM	18	NENW	8.40
1 S	3 W	WM	18	NWNW	1.00

IRRIGATION and AGRICULTURAL USE					
Twp	Rng	Mer	Sec	Q-Q	Acres
1 S	3 W	WM	18	NWNW	5.60
1 S	3 W	WM	18	SENW	9.10
1 S	3 W	WM	18	NWSE	4.20
1 S	3 W	WM	21	NENE	7.40
1 S	3 W	WM	21	NWNE	1.50
1 S	3 W	WM	21	SWNE	16.80
1 S	3 W	WM	21	SENE	20.40
1 S	3 W	WM	21	NENW	1.50
1 S	3 W	WM	21	NENW	12.30
1 S	3 W	WM	21	NWNW	38.80
1 S	3 W	WM	21	SWNW	20.00
1 S	3 W	WM	21	SWNW	20.00
1 S	3 W	WM	21	SENW	5.94
1 S	3 W	WM	21	SENW	18.90
1 S	3 W	WM	21	NWSE	11.80
1 S	3 W	WM	22	NENE	39.00
1 S	3 W	WM	22	NWNE	36.00
1 S	3 W	WM	22	SENE	2.70
1 S	3 W	WM	22	NWNW	38.40
1 S	3 W	WM	22	SWNW	33.50
1 S	3 W	WM	22	NESW	6.50
1 S	3 W	WM	22	NWSW	13.50
1 S	3 W	WM	22	NWSW	20.70
1 S	3 W	WM	23	NENE	6.00
1 S	3 W	WM	23	SWNE	32.07
1 S	3 W	WM	23	SENE	4.60
1 S	3 W	WM	23	SENE	17.54
1 S	3 W	WM	23	NWNW	28.40
1 S	3 W	WM	23	SWNW	3.80
1 S	3 W	WM	23	SENW	3.49
1 S	3 W	WM	24	NENW	31.00
1 S	3 W	WM	24	NWNW	38.50
1 S	3 W	WM	24	SWNW	27.20
1 S	3 W	WM	24	SENW	2.10
1 S	3 W	WM	24	SENW	17.80
1 S	3 W	WM	24	NESW	1.60
1 S	3 W	WM	24	SESW	5.70
1 S	3 W	WM	24	NWSE	1.20
1 S	3 W	WM	24	SWSE	9.40
1 S	3 W	WM	28	NENE	26.30
1 S	3 W	WM	30	NENW	6.10
1 S	3 W	WM	30	SWNW	5.00

IRRIGATION and AGRICULTURAL USE					
Twp	Rng	Mer	Sec	Q-Q	Acres
1 S	3 W	WM	30	SWNW	23.70
1 S	3 W	WM	30	NESW	2.80
1 S	3 W	WM	30	NESW	4.05
1 S	3 W	WM	30	NESW	7.00
1 S	3 W	WM	30	SWSW	18.50
1 S	3 W	WM	30	SESW	5.60
1 S	3 W	WM	30	SESW	9.80
1 S	3 W	WM	30	NWSE	3.20
1 S	4 W	WM	1	SWNE	9.10
1 S	4 W	WM	1	SENE	0.40
1 S	4 W	WM	1	NWNW	0.10
1 S	4 W	WM	1	NWNW	9.70
1 S	4 W	WM	1	SWNW	0.60
1 S	4 W	WM	1	SWNW	32.50
1 S	4 W	WM	1	NWSW	1.40
1 S	4 W	WM	1	NWSW	3.60
1 S	4 W	WM	1	NWSW	33.00
1 S	4 W	WM	1	SWSW	0.40
1 S	4 W	WM	1	SWSW	0.40
1 S	4 W	WM	1	SWSW	3.80
1 S	4 W	WM	1	SESW	4.40
1 S	4 W	WM	2	SWNE	4.30
1 S	4 W	WM	2	SWNE	23.50
1 S	4 W	WM	2	SENE	0.40
1 S	4 W	WM	2	SENE	4.30
1 S	4 W	WM	2	SWNW	3.70
1 S	4 W	WM	2	NESW	24.60
1 S	4 W	WM	2	NWSW	1.90
1 S	4 W	WM	2	SWSW	3.00
1 S	4 W	WM	2	SWSW	18.60
1 S	4 W	WM	2	SESW	1.90
1 S	4 W	WM	2	SESW	23.40
1 S	4 W	WM	2	NESE	0.40
1 S	4 W	WM	2	NESE	0.50
1 S	4 W	WM	2	NESE	1.10
1 S	4 W	WM	2	NESE	12.30
1 S	4 W	WM	2	NWSE	1.10
1 S	4 W	WM	2	NWSE	3.20
1 S	4 W	WM	2	NWSE	23.70
1 S	4 W	WM	2	SWSE	0.80
1 S	4 W	WM	2	SWSE	36.80
1 S	4 W	WM	2	SESE	0.80

IRRIGATION and AGRICULTURAL USE					
Twp	Rng	Mer	Sec	Q-Q	Acres
1 S	4 W	WM	2	SESE	4.40
1 S	4 W	WM	2	SESE	34.30
1 S	4 W	WM	3	NENE	1.00
1 S	4 W	WM	3	NENE	2.20
1 S	4 W	WM	3	NENE	6.40
1 S	4 W	WM	3	NWNE	29.30
1 S	4 W	WM	3	SWNE	1.30
1 S	4 W	WM	3	SENE	1.80
1 S	4 W	WM	3	SESE	8.10
1 S	4 W	WM	10	NENE	5.40
1 S	4 W	WM	10	NENE	9.20
1 S	4 W	WM	10	SWNE	7.20
1 S	4 W	WM	10	SENE	9.50
1 S	4 W	WM	10	NWSE	0.40
1 S	4 W	WM	11	NENE	0.10
1 S	4 W	WM	11	NENE	3.40
1 S	4 W	WM	11	NENE	7.20
1 S	4 W	WM	11	NENE	8.85
1 S	4 W	WM	11	NENE	9.86
1 S	4 W	WM	11	NWNE	3.00
1 S	4 W	WM	11	NWNE	8.50
1 S	4 W	WM	11	NWNE	11.90
1 S	4 W	WM	11	SWNE	1.40
1 S	4 W	WM	11	SWNE	1.97
1 S	4 W	WM	11	SWNE	4.60
1 S	4 W	WM	11	SENE	0.90
1 S	4 W	WM	11	SENE	1.00
1 S	4 W	WM	11	NENW	2.50
1 S	4 W	WM	11	NENW	12.50
1 S	4 W	WM	11	NWNW	1.10
1 S	4 W	WM	11	NWNW	31.00
1 S	4 W	WM	11	SENW	2.70
1 S	4 W	WM	11	SENW	8.00
1 S	4 W	WM	12	NENE	9.20
1 S	4 W	WM	12	SENE	3.10
1 S	4 W	WM	12	SENE	11.90
1 S	4 W	WM	12	SWNW	1.90
1 S	4 W	WM	12	NESW	1.40
1 S	4 W	WM	12	SESW	0.30
1 S	4 W	WM	12	SESW	0.52
1 S	4 W	WM	12	SESW	0.90
1 S	4 W	WM	12	SESW	2.60

IRRIGATION and AGRICULTURAL USE					
Twp	Rng	Mer	Sec	Q-Q	Acres
1 S	4 W	WM	12	NESE	9.80
1 S	4 W	WM	12	NWSE	0.16
1 S	4 W	WM	12	SWSE	3.70
1 S	4 W	WM	12	SWSE	3.98
1 S	4 W	WM	12	SWSE	4.52
1 S	4 W	WM	12	SESE	5.10
1 S	4 W	WM	13	NENE	8.80
1 S	4 W	WM	13	SWSW	1.00
1 S	4 W	WM	13	SWSW	2.90
1 S	4 W	WM	13	NWSE	1.70
1 S	4 W	WM	13	NWSE	5.90
1 S	4 W	WM	14	SWNE	4.60
1 S	4 W	WM	14	SENE	2.10
1 S	4 W	WM	14	SENE	2.40
1 S	4 W	WM	14	NESE	2.60
1 S	4 W	WM	14	NESE	8.70
1 S	4 W	WM	14	NWSE	1.60
1 S	4 W	WM	14	SWSE	0.50
1 S	4 W	WM	14	SWSE	0.60
1 S	4 W	WM	14	SESE	0.20
1 S	4 W	WM	14	SESE	0.60
1 S	4 W	WM	14	SESE	1.30
1 S	4 W	WM	14	SESE	2.60
1 S	4 W	WM	14	SESE	2.80
1 S	4 W	WM	14	SESE	3.10
1 S	4 W	WM	23	NENE	0.10
1 S	4 W	WM	23	NENE	0.30
1 S	4 W	WM	23	NWNE	0.10
1 S	4 W	WM	23	SWNE	1.60
1 S	4 W	WM	23	SWNE	8.10
1 S	4 W	WM	23	SENW	0.40
1 S	4 W	WM	23	SENW	1.10
1 S	4 W	WM	23	NESW	2.40
1 S	4 W	WM	23	NESE	2.10
1 S	4 W	WM	23	NESE	6.94
1 S	4 W	WM	23	NWSE	8.20
1 S	4 W	WM	23	NWSE	12.80
1 S	4 W	WM	23	SWSE	2.80
1 S	4 W	WM	23	SWSE	4.60
1 S	4 W	WM	23	SWSE	10.10
1 S	4 W	WM	23	SESE	7.20
1 S	4 W	WM	23	SESE	21.86

IRRIGATION and AGRICULTURAL USE					
Twp	Rng	Mer	Sec	Q-Q	Acres
1 S	4 W	WM	25	SENE	0.30
1 S	4 W	WM	25	NENW	6.30
1 S	4 W	WM	25	NWNW	26.40
1 S	4 W	WM	26	NENE	8.50
1 S	4 W	WM	26	NWNE	5.98
1 S	4 W	WM	26	NENW	0.99
1 S	4 W	WM	26	NENW	2.00
1 S	4 W	WM	26	NWNW	0.45
1 S	4 W	WM	26	SENW	0.04
1 S	4 W	WM	27	SWSW	0.20
1 S	4 W	WM	27	SWSW	14.80
1 S	4 W	WM	28	SESE	1.50
1 S	4 W	WM	28	SESE	5.40
1 S	4 W	WM	33	NENE	16.20
1 S	4 W	WM	33	SWNE	15.70
1 S	4 W	WM	33	SENE	15.40
1 S	4 W	WM	33	SENW	5.60
1 S	4 W	WM	33	NESW	33.10
1 S	4 W	WM	33	SESW	8.80
1 S	4 W	WM	33	NESE	8.00
1 S	4 W	WM	33	NWSE	25.70
1 S	4 W	WM	33	SWSE	0.10
1 S	4 W	WM	34	NWNE	13.20
1 S	4 W	WM	34	SWNE	0.40
1 S	4 W	WM	34	SWNE	1.20
1 S	4 W	WM	34	SWNE	1.90
1 S	4 W	WM	34	SENE	0.90
1 S	4 W	WM	34	SENE	1.80
1 S	4 W	WM	34	NENW	13.50
1 S	4 W	WM	34	NWNW	2.80
1 S	4 W	WM	34	SWNW	3.00
1 S	4 W	WM	34	NWSW	1.20
1 S	4 W	WM	34	NWSW	15.00
1 S	4 W	WM	34	SWSW	10.60
1 S	4 W	WM	34	NWSE	9.30
1 S	4 W	WM	34	SWSE	3.40
1 S	4 W	WM	34	SWSE	5.50
1 S	4 W	WM	34	SESE	3.00
1 S	4 W	WM	35	SENE	4.60
1 S	4 W	WM	35	SESW	2.10
1 S	4 W	WM	35	NESE	3.90
1 S	4 W	WM	35	SWSE	3.50

IRRIGATION and AGRICULTURAL USE					
Twp	Rng	Mer	Sec	Q-Q	Acres
1 S	4 W	WM	36	SENW	3.40
1 S	4 W	WM	36	SENW	17.50
2 N	3 W	WM	26	SWSW	3.00
2 N	3 W	WM	27	NENE	0.10
2 N	3 W	WM	27	NWNE	5.00
2 N	3 W	WM	27	SWNE	25.30
2 N	3 W	WM	27	SENE	25.00
2 N	3 W	WM	27	NESE	9.80
2 N	3 W	WM	27	NWSE	6.40
2 N	3 W	WM	27	SESE	2.70
2 N	3 W	WM	30	SWNW	17.10
2 N	3 W	WM	30	SENW	17.30
2 N	3 W	WM	30	NWSE	38.50
2 N	3 W	WM	30	SWSE	35.80
2 N	3 W	WM	31	NENE	6.30
2 N	3 W	WM	31	NENE	9.30
2 N	3 W	WM	31	NENE	21.20
2 N	3 W	WM	31	NWNE	1.70
2 N	3 W	WM	31	SWNE	0.40
2 N	3 W	WM	31	SENE	3.10
2 N	3 W	WM	31	SENE	5.80
2 N	3 W	WM	31	SENE	8.00
2 N	3 W	WM	31	SENW	21.69
2 N	3 W	WM	31	NESE	28.20
2 N	3 W	WM	31	NWSE	33.90
2 N	3 W	WM	31	SWSE	1.60
2 N	3 W	WM	31	SESE	1.80
2 N	3 W	WM	32	NENE	1.80
2 N	3 W	WM	32	NENE	7.50
2 N	3 W	WM	32	NENE	9.80
2 N	3 W	WM	32	NWNE	1.20
2 N	3 W	WM	32	NWNE	36.00
2 N	3 W	WM	32	SWNE	39.80
2 N	3 W	WM	32	SENE	14.20
2 N	3 W	WM	32	SENE	17.10
2 N	3 W	WM	32	NENW	2.50
2 N	3 W	WM	32	NWNW	37.30
2 N	3 W	WM	32	SWNW	32.50
2 N	3 W	WM	32	SENW	2.80
2 N	3 W	WM	32	SENW	23.00
2 N	3 W	WM	33	NWNW	2.80
2 N	3 W	WM	33	SWNW	15.20

IRRIGATION and AGRICULTURAL USE					
Twp	Rng	Mer	Sec	Q-Q	Acres
2 N	3 W	WM	33	NWSW	15.00
2 N	3 W	WM	34	NENE	20.20
2 N	3 W	WM	34	SENE	1.80
2 N	3 W	WM	34	SWSW	0.20
2 N	3 W	WM	34	SWSW	0.30
2 N	3 W	WM	34	SESW	2.50
2 N	3 W	WM	34	SESW	3.10
2 N	3 W	WM	35	NENE	0.60
2 N	3 W	WM	35	NWNE	5.90
2 N	3 W	WM	35	SWNE	3.00
2 N	3 W	WM	35	SWNE	4.70
2 N	3 W	WM	35	SWNE	8.70
2 N	3 W	WM	35	SWNE	20.20
2 N	3 W	WM	35	SENE	5.60
2 N	3 W	WM	35	SENE	9.50
2 N	3 W	WM	35	SENE	15.00
2 N	3 W	WM	35	NENW	3.80
2 N	3 W	WM	35	NWNW	27.80
2 N	3 W	WM	35	SWNW	1.70
2 N	3 W	WM	35	SWNW	9.00
2 N	3 W	WM	35	SENW	28.10
2 N	3 W	WM	35	NESW	39.90
2 N	3 W	WM	35	NWSW	6.30
2 N	3 W	WM	35	SWSW	4.80
2 N	3 W	WM	35	SESW	7.90
2 N	3 W	WM	35	SESW	20.60
2 N	3 W	WM	35	NESE	8.80
2 N	3 W	WM	35	NESE	28.90
2 N	3 W	WM	35	NWSE	7.30
2 N	3 W	WM	35	NWSE	8.20
2 N	3 W	WM	35	NWSE	24.90
2 N	3 W	WM	35	SWSE	12.20
2 N	3 W	WM	35	SWSE	19.20
2 N	3 W	WM	35	SESE	6.10
2 N	3 W	WM	35	SESE	28.60
2 N	3 W	WM	36	NENE	0.70
2 N	3 W	WM	36	NENE	30.10
2 N	3 W	WM	36	NWNE	0.20
2 N	3 W	WM	36	NWNE	37.50
2 N	3 W	WM	36	NWNE	40.00
2 N	3 W	WM	36	SWNE	15.10
2 N	3 W	WM	36	SWNE	40.00

IRRIGATION and AGRICULTURAL USE					
Twp	Rng	Mer	Sec	Q-Q	Acres
2 N	3 W	WM	36	SENE	25.80
2 N	3 W	WM	36	NENW	1.90
2 N	3 W	WM	36	NENW	37.00
2 N	3 W	WM	36	NENW	40.00
2 N	3 W	WM	36	NWNW	5.40
2 N	3 W	WM	36	NWNW	24.80
2 N	3 W	WM	36	SWNW	0.60
2 N	3 W	WM	36	SWNW	0.60
2 N	3 W	WM	36	SWNW	3.50
2 N	3 W	WM	36	SWNW	33.00
2 N	3 W	WM	36	SENW	3.20
2 N	3 W	WM	36	SENW	9.70
2 N	3 W	WM	36	SENW	40.00
2 N	3 W	WM	36	NESW	25.20
2 N	3 W	WM	36	NWSW	0.10
2 N	3 W	WM	36	NWSW	16.30
2 N	3 W	WM	36	SWSW	8.20
2 N	3 W	WM	36	SESW	5.60
2 N	3 W	WM	36	NESE	0.50
2 N	3 W	WM	36	NESE	16.30
2 N	3 W	WM	36	NWSE	3.90
2 N	3 W	WM	36	NWSE	33.60
2 N	3 W	WM	36	SWSE	32.40
2 N	3 W	WM	36	SESE	8.00
2 N	4 W	WM	1	NENE	34.10
2 N	4 W	WM	36	NENE	27.20
2 N	4 W	WM	36	NWNE	21.90
2 N	4 W	WM	36	SWNE	39.90
2 N	4 W	WM	36	SENE	32.60
2 N	4 W	WM	36	SWSW	21.60
2 N	4 W	WM	36	SESW	9.50
2 N	4 W	WM	36	NWSE	40.90
2 N	4 W	WM	36	SWSE	7.90
2 N	4 W	WM	36	SWSE	21.00
2 N	4 W	WM	36	SESE	10.40
2 S	1 W	WM	7	NWSW	0.30
2 S	1 W	WM	7	SWSW	16.20
2 S	1 W	WM	14	NESW	14.30
2 S	1 W	WM	14	SESW	0.90
2 S	1 W	WM	14	NESE	1.50
2 S	1 W	WM	14	NWSE	1.50
2 S	1 W	WM	14	NWSE	1.90

IRRIGATION and AGRICULTURAL USE					
Twp	Rng	Mer	Sec	Q-Q	Acres
2 S	1 W	WM	14	SWSE	0.30
2 S	1 W	WM	14	SWSE	16.00
2 S	1 W	WM	14	SESE	12.40
2 S	1 W	WM	16	SWSW	3.60
2 S	1 W	WM	16	SWSW	7.10
2 S	1 W	WM	16	SESW	1.70
2 S	1 W	WM	16	SESW	9.30
2 S	1 W	WM	17	NENW	5.46
2 S	1 W	WM	17	NWNW	19.50
2 S	1 W	WM	17	SWNW	34.86
2 S	1 W	WM	17	SENW	28.26
2 S	1 W	WM	17	NWSW	8.08
2 S	1 W	WM	17	SWSW	2.80
2 S	1 W	WM	17	SWSE	15.40
2 S	1 W	WM	18	NWNE	15.80
2 S	1 W	WM	18	NENW	2.67
2 S	1 W	WM	18	NWNW	1.30
2 S	1 W	WM	18	SWNW	21.20
2 S	1 W	WM	18	NESW	4.80
2 S	1 W	WM	18	SESW	1.80
2 S	1 W	WM	18	SESW	6.50
2 S	1 W	WM	18	SESW	7.10
2 S	1 W	WM	18	NWSE	11.90
2 S	1 W	WM	18	SWSE	2.20
2 S	1 W	WM	18	SWSE	5.40
2 S	1 W	WM	18	SWSE	27.20
2 S	1 W	WM	18	SESE	31.00
2 S	1 W	WM	19	NENE	6.40
2 S	1 W	WM	19	NWNE	7.20
2 S	1 W	WM	19	NWNE	8.20
2 S	1 W	WM	19	SWNE	11.20
2 S	1 W	WM	19	NENW	11.00
2 S	1 W	WM	19	NWNW	28.00
2 S	1 W	WM	19	NWSE	6.60
2 S	1 W	WM	19	NWSE	29.60
2 S	1 W	WM	19	SWSE	17.80
2 S	1 W	WM	19	SWSE	18.60
2 S	1 W	WM	20	NWNW	0.70
2 S	1 W	WM	21	NENW	0.90
2 S	1 W	WM	21	NENW	26.80
2 S	1 W	WM	21	NWNW	8.60
2 S	1 W	WM	21	NWNW	9.80

IRRIGATION and AGRICULTURAL USE					
Twp	Rng	Mer	Sec	Q-Q	Acres
2 S	1 W	WM	21	SWNW	5.80
2 S	1 W	WM	21	SENW	11.10
2 S	1 W	WM	23	NENE	11.20
2 S	1 W	WM	23	NWNE	13.40
2 S	1 W	WM	30	NWNE	4.40
2 S	1 W	WM	30	NWNE	24.90
2 S	2 W	WM	2	NWNW	10.70
2 S	2 W	WM	3	NENE	7.90
2 S	2 W	WM	3	NESE	17.60
2 S	2 W	WM	3	NWSE	13.20
2 S	2 W	WM	3	SESE	1.70
2 S	2 W	WM	5	NWNE	13.90
2 S	2 W	WM	10	SWSW	1.10
2 S	2 W	WM	10	SESW	24.50
2 S	2 W	WM	10	NWSE	2.50
2 S	2 W	WM	10	SWSE	13.40
2 S	2 W	WM	11	NENE	0.50
2 S	2 W	WM	11	NENE	1.70
2 S	2 W	WM	11	NENE	23.50
2 S	2 W	WM	11	NWNE	0.20
2 S	2 W	WM	11	SWNE	0.20
2 S	2 W	WM	11	SWNE	0.90
2 S	2 W	WM	11	SWNE	5.50
2 S	2 W	WM	11	SENE	0.10
2 S	2 W	WM	11	SENE	1.50
2 S	2 W	WM	11	SENE	2.40
2 S	2 W	WM	11	NENW	3.40
2 S	2 W	WM	11	SENW	7.30
2 S	2 W	WM	11	NESW	17.50
2 S	2 W	WM	11	NWSW	0.60
2 S	2 W	WM	11	SWSW	0.50
2 S	2 W	WM	11	SESW	3.90
2 S	2 W	WM	11	NWSE	0.80
2 S	2 W	WM	11	NWSE	3.10
2 S	2 W	WM	11	NWSE	5.70
2 S	2 W	WM	11	SWSE	22.20
2 S	2 W	WM	12	NWNW	0.40
2 S	2 W	WM	12	NESE	0.20
2 S	2 W	WM	12	SWSE	6.00
2 S	2 W	WM	12	SESE	37.40
2 S	2 W	WM	13	NENE	23.90
2 S	2 W	WM	13	NWNE	16.40

IRRIGATION and AGRICULTURAL USE					
Twp	Rng	Mer	Sec	Q-Q	Acres
2 S	2 W	WM	13	NWNE	17.40
2 S	2 W	WM	13	SWNE	4.10
2 S	2 W	WM	13	SWNE	4.60
2 S	2 W	WM	13	SWNE	22.80
2 S	2 W	WM	13	SENE	3.80
2 S	2 W	WM	13	SENE	17.50
2 S	2 W	WM	13	NENW	3.50
2 S	2 W	WM	13	SENW	2.70
2 S	2 W	WM	13	NESW	15.70
2 S	2 W	WM	13	SESW	14.40
2 S	2 W	WM	13	NESE	4.10
2 S	2 W	WM	13	NESE	19.10
2 S	2 W	WM	13	NWSE	34.80
2 S	2 W	WM	13	SWSE	22.20
2 S	2 W	WM	13	SESE	0.40
2 S	2 W	WM	14	SWNE	1.10
2 S	2 W	WM	14	SWNE	9.50
2 S	2 W	WM	14	SENE	0.70
2 S	2 W	WM	14	SENE	1.70
2 S	2 W	WM	14	SENW	0.20
2 S	2 W	WM	14	SENW	1.80
2 S	2 W	WM	14	SESE	23.70
2 S	2 W	WM	15	NENE	38.30
2 S	2 W	WM	15	NWNE	7.60
2 S	2 W	WM	15	NENW	8.30
2 S	2 W	WM	15	NWNW	7.40
2 S	3 W	WM	7	SWNE	1.40
2 S	3 W	WM	7	SWNE	23.10
2 S	3 W	WM	7	SWNW	21.90
2 S	3 W	WM	7	SENW	32.70
2 S	3 W	WM	7	NESW	1.00
2 S	3 W	WM	7	NESW	10.20
2 S	3 W	WM	7	NESW	14.90
2 S	3 W	WM	7	NWSW	8.50
2 S	3 W	WM	7	NWSE	1.80
2 S	3 W	WM	7	NWSE	3.60
2 S	3 W	WM	7	NWSE	8.90
2 S	3 W	WM	18	NWNE	3.00
2 S	3 W	WM	18	NWNE	3.20
2 S	3 W	WM	18	NWNE	8.40
2 S	3 W	WM	18	SWNE	13.30

IRRIGATION and AGRICULTURAL USE					
Twp	Rng	Mer	Sec	Q-Q	Acres
2 S	3 W	WM	18	SWNE	15.50
2 S	3 W	WM	18	NENW	3.00
2 S	3 W	WM	18	NENW	5.60
2 S	3 W	WM	18	NENW	25.10
2 S	3 W	WM	18	NWNW	0.70
2 S	3 W	WM	18	NWNW	3.70
2 S	3 W	WM	18	SENW	0.30
2 S	3 W	WM	18	SENW	4.90
2 S	3 W	WM	18	SENW	5.60
2 S	3 W	WM	18	NESW	4.40
2 S	3 W	WM	18	NESE	0.60
2 S	3 W	WM	18	NWSE	22.20
2 S	4 W	WM	1	NENE	3.40
2 S	4 W	WM	1	SENE	17.30
2 S	4 W	WM	1	NENW	1.00
2 S	4 W	WM	1	NWNW	0.30
2 S	4 W	WM	1	SWSW	2.30
2 S	4 W	WM	1	SWSW	4.00
2 S	4 W	WM	1	SESW	19.70
2 S	4 W	WM	2	SWSE	0.20
2 S	4 W	WM	2	SESE	14.50
2 S	4 W	WM	6	SWNW	4.30
2 S	4 W	WM	11	NENE	34.50
2 S	4 W	WM	11	NWNE	14.80
2 S	4 W	WM	11	SWNE	2.70
2 S	4 W	WM	11	SENE	0.30
2 S	4 W	WM	11	SENE	2.30
2 S	4 W	WM	12	SWNE	5.40
2 S	4 W	WM	12	NENW	6.90
2 S	4 W	WM	12	NWNW	0.30
2 S	4 W	WM	12	NWNW	1.10
2 S	4 W	WM	12	NWNW	2.40
2 S	4 W	WM	12	SWNW	0.10
2 S	4 W	WM	12	SWNW	12.30
2 S	4 W	WM	12	SENW	18.20
2 S	4 W	WM	12	NESW	0.50
2 S	4 W	WM	12	NWSE	2.80
2 S	4 W	WM	12	SESE	5.20
2 S	4 W	WM	13	NENE	9.80
2 S	4 W	WM	13	NWNE	1.50
				TOTAL	**17179.98**

1. **Measurement Devices and Recording/Reporting of Annual Water Use Conditions:**

   A. Before water use may begin under this permit, the permittee shall install a totalizing flow meter at each point of diversion. The permittee shall maintain the device in good working order.

   B. The permittee shall allow the watermaster access to the device; provided however, where any device is located within a private structure, the watermaster shall request access upon reasonable notice.

   C. The permittee shall keep a complete record of the volume of water diverted each month, and shall submit a report which includes water-use measurements to the Department annually, or more frequently as may be required by the Director. Further, the Director may require the permittee to report general water-use information, including the place and nature of use of water under the permit.

   D. The Director may provide an opportunity for the permittee to submit alternative measuring and reporting procedures for review and approval.

2. Diversion screening or fish passage facilities shall be designed, installed, and operated to Oregon Department of Fish & Wildlife specifications.

3. The use of stored water under this right is subject to the terms and conditions of contract No. 14-06-100-6956, or a satisfactory replacement, between the Bureau of Reclamation and the applicant, a copy of which is on file in the records of the Water Resources Department.

4. A fishway to ensure adequate upstream and downstream passage for fish is required for any in-channel obstruction, unless the permittee has requested and been granted a fish passage waiver by the Oregon Fish and Wildlife Commission.

STANDARD CONDITIONS

1. Failure to comply with any of the provisions of this permit may result in action including, but not limited to, restrictions on the use, civil penalties, or cancellation of the permit.

2. Where two or more water users agree among themselves as to the manner of rotation in the use of water and such agreement is placed in writing and filed by such water users with the watermaster, and such rotation system does not infringe upon such prior rights of any water user not a party to such rotation plan, the watermaster shall distribute the water according to such agreement.

3. If the riparian area is disturbed in the process of developing a point of diversion, the permittee shall be responsible for restoration and enhancement of such riparian area in accordance with ODFW's Fish and Wildlife Habitat Mitigation Policy OAR 635-415. For purposes of mitigation, the ODFW Fish and Wildlife Habitat Mitigation Goals and Standards, OAR 635-415, shall be followed.

4. The use may be restricted if the quality of the source stream or downstream waters decreases to the point that those waters no longer meet state or federal water quality standards due to reduced flows.

5. This permit is for the beneficial use of water without waste. The water user is advised that new regulations may require the use of best practical technologies or conservation practices to achieve this end.

6. By law, the land use associated with this water use must be in compliance with statewide land-use goals and any local acknowledged land-use plan.

7. The use of water allowed herein may be made only at times when sufficient water is available to satisfy all prior rights, including prior rights for maintaining instream flows.

8. Construction of the water system shall begin within five years of the date of permit issuance. The deadline to begin construction may not be extended. This permit is subject to cancellation proceedings if the begin construction deadline is missed.

9. Complete application of the water shall be made within five years of the date of permit issuance. If beneficial use of permitted water has not been made before this date, the permittee may submit an application for extension of time, which may be approved based upon the merit of the application.

10. Within one year after complete application of water to the proposed use, the permittee shall submit a claim of beneficial use, which includes a map and report, prepared by a Certified Water Rights Examiner.

Issued AUG 0 8 2019

Dwight French
Water Right Services Division Administrator, for
Thomas M. Byler, Director
Oregon Water Resources Department

STOEL RIVES LLP
ATTORNEYS

STANDARD INSURANCE CENTER
900 SW FIFTH AVENUE, SUITE 2300
PORTLAND, OREGON 97204-1268
Phone (503) 224-3380 Fax (503) 220-2480
TDD (503) 221-1045
Internet: www.stoel.com

RECEIVED
OCT 25 1996
WATER RESOURCES DEPT.
SALEM, OREGON

October 24, 1996

GAIL L. ACHTERMAN
Direct Dial
(503) 294-9123
email glachterman@stoel.com

Mr. Richard D. Bailey
Oregon Water Resources Department
158 12th Street SE, NE
Salem, OR 97310-0210

Re: Application S-69623 - Tualatin Valley Irrigation District

Dear Mr. Bailey:

On behalf of the Tualatin Valley Irrigation District ("TVID") these comments are submitted in support of the Proposed Final Order for Application S-69623 issued on September 10, 1996. These suggested corrections should be made before the Final Order is entered and the permit is issued.

1. Description of Place of Use. Since the application was originally filed, changes have occurred in property ownership and lands have been partitioned. TVID has reviewed the draft permit and has identified several hundred corrections that need to be made in the description of the plan of use before the permit is issued. TVID is still completing its review and will submit the corrections to you as soon as possible.

2. Nature of Use. In the Proposed Final Order and the draft permit the purpose or use is referred to as either "irrigation" or "agricultural use". Under the definitions of beneficial use most recently adopted by the Water Resources Commission, the requested use is for irrigation, agricultural use and nursery operations use. "Nursery operations use" should be added to the stated purpose before the permit is issued. It should also be added to the descriptions of the period of allowed use.

3. Bureau of Reclamation Contract. TVID recommends that the references to the Bureau of Reclamation Water Supply Contract should be deleted from the Proposed Final Order and the draft permit. TVID's contractual obligations to the Bureau are independent of any permit it holds from the State of Oregon and do not need to referenced.

Please call me or Marge Wattier at TVID if you have any questions regarding these comments.

Sincerely yours,

Gail L. Achterman

Gail L. Achterman

GLA:chb
cc: Marge Wattier, TVID

RECEIVED
OCT 25 1996
WATER RESOURCES DEPT.
SALEM, OREGON

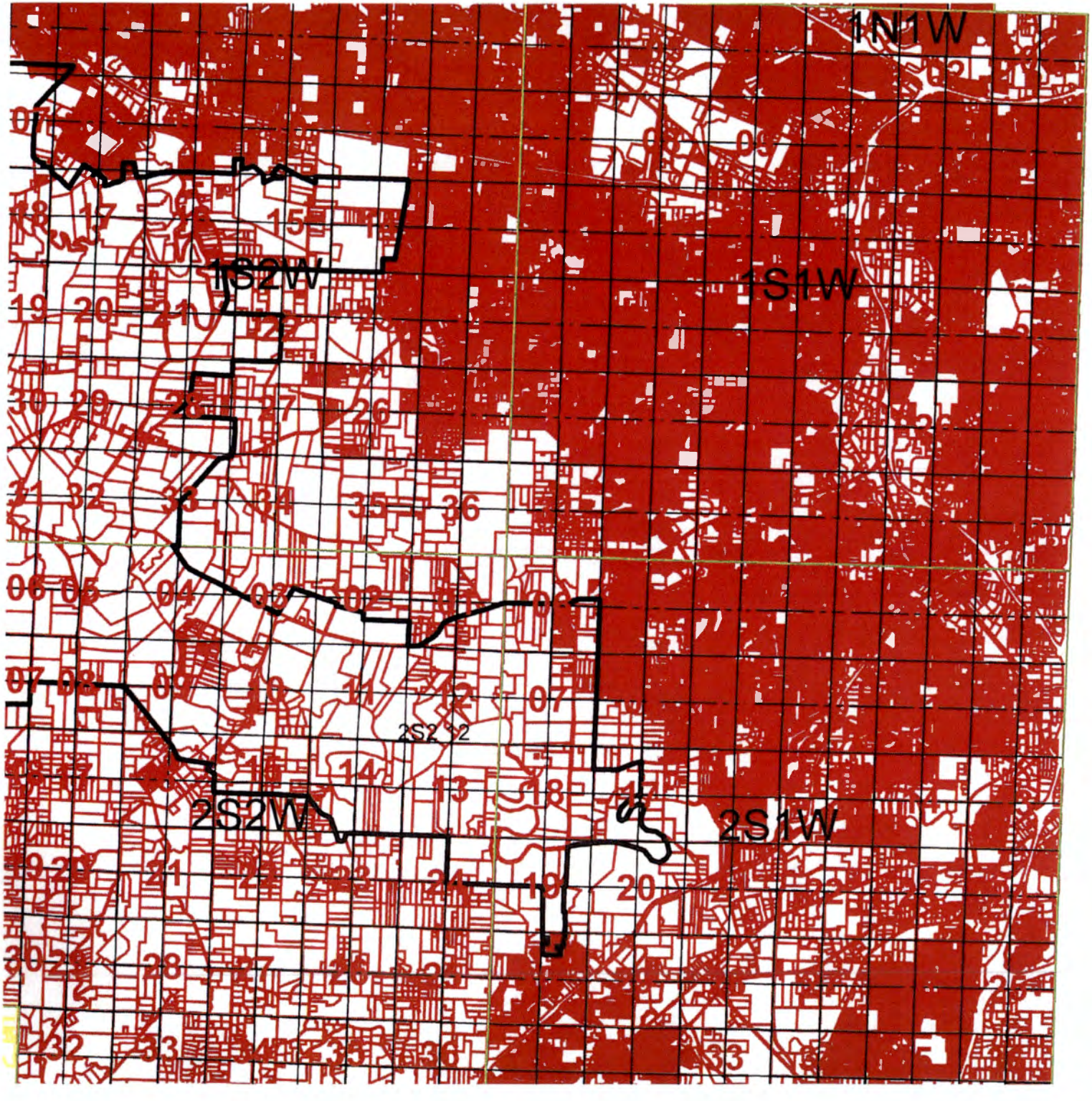
1N1W
1S2W
1S1W
2S2W
2S1W

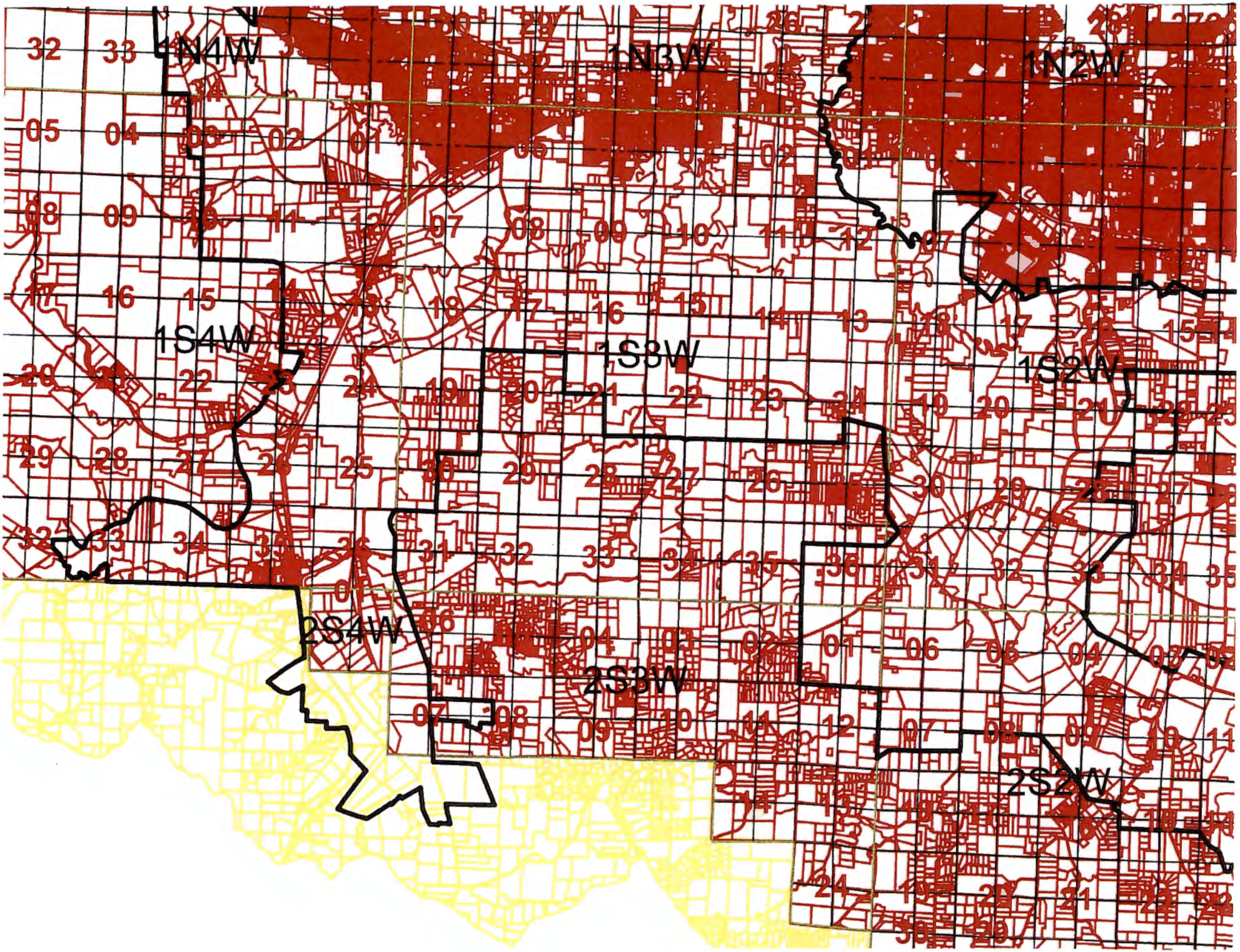
1N4W
1N3W
1N2W
1S4W
1S3W
1S2W
2S4W
2S3W
2S2W

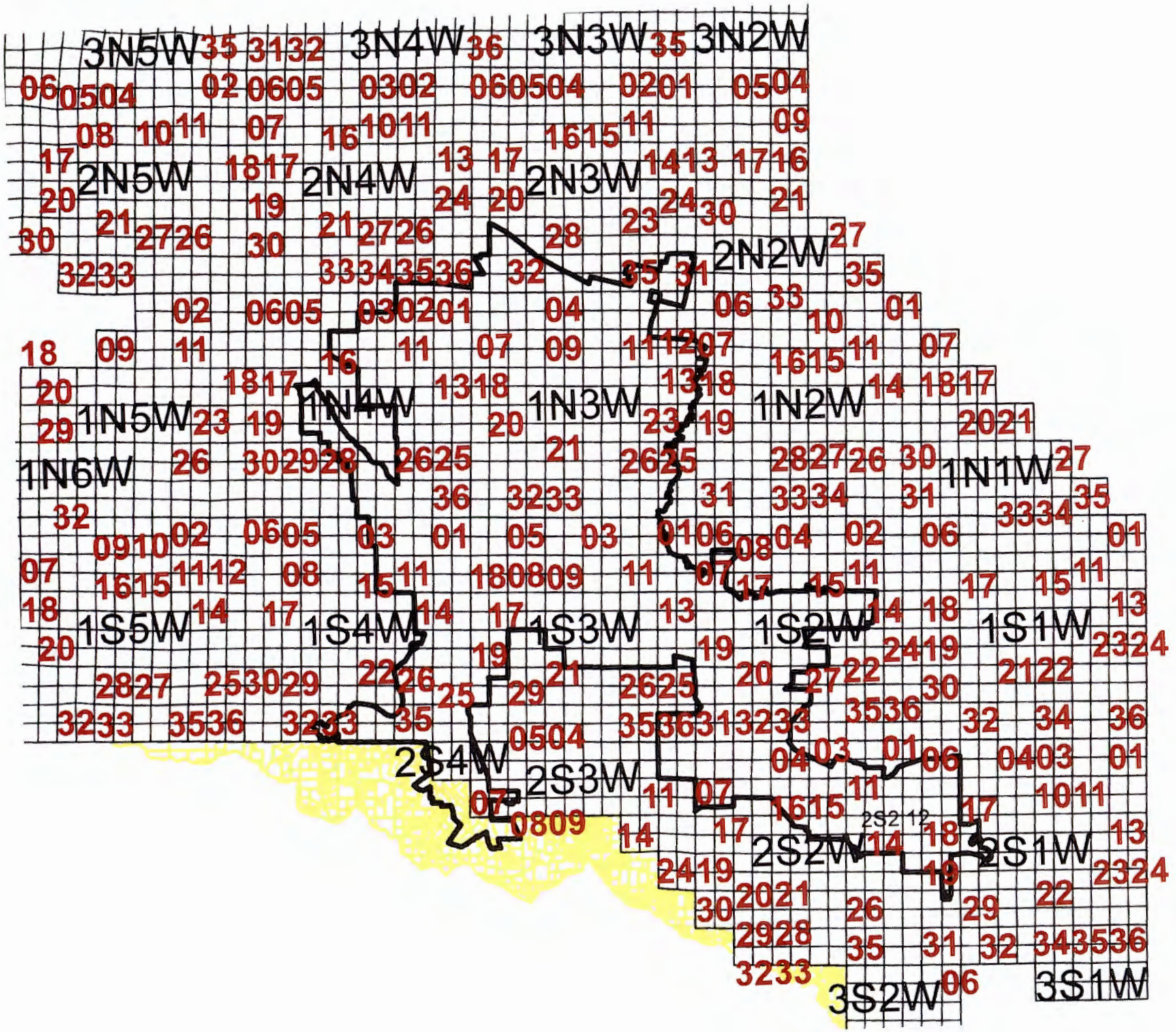
3N5W
3N4W
3N3W
3N2W
2N5W
2N4W
2N3W
2N2W
1N5W
1N4W
1N3W
1N2W
1N1W
1N6W
1S5W
1S4W
1S3W
1S2W
1S1W
2S4W
2S3W
2S2W
2S1W
3S2W
3S1W

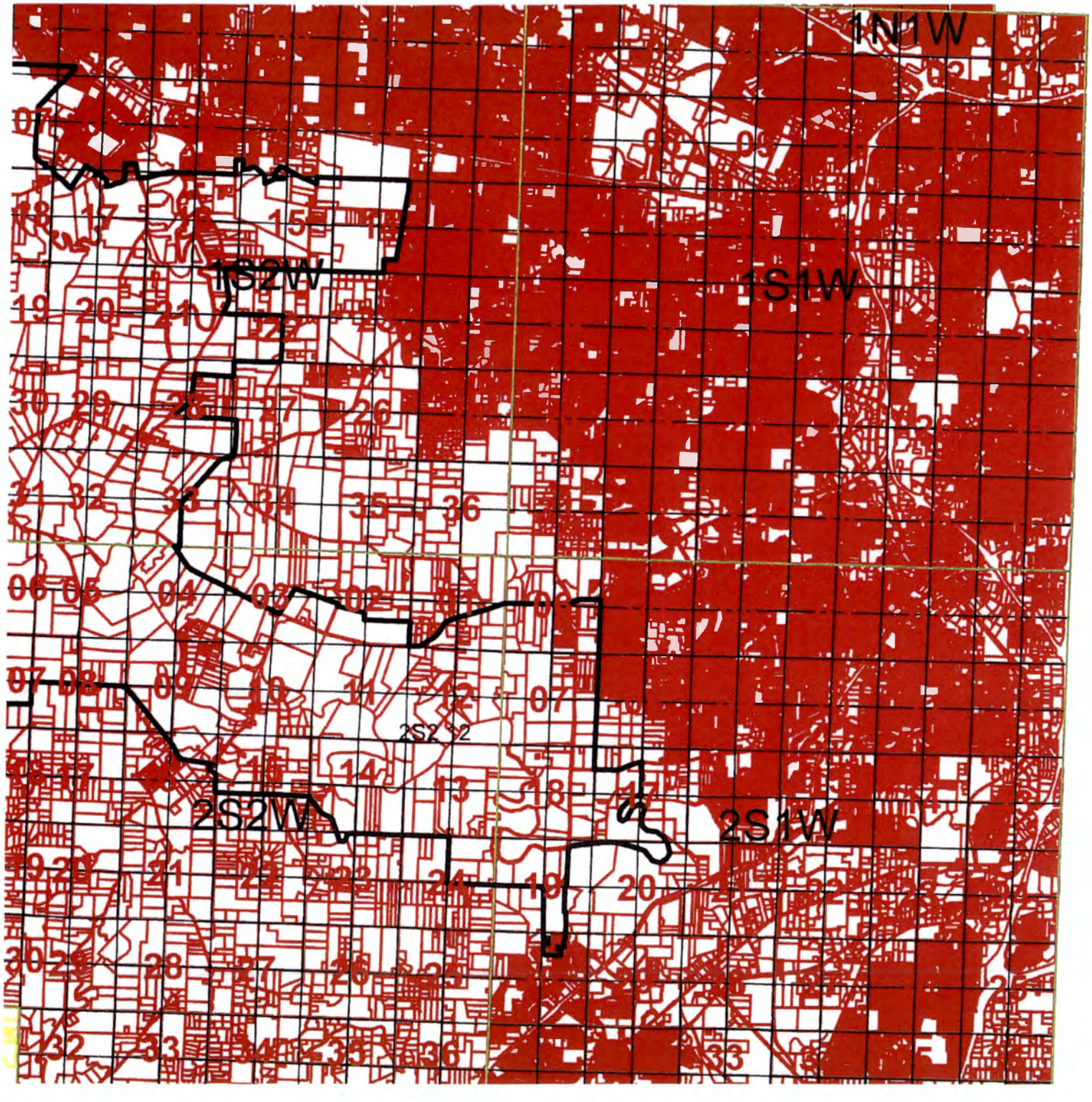
1N1W
1S2W
1S1W
2S2W
2S1W

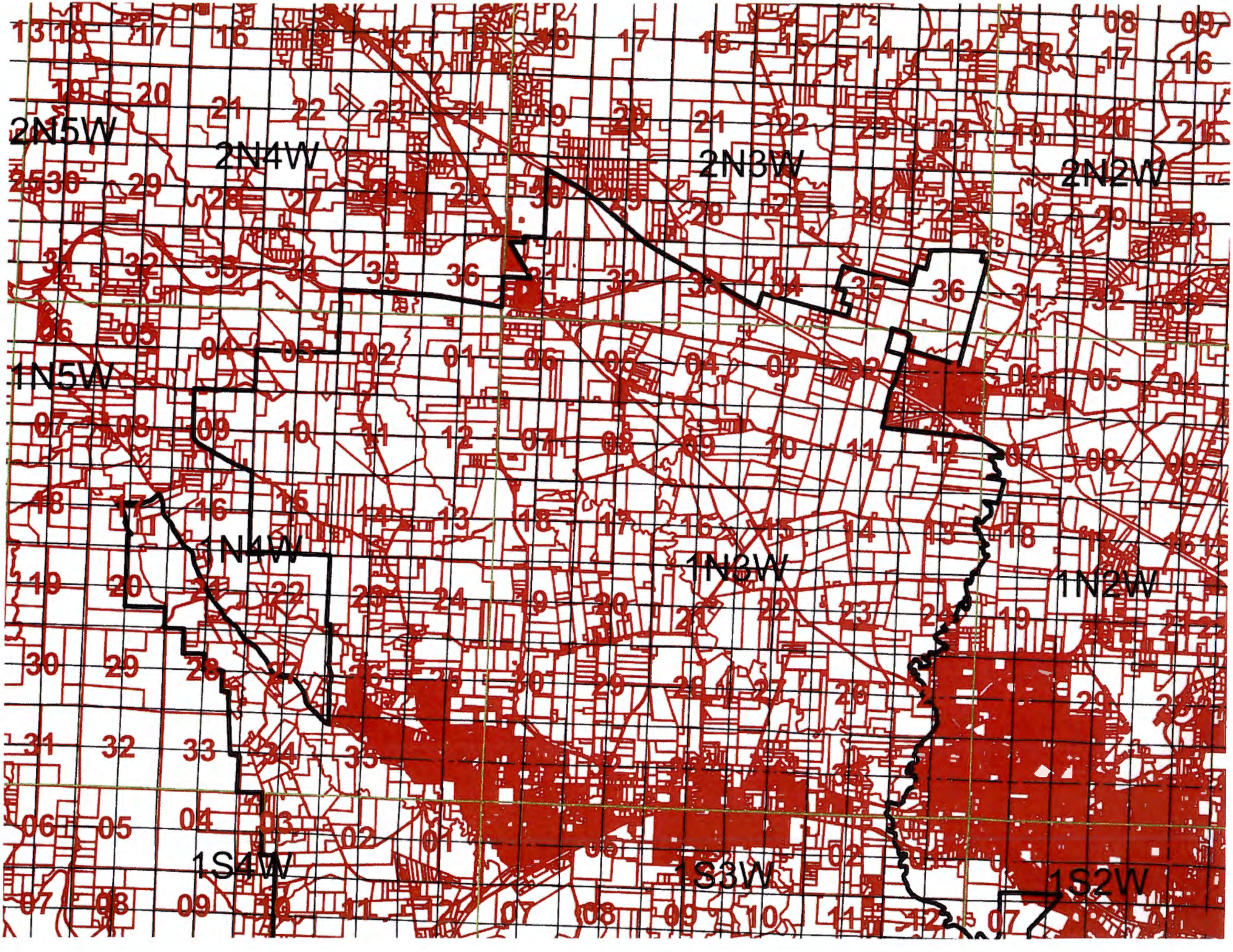
2N5W
2N4W
2N3W
2N2W
1N5W
1N4W
1N3W
1N2W
1S4W
1S3W
1S2W

1S4W
2S4W
1S3W
2S3W
1N3W
1S2W
2S2W
1N2W

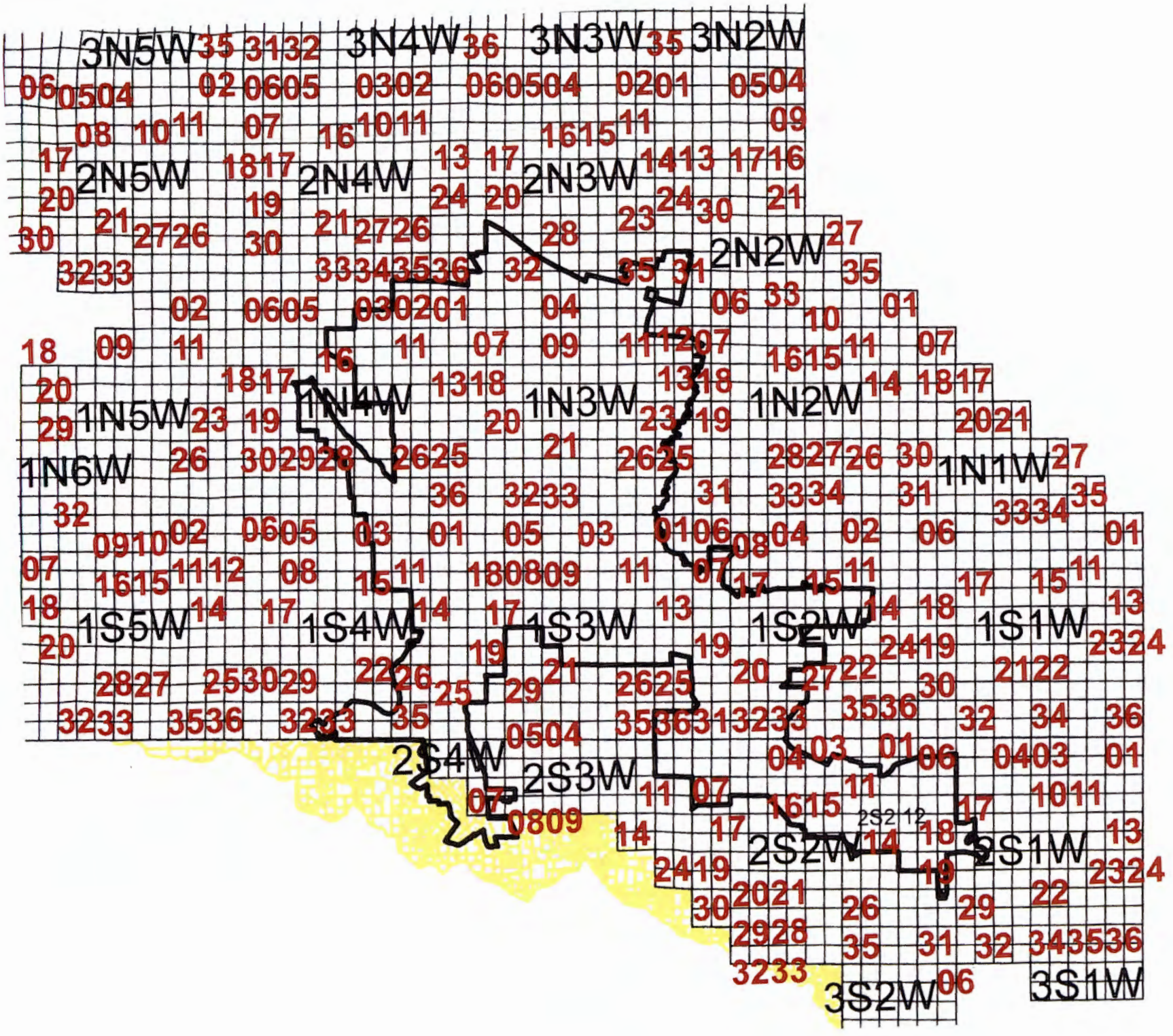
3N5W
3N4W
3N3W
3N2W
2N5W
2N4W
2N3W
2N2W
1N5W
1N4W
1N3W
1N2W
1N6W
1N1W
1S5W
1S4W
1S3W
1S2W
1S1W
2S4W
2S3W
2S2W
2S1W
3S2W
3S1W

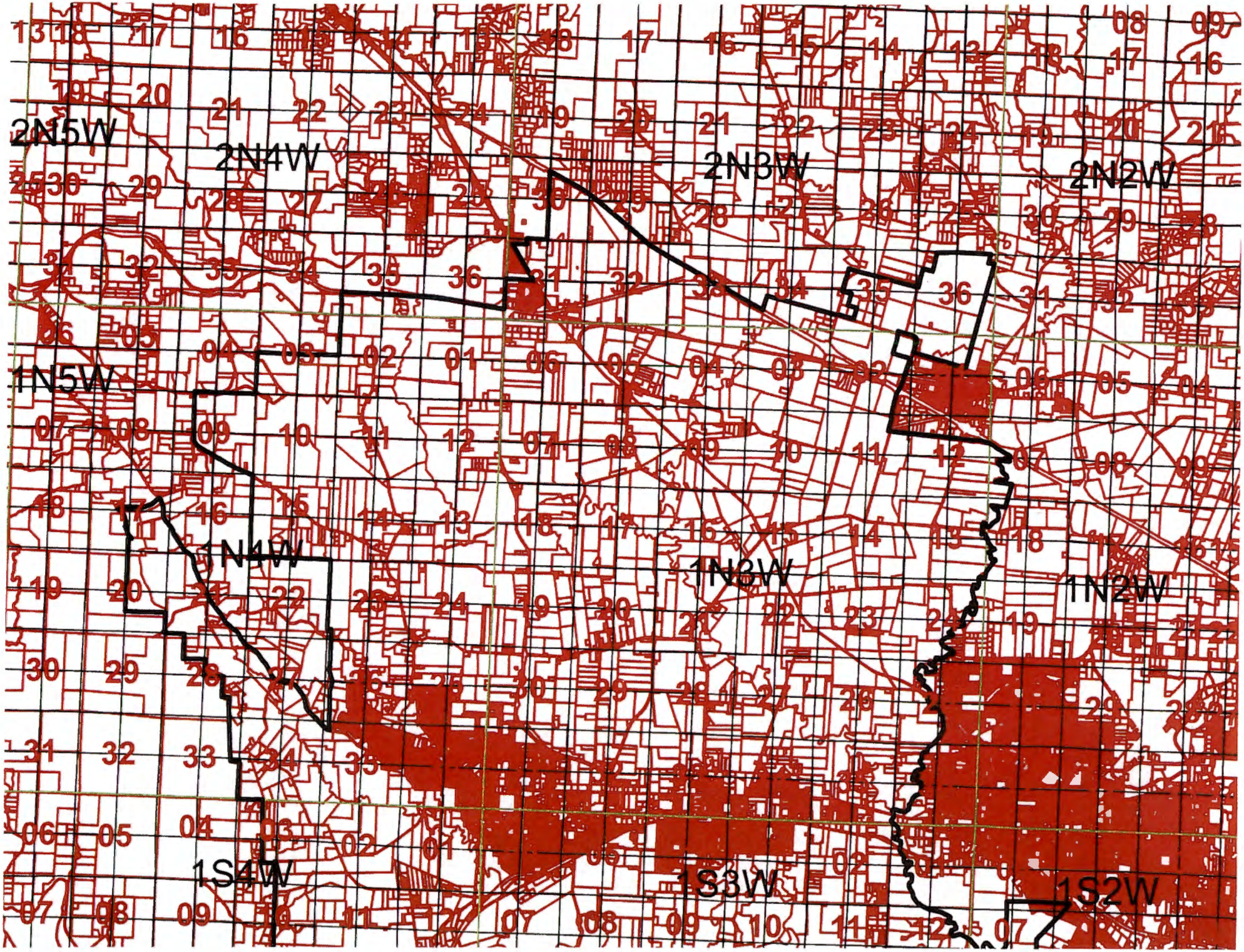
2N5W
2N4W
2N3W
2N2W
1N5W
1N4W
1N3W
1N2W
1S4W
1S3W
1S2W

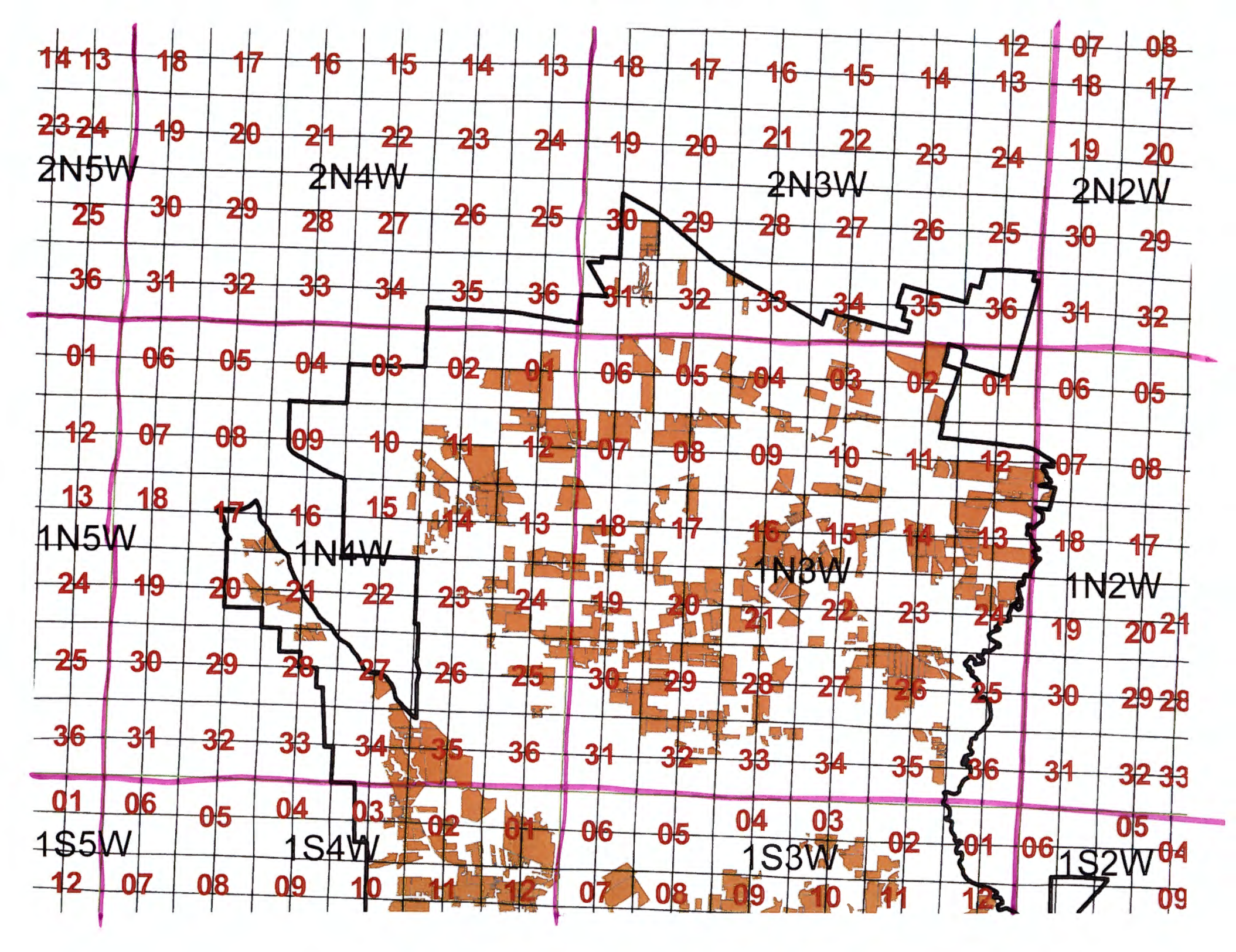
2N5W
2N4W
2N3W
2N2W
1N5W
1N4W
1N3W
1N2W
1S5W
1S4W
1S3W
1S2W

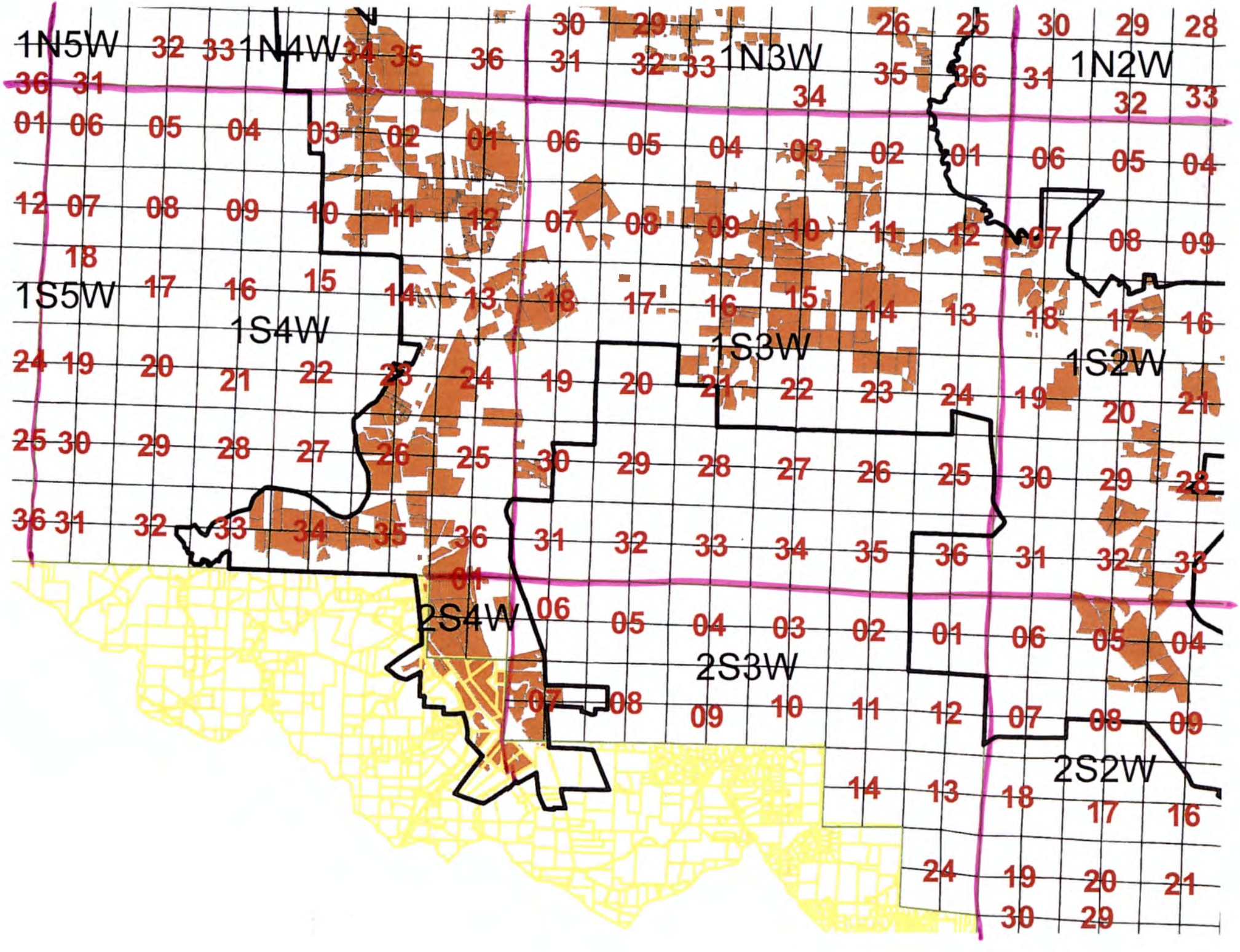
1N5W
1N4W
1N3W
1N2W
1S5W
1S4W
1S3W
1S2W
2S4W
2S3W
2S2W

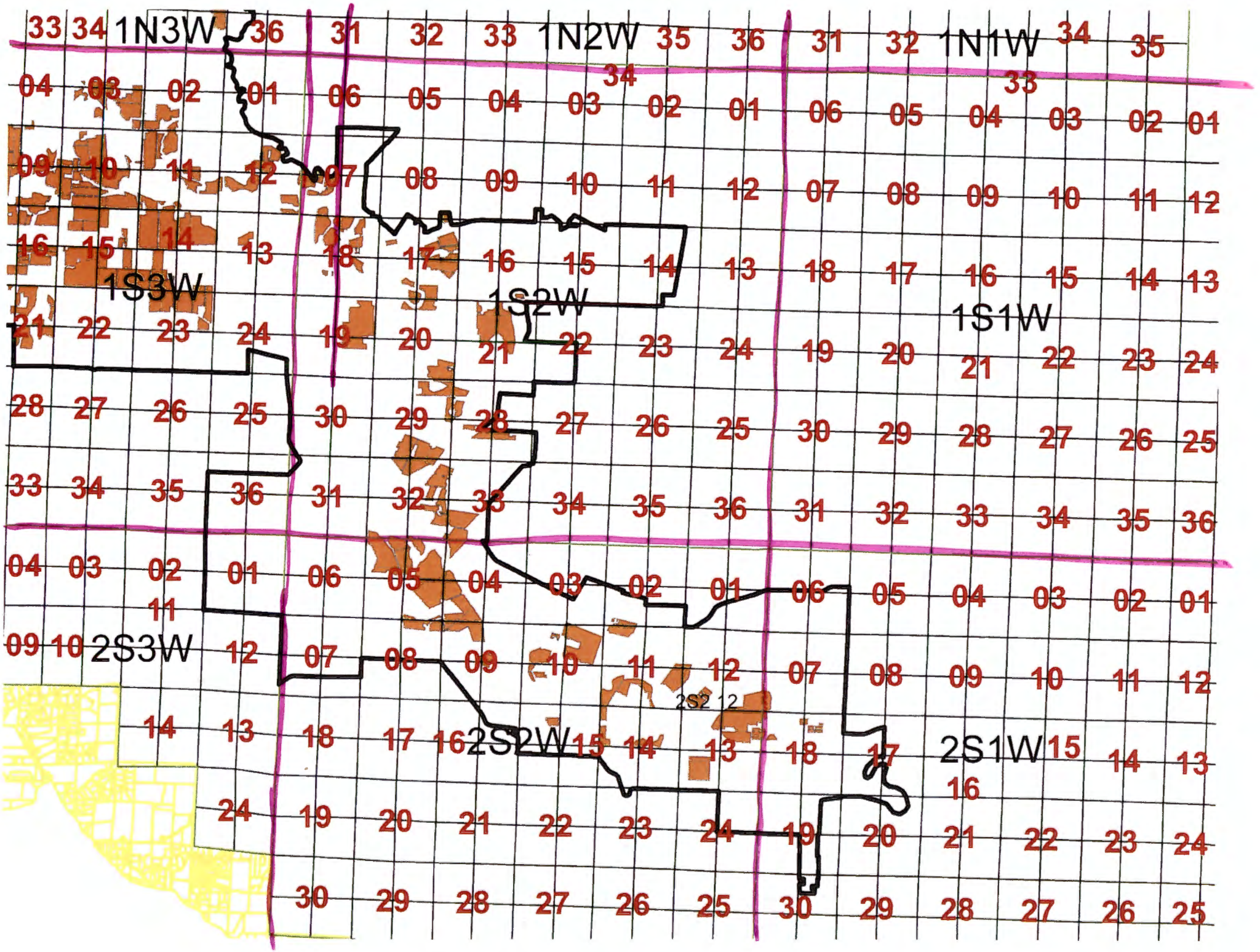
1N3W
1N2W
1N1W
1S3W
1S2W
1S1W
2S3W
2S2W
2S1W

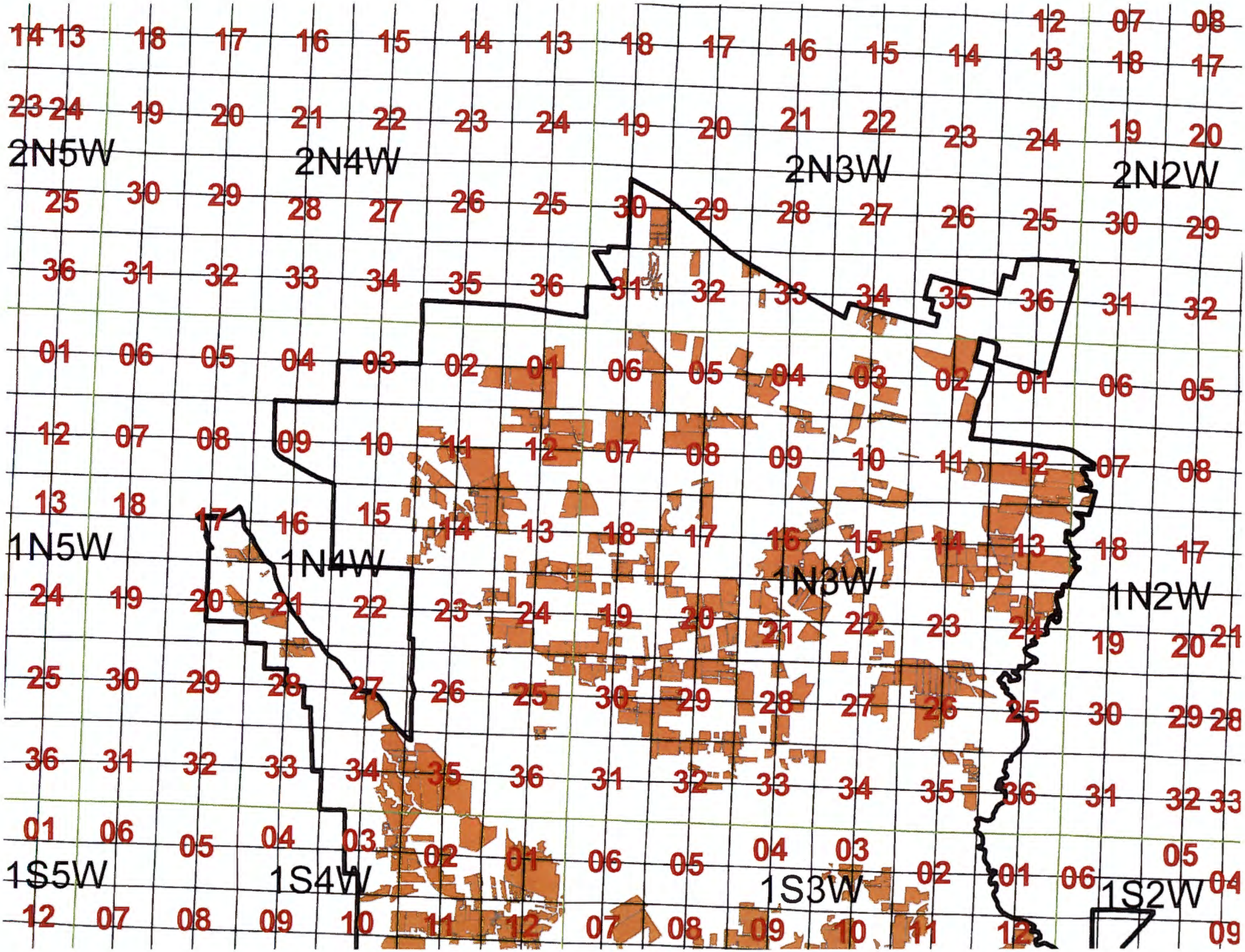
2N5W
2N4W
2N3W
2N2W
1N5W
1N4W
1N3W
1N2W
1S5W
1S4W
1S3W
1S2W

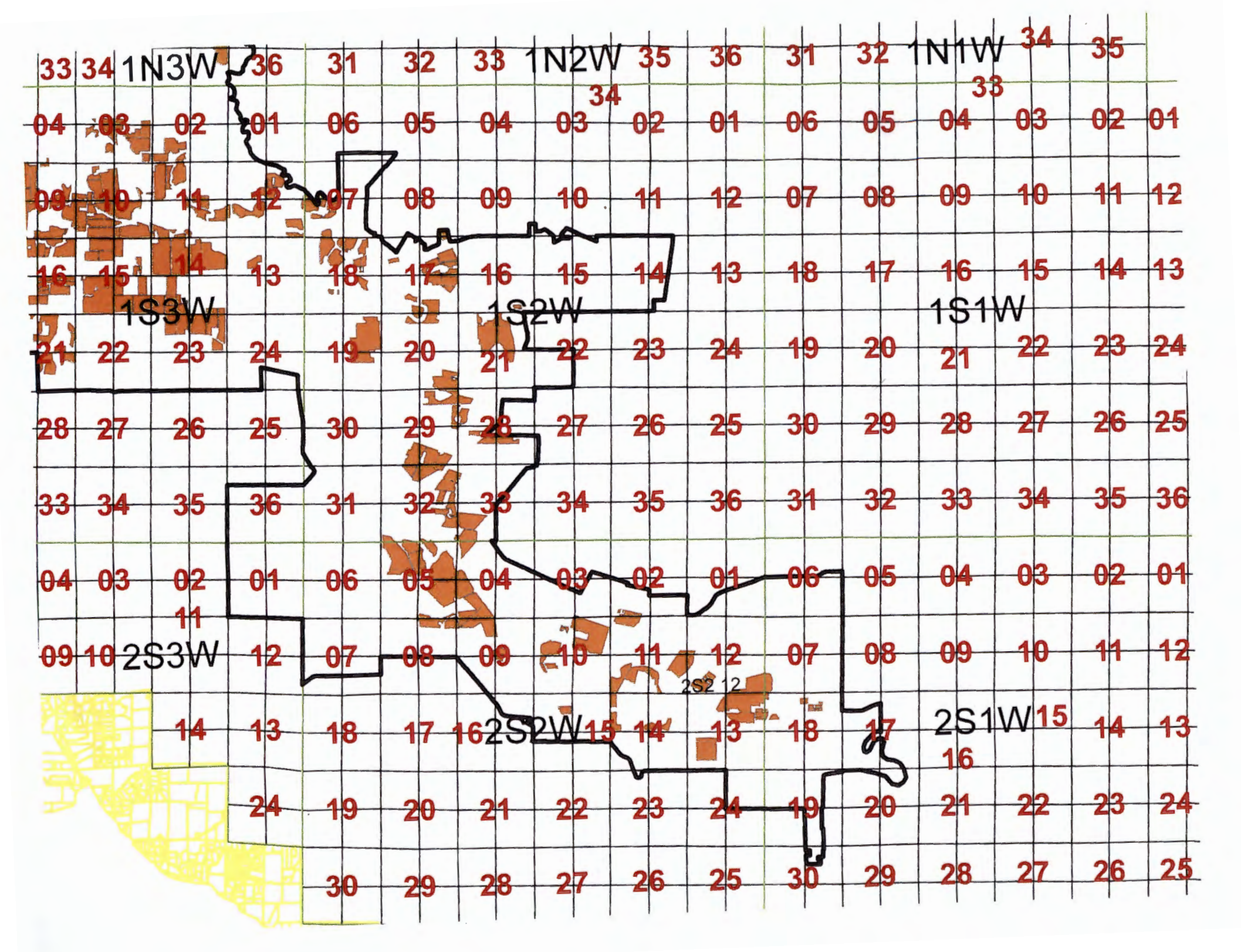
1N3W
1N2W
1N1W
1S3W
1S2W
1S1W
2S3W
2S2W
2S1W

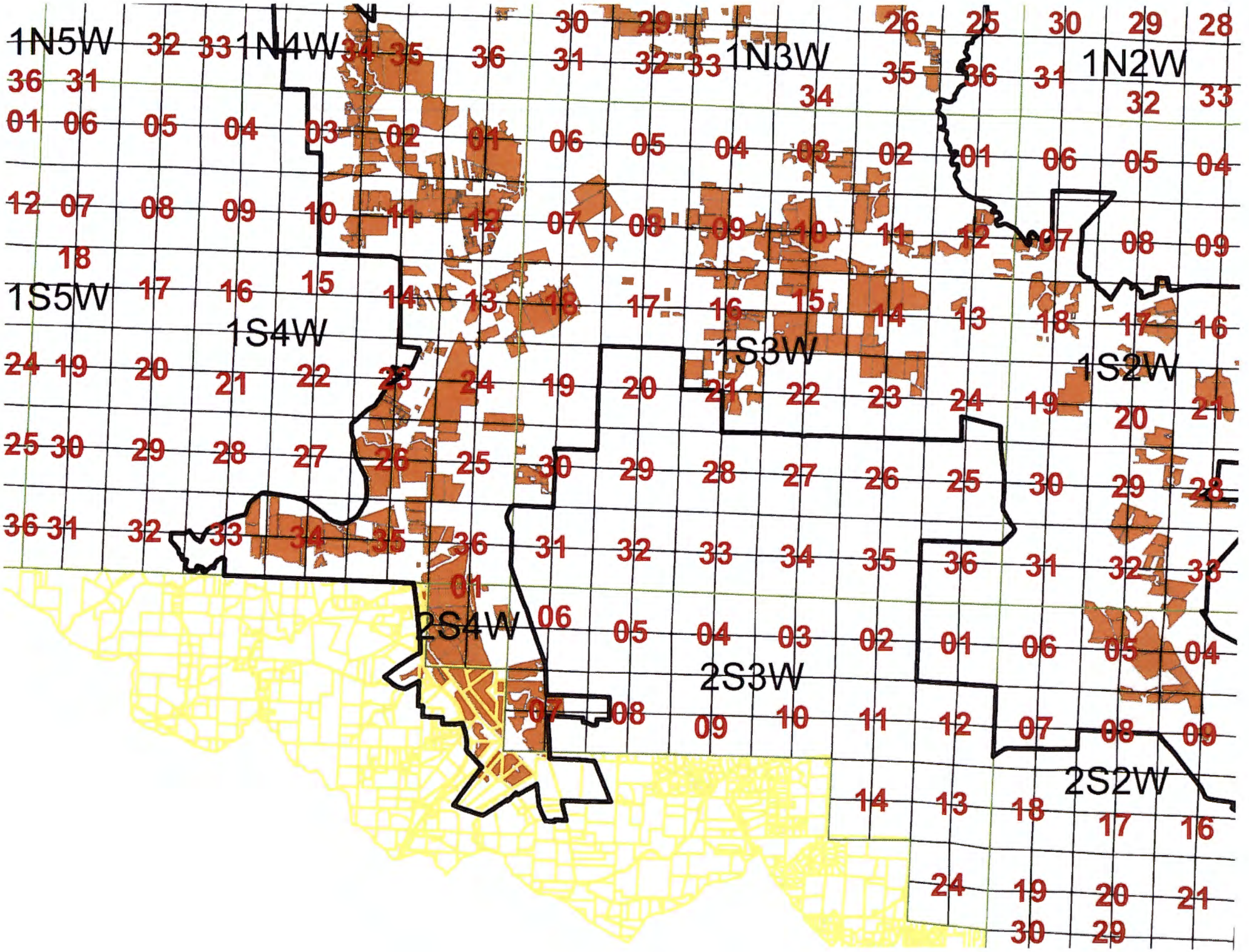
1N5W
1N4W
1N3W
1N2W
1S5W
1S4W
1S3W
1S2W
2S4W
2S3W
2S2W

FRENCH Kim R * WRD

From: REECE Ann L * WRD
Sent: Friday, March 29, 2019 4:12 PM
To: FRENCH Kim R * WRD
Cc: JARAMILLO Lisa J * WRD; MUCKEN Alyssa M * WRD
Subject: TVID superseding permit App S-69623

Kim,

It has been a long haul, but this permit is finally drafted. There are yellow highlights that need attention on the Final Order (needs to be updated for the reconsideration?) and inside the permit, please see pages 1, 6 and 92 for highlights. I made a spreadsheet for importing the POU into WRIS. The documents I generated are shown in yellow highlights below. I moved the old spreadsheets into archives so they wouldn't get confused with the final one for the superseding permit. The place of use determination is explained in MEMO #1 and #2. This POU incorporates the authorized "ON" or proposed places (not all are issued yet) of use from transfers T-12093, T-12450, T12693, T12780 and T12840.

The POU is broken into two tables. One for AG USE (only) 17078.8 acres; and a second one for AG + IR 17179.98 acres. The lands from the two tables do NOT overlap.

The maps for AG Use only are the same as the final proof maps in WRIS for Certficate 88122 (except as modified by the above listed transfers). The AG use is for lands already authorized for primary and supplemental irrigation. They only need the addition of AG use.

The maps for AG + IR were filed with the permit application S-69623 and are located in the vault (in Pocket folders). AG + IR correspond to "new lands" available for irrigation inside district boundaries. These lands need both AG and IR use.

Let me know if you have any questions! Ann

S-55199

FRENCH Kim R * WRD

From: REECE Ann L * WRD
Sent: Friday, March 29, 2019 4:12 PM
To: FRENCH Kim R * WRD
Cc: JARAMILLO Lisa J * WRD; MUCKEN Alyssa M * WRD
Subject: TVID superseding permit App S-69623

Kim,

It has been a long haul, but this permit is finally drafted. There are yellow highlights that need attention on the Final Order (needs to be updated for the reconsideration?) and inside the permit, please see pages 1, 6 and 92 for highlights. I made a spreadsheet for importing the POU into WRIS. The documents I generated are shown in yellow highlights below. I moved the old spreadsheets into archives so they wouldn't get confused with the final one for the superseding permit. The place of use determination is explained in MEMO #1 and #2. This POU incorporates the authorized "ON" or proposed places (not all are issued yet) of use from transfers T-12093, T-12450, T12693, T12780 and T12840.

The POU is broken into two tables. One for AG USE (only) 17078.8 acres; and a second one for AG + IR 17179.98 acres. The lands from the two tables do NOT overlap.

The maps for AG Use only are the same as the final proof maps in WRIS for Certficate 88122 (except as modified by the above listed transfers). The AG use is for lands already authorized for primary and supplemental irrigation. They only need the addition of AG use.

The maps for AG + IR were filed with the permit application S-69623 and are located in the vault (in Pocket folders). AG + IR correspond to "new lands" available for irrigation inside district boundaries. These lands need both AG and IR use.

Let me know if you have any questions! Ann

[redacted]

▸ Computer ▸ owrd (\\wrd.state.or.us) (S:) ▸ groups ▸ wr ▸ apps ▸ S ▸ 69601-69700 ▸ 69623 ▸

Burn New folder

	Name	Date modifiec
s		
ip	Archived	3/29/2019 3:2
oads	DIRECT POINTS OF DIVERSION ON THE TUALATIN RIVER.docx	7/13/2018 11:(
: Places	MEMO #1 on reconsideration of Permit S-55119.docx	7/13/2018 9:2
ws (C)	MEMO #2 on reconsideration of Permit S-55119.docx	3/29/2019 3:1
	S-69623 POU for superseding permit.xlsx	3/29/2019 3:2
	S-69623 Reconsideration Notice.docx	7/6/2018 1:48
ients	S-69623 Reconsideration Notice.pdf	6/26/2018 2:3
	S-69623 TVID admin hold.wpd	10/16/2017 4:(
s	S-69623 TVID status.wpd	10/16/2017 4:(
	S-69623-FO Draft 1997.wpd	10/16/2017 4:(
	S-69623-memo.wpd	10/16/2017 2:3
er	S-69623-ord-permit final_S-55119.docx	6/29/2018 3:0
ws (C:)	S-69623-ord-permit reconsideration.docx	6/26/2018 11::
iornet) (G:)	S-69623-ord-permit_S-55119.docx	2/26/2018 2:3
ry (\\hornet) (I	S-69623-ord-permit_S-55119.pdf	2/26/2018 2:3
l (\\pringle\ov	S-69623-ord-superceeding permit DRAFT.docx	3/29/2019 3:4
\\wrd.state.or.ı	S-69623-pfo.wpd	10/16/2017 2::
	S-69623-pfo-1995.wpd	10/16/2017 2:3
:		

Best regards,

Ann Reece
DISTRICT TRANSFER ADVISOR
725 Summer Street NE, Suite A Salem, OR 97301 | Phone 503-986-0858
email: Ann.L.Reece@oregon.gov Web: https://www.oregon.gov/OWRD/
District Transfer home page: https://www.oregon.gov/OWRD/programs/WaterRights/Transfers/DistTransfer/Pages/default.aspx

Final Order Checklist for Standard Applications

Reminder: use a different colored pen for changes and Date and Initial changes.

Application #: S-69623 Applicant: TUALATIN VALLEY IRRIGATION DISTRICT
Basin # 2

__Name and/or address changed or assignment received? ☒ No ☐ Yes _____

__Respond to significant comments, issues, or disputes related to the proposed use of water? ☒ N/A ☐ Yes

__Affected landowner(s) have been notified: ☒ N/A ☐ Yes ☐ No; send a letter to landowners before FO issuance.

__Verify names/addresses of ALO, and those who commented and or paid for standing. ☒ N/A ☐ Yes

__PFO conclusions require modification due to typos, errors or omission of conditions: ☐ No ☒ Yes

If so: 17,000 AC TO BE IRR BY JUNE 1 OF EACH YEAR

__If PFO requires modification; use FO MOD appeal rights ☐ NA ☒ Yes

__Within North Umpqua or Tenmile Lake and issuing permit, spreadsheet has been updated ☒ N/A ☐ Yes

__SWW ☒ N/A ☐ Yes - If GW and interference, cc: Hydrographics

__WMCP required ☒ N/A ☐ Yes cc: Kerri Cope and Chris Kowitz

__Fees

Exam fee required	_____	Recording fee required	_____
Exam Fee Paid -	_____	Recording fee paid -	_____
Still Owed =	0	Still Owed =	0

__FO w/Draft permit: still need __FO w/ Permit # S-55119 __ FO to deny
Refund $_____

- __ Fees
- __ Easement
- __ Storage Water Contract
- __ Approved Dam Plans & Specs
- __ Land Use Approval
- __ Well Construction Approval

Name: Kim R. French **Date Completed:** 7/16/18 **Initals:**____ **Peer Reviewer** _____ **Date:**_____

The purpose of this checklist is to be used as a working document by the Department staff to aid in the production of the related Initial Review, Proposed Final Order, or Final Order. It is not intended to be a complete record of all factors which were considered to produce the document, nor is it intended to serve any purpose other than that stated above. The related Initial Review, Proposed Final Order, or Final Order is intended to stand alone as the record of factors considered in its production.

FRENCH Kim R * WRD

From: Joe Rutledge <joe.rutledge@tvid.org>
Sent: Thursday, December 07, 2017 11:32 AM
To: FRENCH Kim R * WRD
Subject: Re: S-69623 Water Right Application
Attachments: SKMBT_C35317120712130.pdf

Hi Kim,

As discussed this morning TVID would like to proceed with the 1988 Application S-69623. Please look at the attached District Boundary maps and let me know if they are sufficient. The acres outlined in the application are within the TVID boundary. Also as discussed I would like to change the acreage amount from 17,500 to 17,000. Our contract with the Bureau 14-06-100-6956 article 10.(a) states that the irrigable lands within the Boundary can not exceed 17,000 acres. We will issue a check for $520 to cover the recording fees.

Thank you for helping us get this finalized and let me know if you need anything else.

Joe Rutledge
District Manager

From: FRENCH Kim R * WRD
Sent: Thursday, December 07, 2017 8:02 AM
To: Joe Rutledge
Subject: RE: S-69623 Water Right Application

Hi Joe,

Any news on what we are doing with this application?

Kim French | Water Right Application Specialist
Water Resources Department | 725 Summer St. NE, Suite A | Salem, Oregon 97301
Ph: 503 986-0816 | Fax: 503 986-0901
Email: kim.r.french@oregon.gov | Web:http://www.wrd.state.or.us

From: Joe Rutledge [mailto:joe.rutledge@tvid.org]
Sent: Friday, October 27, 2017 10:08 AM
To: FRENCH Kim R * WRD
Subject: Re: S-69623 Water Right Application

Hi Kim, I have a board meeting on November 14th and we plan to discuss the application and what to do with it. So can you please wait a few weeks before cancelling? Thanks,. Joe

On Oct 6, 2017 1:33 PM, FRENCH Kim R * WRD <Kim.R.French@oregon.gov> wrote:

Good Afternoon,

I have inherited this application from the line of caseworkers that have worked on it in the past. I have a note in the file that this application may be withdrawn? I was wondering if that is going to happen? It looks like it is at the Final Order stage. I would have to do some research to find out exactly how the Final Order would be written, however from the Initial Review and Proposed Final Order, it appears as if it is likely a permit will be issued.

Is it ok to move forward with it. It's been pending for a very long time (was received in 1988 and the Proposed Final Order was issued in 1996).

Please let me know no later than Friday, October 13, 2017. If I don't hear from you by then, I will proceed as appropriate.

Thank you,

Kim French | Water Right Application Specialist

Water Resources Department | 725 Summer St. NE, Suite A | Salem, Oregon 97301

Ph: 503 986-0816 | Fax: 503 986-0901

Email: kim.r.french@oregon.gov | Web:http://www.wrd.state.or.us

Mailing List for FO Copies

Application S-69623

Original mailed via REGULAR MAIL to applicant:

TUALATIN VALLEY IRRIGATION DISTRICT
2330 ELM STREET
FOREST GROVE OR 97116

Copies Mailed

By: SP
(SUPPORT STAFF)
on: 4·30·18
(DATE)

SENT VIA AUTO EMAIL:

1. WRD - Jake Constans - # 18

Copies sent to:

1. WRD – Hydrographics

PFO and Map sheet Copies to:

2. WRD – File # S-69623

SPECIALIST: Kim French

FRENCH Kim R * WRD

From: FRENCH Kim R * WRD
Sent: Friday, October 06, 2017 1:33 PM
To: 'joe.rutledge@tvid.org'; 'rick.peterson@tvid.org'
Subject: S-69623 Water Right Application

Importance: High

Good Afternoon,

I have inherited this application from the line of caseworkers that have worked on it in the past. I have a note in the file that this application may be withdrawn? I was wondering if that is going to happen? It looks like it is at the Final Order stage. I would have to do some research to find out exactly how the Final Order would be written, however from the Initial Review and Proposed Final Order, it appears as if it is likely a permit will be issued.

Is it ok to move forward with it. It's been pending for a very long time (was received in 1988 and the Proposed Final Order was issued in 1996).

Please let me know no later than Friday, October 13, 2017. If I don't hear from you by then, I will proceed as appropriate.

Thank you,

Kim French | Water Right Application Specialist
Water Resources Department | 725 Summer St. NE, Suite A | Salem, Oregon 97301
Ph: 503 986-0816 | Fax: 503 986-0901
Email: kim.r.french@oregon.gov | Web:http://www.wrd.state.or.us

REC'D PHONE CALL ON 10/25/17. TALKING TO ATTY TO SEE IF THEY NEED THIS APP. KF 10/25/17

Letter

X-Sender: paultj@mailhub.wrd.state.or.us
X-Mailer: QUALCOMM Windows Eudora Version 5.2.0.9
Date: Thu, 19 May 2005 08:35:18 -0700
To: Dwight W French <Dwight.W.FRENCH@wrd.state.or.us>,
Cory Engel <Cory.C.ENGEL@wrd.state.or.us>
From: Tom Paul <Thomas.J.PAUL@wrd.state.or.us>
Subject: Re: TVID, S-69623
Cc: Patrick.K.STARNES@wrd.state.or.us
X-Spam-Checker-Version: SpamAssassin 2.63 (2004-01-11) on
kettle.wrd.state.or.us
X-Spam-Status: No, hits=-4.4 required=5.0 tests=BAYES_00,HTML_FONTCOLOR_BLUE,
HTML_MESSAGE,MIME_HTML_ONLY autolearn=no version=2.63
X-Spam-Level:

Dwight, Kelly is continuing to work with the district. I think that we are getting close. I also think (check with Kelly) that we have locked down the area served under the permit. The only remaining issue relates to primary / supplemental. There are a number of existing water rights within the area covered by the BOR permit. The BOR and District want the BOR right to be the "primary" water right. The permit contains a provision by with the certificate can be issued as "primary" if the existing water rights are no longer in conflict. The district is working with the water right holders to either cancel or diminish the existing water rights.

Tom

At 04:12 PM 5/17/05 -0700, Dwight W French wrote:
No I haven't.
Tom is in next on Thursday. I'll see if I can corner him and find out what is happening with our final proof survey process - this application is waiting for that to be done. Then this application will fill in any holes left by the first permit.
Dwight

At 03:37 PM 5/17/2005, you wrote:
TVID requested yet another time-out. I prepared an approval letter for you. We talked about it and you were going to ask Tom Paul about something. (I don't remember what it was.) Did you do that?

Cory Engel
Water Right Application Caseworker
503-986-0813

Dwight French, Acting Administrator, Water Rights & Adjudication Division
Phone: 503.986.0819 Fax: 503.986.0901
Oregon Water Resources web page: http://www.wrd.state.or.us/
Messages to and from this email address may be available to the public under Oregon law.

X-Sender: paultj@mailhub.wrd.state.or.us
X-Mailer: QUALCOMM Windows Eudora Version 5.2.0.9
Date: Thu, 19 May 2005 08:35:18 -0700
To: Dwight W French <Dwight.W.FRENCH@wrd.state.or.us>,
Cory Engel <Cory.C.ENGEL@wrd.state.or.us>
From: Tom Paul <Thomas.J.PAUL@wrd.state.or.us>
Subject: Re: TVID, S-69623
Cc: Patrick.K.STARNES@wrd.state.or.us
X-Spam-Checker-Version: SpamAssassin 2.63 (2004-01-11) on
kettle.wrd.state.or.us
X-Spam-Status: No, hits=-4.4 required=5.0 tests=BAYES_00,HTML_FONTCOLOR_BLUE,
HTML_MESSAGE,MIME_HTML_ONLY autolearn=no version=2.63
X-Spam-Level:

Dwight, Kelly is continuing to work with the district. I think that we are getting close. I also think (check with Kelly) that we have locked down the area served under the permit. The only remaining issue relates to primary / supplemental. There are a number of existing water rights within the area covered by the BOR permit. The BOR and District want the BOR right to be the "primary" water right. The permit contains a provision by with the certificate can be issued as "primary" if the existing water rights are no longer in conflict. The district is working with the water right holders to either cancel or diminish the existing water rights.

Tom

At 04:12 PM 5/17/05 -0700, Dwight W French wrote:
No I haven't.
Tom is in next on Thursday. I'll see if I can corner him and find out what is happening with our final proof survey process - this application is waiting for that to be done. Then this application will fill in any holes left by the first permit.
Dwight

At 03:37 PM 5/17/2005, you wrote:
TVID requested yet another time-out. I prepared an approval letter for you. We talked about it and you were going to ask Tom Paul about something. (I don't remember what it was.) Did you do that?

Cory Engel
Water Right Application Caseworker
503-986-0813

Dwight French, Acting Administrator, Water Rights & Adjudication Division
Phone: 503.986.0819 Fax: 503.986.0901
Oregon Water Resources web page: http://www.wrd.state.or.us/
Messages to and from this email address may be available to the public under Oregon law.

Oregon
Theodore R. Kulongoski, Governor

Water Resources Department
North Mall Office Building
725 Summer Street NE, Suite A
Salem, OR 97301-1271
503-986-0900
FAX 503-986-0904

January 19, 2005

Jim Love, Chairman
Tualatin Valley Irrigation District
2330 Elm St
Forest Grove OR 97116

RE: Application S-69623

Mr. Love:

Processing of this application, which was submitted in 1988, has been on hold for several years.

The purpose of this letter is to ascertain the status of the application, with the ultimate goal of proceeding with its processing.

Having spoken with Kelly Starnes in our office, as well as with Don Knauer, it is my understanding that you intended for the Department to refrain from processing application S-69623 until claims of beneficial use had been submitted and processed for your permit S-35792 and permit amendment T-8590.

Please confirm whether this is correct, and if possible provide a timeline for when you will want to proceed with processing of S-69623. We would like to conclude the processing of the application without any unnecessary delay.

Also, please be informed that when we do resume processing the application, one of our first tasks will be to determine whether the application lacks any required information. Though we have not made a complete review, it appears likely that updated maps may be needed, as well as payment of fees possibly exceeding $60,000.00. (This figure, which is based upon calculations we performed in 1997, is primarily the result of the application having been amended to propose irrigation of a much larger area than what was originally proposed in the application.)

I look forward to your reply. If you have any questions, please feel free to call me at 503-986-0813.

Sincerely,

Mr. Cory C. Engel
Water Right Application Caseworker

c: Don Knauer

OREGON WATER RESOURCES DEPARTMENT

Commerce Building
158 12th Street NE
Salem OR 97310-0210



To MARGE@TVID Date: 3-5-97 Page 1 of 2

Fax #

From Dwight French

Comments:

Please let me know how you'd like to proceed. I'll be happy to work with you to get you what you need, given the Law.

Dwight

Fax. 503-378-2496

Dam Safety	Director's Office	GIS / Mapping
Groundwater	Hanford Studies	Hearings
Hydrographics	Information (Computer) Services	Legislative & Rules Coord.
Public Information	Strat. Planning & Policy Coord.	Water Resources Comm. Liaison

Fax. 503-378-8130

Accounting / Fiscal	CWRE Coordination	Columbia / Snake Issues
Conservation	District 16 Watermaster	Enforcement
GWEB Liaison	Land Use Coordination	Northwest Region
Office Services	Personnel	Planning
Resource Management	Water Development Loan Fund	Water Use Reporting
Well Construction	Well Driller Licensing	

Fax. 503-378-6203

Adjudications	Final Proof Surveys	Hydroelectric Permits
Transfers	Water Rights	

OREGON WATER RESOURCES DEPARTMENT

Commerce Building
158 12th Street NE
Salem OR 97310-0210

To MARGE@TVID Date: 3-5-97 Page 1 of 2

Fax #

From Dwight French

Comments:

Please let me know how you'd like to proceed. I'll be happy to work with you to get you what you need, given the law.

Dwight

Fax. 503-378-2496

Dam Safety	Director's Office	GIS / Mapping
Groundwater	Hanford Studies	Hearings
Hydrographics	Information (Computer) Services	Legislative & Rules Coord.
Public Information	Strat. Planning & Policy Coord.	Water Resources Comm. Liaison

Fax. 503-378-8130

Accounting / Fiscal	CWRE Coordination	Columbia / Snake Issues
Conservation	District 16 Watermaster	Enforcement
GWEB Liaison	Land Use Coordination	Northwest Region
Office Services	Personnel	Planning
Resource Management	Water Development Loan Fund	Water Use Reporting
Well Construction	Well Driller Licensing	

Fax. 503-378-6203

Adjudications	Final Proof Surveys	Hydroelectric Permits
Transfers	Water Rights	

OPTION ONE One use, as proposed in PFO: IRRIGATION (AGRICULTURAL USE) ON 36172.90 ACRES AND PRIMARY IRRIGATION OF 17791.17 ACRES.

	$ 100	IRRIGATION, first 10 acres
+	$72196	$2 X 36098 acres
LESS	$ 7080	FEES PREVIOUSLY PAID
	$65216	AMOUNT REQUIRED PRIOR TO PERMIT ISSUANCE

OPTION TWO Two uses, as proposed in the draft Final Order: IRRIGATION OF 17791.17 ACRES, SUPPLEMENTAL IRRIGATION OF 18316.83 ACRES AND AGRICULTURAL USE ON 36172.90 ACRES."

	$ 100	IRRIGATION, first 10 acres
	$72196	$2 X 36098 acres
	$ 100	AGRICULTURAL USE, first cfs
+	$ 4050	$50 X 81 cfs
LESS	$ 7080	FEES PREVIOUSLY PAID
	$69366	AMOUNT REQUIRED PRIOR TO PERMIT ISSUANCE

OPTION THREE Three uses, as requested by the applicant: IRRIGATION OF 17791.17 ACRES, SUPPLEMENTAL IRRIGATION OF 18316.83 ACRES, AGRICULTURAL USE ON 36172.90 ACRES, AND NURSERY OPERATIONS."

	$ 100	IRRIGATION, first 10 acres
	$72196	$2 X 36098 acres
	$ 100	AGRICULTURAL USE, first cfs
	$ 4050	$50 X 81 cfs
	$ 100	NURSERY OPERATIONS, first cfs
+	$ 4050	$50 X 81 cfs
LESS	$ 7080	FEES PREVIOUSLY PAID
	$73516	AMOUNT REQUIRED PRIOR TO PERMIT ISSUANCE

OPTION THREE Three uses, as requested by the applicant: IRRIGATION OF 17791.17 ACRES, SUPPLEMENTAL IRRIGATION OF 18316.83 ACRES, AGRICULTURAL USE ON 36172.90 ACRES, AND NURSERY OPERATIONS."

	$ 100	IRRIGATION, first 10 acres
	$72196	$2 X 36098 acres
	$ 100	AGRICULTURAL USE, first cfs
	$ 4050	$50 X 81 cfs
	$ 100	NURSERY OPERATIONS, first cfs
+	$ 4050	$50 X 81 cfs
LESS	$ 7080	FEES PREVIOUSLY PAID
	$73516	AMOUNT REQUIRED PRIOR TO PERMIT ISSUANCE

Revised maps may be required to correctly locate the "corrected" place of use. ***Do you want someone to invest the time to ensure that the maps and permit agree?*** If so, perhaps a spot check should be completed to see if any errors are apparent. In the event that errors are found, I recommend issuing a FO with draft permit . The order should state,

> "Upon submission of a suitable map, showing the location of the place of use identified by taxlot, Township, Range, Section, and by quarter-quarter section (40 acre parcel, including a notation of the number of acres in each quarter-quarter section, Application S-69623 shall be approved as modified above [note: modification required to correctly describe the allowed use] and as provided on the attached draft permit.

Note: Final Order is Attached

STATE OF OREGON
WATER RESOURCES DEPARTMENT

INTEROFFICE MEMORANDUM *January 14, 1997*

TO: DWIGHT FRENCH
CC:
FROM: D Baer

SUBJECT: Permit recording fees for S-69623, TVID

In response to the PFO the applicant submitted what they claim to be "several hundred corrections" in the POU description. These corrections were made on an electronic copy of the draft permit. Using the revised info I have tabulated the acreages for each use and recalculated the fees as you requested. The total number of acres has increased by nearly 1500 acres from that listed in the PFO. Consequently, the required permit recording fees are approximately $3000 higher than I stated in my previous memo to you, dated October 29, 1996. Following are three fee options based on, 1) uses proposed in PFO, 2) typical permit wording, and 3) with additional use requested by the applicant.

OPTION ONE One use, as proposed in PFO: IRRIGATION (AGRICULTURAL USE) ON 36172.90 ACRES AND PRIMARY IRRIGATION OF 17791.17 ACRES.

	$ 100	IRRIGATION, first 10 acres
+	$72196	$2 X 36098 acres
LESS	$ 7080	FEES PREVIOUSLY PAID
	$65216	AMOUNT REQUIRED PRIOR TO PERMIT ISSUANCE

OPTION TWO Two uses, as proposed in the draft Final Order: IRRIGATION OF 17791.17 ACRES, SUPPLEMENTAL IRRIGATION OF 18316.83 ACRES AND AGRICULTURAL USE ON 36172.90 ACRES."

	$ 100	IRRIGATION, first 10 acres
	$72196	$2 X 36098 acres
	$ 100	AGRICULTURAL USE, first cfs
+	$ 4050	$50 X 81 cfs
LESS	$ 7080	FEES PREVIOUSLY PAID
	$69366	AMOUNT REQUIRED PRIOR TO PERMIT ISSUANCE

To: Kelly Starnes
From: Cory Engel <Cory.C.ENGEL@wrd.state.or.us>
Subject: TVID
Cc:
Bcc: ƒ\In
Attached:

Kelly,

After I sent the message below, you and I talked about this application, and you expressed doubt about whether permit S-35792 would be adequate to meet their needs because they irrigate more than 17,000 acres. If that's the case, then it wouldn't make sense for TVID to withdraw their pending permit application. You were going to check with Dave Jarrett and Tom Paul on it and then get back to me.

Joe Rutledge called me today. I told him about our conversation, and he said that they have a 2,000 acre permit in addition to the 17,000 acres. (I haven't confirmed that.) He said that the combined total is adequate to meet their irrigation needs. Before withdrawing S-69623, he wants assurance that (a) they will be able to use established processes (temporary district transfer I presume) to move the acres around as needed, and (b) use the water for incidental agricultural uses. Rutledge also offered to talk to Jarrett directly if he could provide some clarity.

I have these questions:

1. Have you discussed this with Jarrett/Paul? If so, what was the outcome of that?

2. My initial interpretation of permit S-35792 is that it doesn't allow use of water for non-irrigation agricultural uses. Do you agree?

3. If S-35792 doesn't allow agricultural use, is there a way to accomplish that pre-certificate? (I know they can do a transfer later, but what about the time between final proof and certification?)

4. Do you know anything about the 2,000 acre permit he was talking about? I was unable to confirm it.

Thanks.

Cory

On May 27, I wrote:
> Kelly,
>
> I spoke with Joe Rutledge this afternoon. He clarified that they didn't really have a use for the application I'm responsible for, and that they would withdraw it if we could guarantee that they will be able to use the 17,500 acres under their other permit for any land within the district,

using current rules (temporary transfers or whatever).

Is that doable?

To: Kelly Starnes
From: Cory Engel <Cory.C.ENGEL@wrd.state.or.us>
Subject: TVID
Cc:
Bcc:
Attached:

Kelly,

I spoke with Joe Rutledge this afternoon. He clarified that they didn't really have a use for the application I'm responsible for, and that they would withdraw it if we could guarantee that they will be able to use the 17,500 acres under their other permit for any land within the district, using current rules (temporary transfers or whatever).

Is that doable?

Cory Engel
Water Right Application Caseworker
503-986-0813

KELLY WILL TALK TO JARRETT / PAUL ABOUT THIS THEN I WILL CALL RUTLEDGE. [CORY THINKS THEIR PERMIT MAY NOT BE ADEQUATE TO COVER WHAT THEY ARE IRRIGATING.

Oregon
Theodore R. Kulongoski, Governor

Water Resources Department
North Mall Office Building
725 Summer Street NE, Suite A
Salem, OR 97301-1271
503-986-0900
FAX 503-986-0904

April 21, 2005

Joe Rutledge, Manager
Tualatin Valley Irrigation District
2330 Elm St
Forest Grove OR 97116

RE: Application S-69623

Mr. Bozievich:

This is in response to your letter dated February 15, 2005, in which you requested that the administrative hold on the above-referenced applications be extended for an additional year. ~~I apologize for the delay in my response.~~

Your request is determined to be reasonable and necessary. The department will not take further action on the application until after April 21, 2006.

If you have any questions, please feel free to call me at 503-986-0813.

Sincerely,

worker

PLEASE APPROVE BUT DO NOT SIGN. I PREPPED IT FOR MY SEC BECAUSE OF THIS>

DONT WANT TO MAKE THE BOSS LOOK BAD, YOU KNOW.

Thanks

We don't need to apologize and I want to sign holds beyond 6 mos. Before we approve I want to know what the time frame is.

I want this file completed. Lets take a step in that direction.

Dwight

Oregon
Theodore R. Kulongoski, Governor

Water Resources Department
North Mall Office Building
725 Summer Street NE, Suite A
Salem, OR 97301-1271
503-986-0900
FAX 503-986-0904

April 21, 2005

Joe Rutledge, Manager
Tualatin Valley Irrigation District
2330 Elm St
Forest Grove OR 97116

RE: Application S-69623

Mr. Bozievich:

This is in response to your letter dated February 15, 2005, in which you requested that the administrative hold on the above-referenced applications be extended for an additional year. ~~I apologize for the delay in my response.~~

Your request is determined to be reasonable and necessary. The department will not take further action on the application until after April 21, 2006.

If you have any questions, please feel free to call me at 503-986-0813.

Sincerely,

Mr. Cory C. Engel
Water Right Application Caseworker

c: File
Don Knauer

"I Thanks apologize and I want to sign holds beyond 6 mos. Before we approve I want to know what the time frame is.

We don't need to

I want this file completed. Lets take a step in that direction.

Doug

X-Sender: frenchdw@mailhub.wrd.state.or.us
X-Mailer: QUALCOMM Windows Eudora Version 6.0.3.0
Date: Tue, 17 May 2005 16:12:22 -0700
To: Cory Engel <Cory.C.ENGEL@wrd.state.or.us>
From: Dwight W French <Dwight.W.FRENCH@wrd.state.or.us>
Subject: Re: TVID, S-69623
Cc: Thomas.J.PAUL@wrd.state.or.us
X-Security: MIME headers sanitized on kettle.wrd.state.or.us
See http://www.impsec.org/email-tools/sanitizer-intro.html
for details. $Revision: 1.139 $Date: 2003-09-07 10:14:23-07
X-Spam-Checker-Version: SpamAssassin 2.63 (2004-01-11) on
kettle.wrd.state.or.us
X-Spam-Status: No, hits=-4.7 required=5.0 tests=BAYES_00,HTML_FONTCOLOR_BLUE,
HTML_MESSAGE autolearn=no version=2.63
X-Spam-Level:

No I haven't.
Tom is in next on Thursday. I'll see if I can corner him and find out what is happening with our final proof survey process - this application is waiting for that to be done. Then this application will fill in any holes left by the first permit.
Dwight

At 03:37 PM 5/17/2005, you wrote:
> TVID requested yet another time-out. I prepared an approval letter for you. We talked about it and you were going to ask Tom Paul about something. (I don't remember what it was.) Did you do that?
>
> Cory Engel
> Water Right Application Caseworker
> 503-986-0813

Dwight French, Acting Administrator, Water Rights & Adjudication Division
Phone: 503.986.0819 Fax: 503.986.0901
Oregon Water Resources web page: http://www.wrd.state.or.us/
Messages to and from this email address may be available to the public under Oregon law.

TUALATIN VALLEY IRRIGATION DISTRICT

2330 Elm Street, Forest Grove, OR 97116
Phone: (503) 357-3118
FAX: (503) 359-9510

February 15, 2005

Cory C. Engle
Water Resources Department
North Mall Office Building
725 Summer Street NE, Suite A
Salem, OR 97301-1271

RE: Application S-69623

Mr. Engle:

We have received your letter dated January 19, 2005. Tualatin Valley Irrigation District (TVID) is nearing the end of its final proof process for S-35792. We would like to ask that application S-69623 be put on administrative hold for one year to allow for reevaluation after the certificate is issued or proof to the satisfaction thereof.

If you have any question please call me at 503-357-3118

Sincerely,

Joe Rutledge

Joe Rutledge
Manager
TVID

RECEIVED
FEB 15 2005
WATER RESOURCES DEPT
SALEM OREGON

X-Sender: frenchdw@mailhub.wrd.state.or.us
Date: Tue, 23 Feb 1999 11:44:52 -0800
To: Russell.W.KLASSEN@wrd.state.or.us
From: Dwight W French <Dwight.W.FRENCH@wrd.state.or.us>
Subject: TVID permits
Cc: Thomas.J.PAUL@wrd.state.or.us

Russ,

Please put a copy of this email in the TVID file - 69623.

Dwight

>From: "Mike Dana" <mikedana@teleport.com>
>To: <Dwight.W.FRENCH@wrd.state.or.us>
>Subject: TVID permits
>Date: Tue, 23 Feb 1999 10:21:00 -0800
>X-MSMail-Priority: Normal
>X-Mailer: Microsoft Outlook Express 4.72.2106.4
>X-MimeOLE: Produced By Microsoft MimeOLE V4.72.2106.4
>
>
>Dwight -
>
>
>This message is just a follow-up to our telephone conversation
>last week. TVID is moving forward with the Final Proof process
>for Application #38447 (Permit # 35792). We are currently
>expecting this process to take approximately two years. This is
>a rough estimate, and may chnage significantly once we get
>into the process. Upon completion of this final proof process,
>TVID will want to revisit the pending application that we have on
>file with OWRD (69623). This letter is just to give you a rough
>estimate of our expected timeline.
>
>
>Thank you,
>
>
>Michael Dana
>TVID GIS Specialist
>
>
>
>
>
=-=

Dwight French
Acting Administrator, Water Rights Division
Oregon Water Resources Department
158 12th ST NE, Salem Oregon 97310
1 800 624-3199 ext. 268 or 503 378-8455 x268

FAX: 503 378-6203

"When written in Chinese, the word crisis is composed of two characters.
One represents danger and the other represents opportunity."
-- John F. Kennedy

Application No. 69623 *Permit No.*.....

Permit to Appropriate the Public Waters of the State of Oregon

This is to certify that I have examined the foregoing application and do hereby grant the same SUBJECT TO EXISTING RIGHTS INCLUDING THE EXISTING FLOW POLICIES ESTABLISHED BY THE WATER POLICY REVIEW BOARD and the following limitations and conditions:

The right herein granted is limited to the amount of water which can be applied to beneficial use and shall not exceed ..... cubic feet per second measured at the point of diversion from the stream, or its equivalent in case of rotation with other water users, from .....

.....

.....

The use to which this water is to be applied is.....

.....

.....

If for irrigation, this appropriation shall be limited to ..... of one cubic foot per second or its equivalent for each acre irrigated.....

.....

.....

.....

.....

.....

.....

.....

.....

and shall be subject to such reasonable rotation system as may be ordered by the proper state officer.

The priority date of this permit is .....

Actual construction work shall begin on or before..... and shall thereafter be prosecuted with reasonable diligence and be completed on or before October 1, 19.....

Complete application of the water to the proposed use shall be made on or before October 1, 19.....

WITNESS my hand this ..... day of..... , 19.....

.....

Water Resources Director

Remarks: SEE ATTACHMENT "E"

SEE ATTACHMENT "F" SUPPORT DOCUMNETATION FOR OUT OF SEASON USE

SEE ATTACHMENT "G" DISTRICT LEGAL DESCRIPTION

SEE ATTACHMENT "H" REPAYMENT CONTRACT

This permit, when issued, is for the beneficial use of water. By law, the land use associated with this water use must be in compliance with statewide land-use goals and any local acknowledged land-use plan. It is possible that the land use you propose may not be allowed if it is not in keeping with the goals and the acknowledged plan. Your city or county planning agency can advise you about the land-use plan in your area.

Calvin Krahmer
Signature of Applicant

This is to certify that I have examined the foregoing application, together with the accompanying maps and data, and return the same for completion

In order to retain its priority, this application must be returned to the Water Resources Director with corrections on or before December 21, *19* 88

WITNESS my hand this 21st *day of* June, *19* 88

William H. Young, *Water Resources Director*

By WAYNE J. OVERCASH

RECEIVED
DEC 16 1988
WATER RESOURCES DEPT.
SALEM, OREGON

This instrument was first received in the office of the Water Resources Director at Salem, Oregon, on the 24th *day of* May, *19* 88, *at* 8 *o'clock* A.M.

Application No. 69623 *Permit No.*

4. *The amount of water which the applicant intends to apply to beneficial use is* ~~43.75~~ 81.25 CFS (SEE ATTACHMENT "E" FROM TRIBUTARIES LISTED IN ATTACHMENT "A" PLUS STORED WATER FORM SCOGGINS RESERVOIR
cubic feet per second (If water is to be used from more than one source, give quantity from each)

5. *The use to which the water is to be applied is* IRRIGATION

6. *DESCRIPTION OF WORKS*

Include dimensions and type of construction of diversion dam and headgate, length and dimensions of supply ditch or pipeline, size and type of pump and motor, type of irrigation system to adequately describe the proposed distribution system.

SEE ATTACHMENT "D"

If for domestic use state number of families to be supplied

7. *Construction work will begin on or before* MAY 1, 1989

8. *Construction work will be completed on or before* MAY 1, 1994

9. *The water will be completely applied to the proposed use on or before* OCT. 30, 1995

Application No. 69623 *Permit No.*

Application No. 69623 Permit No.

RECEIVED
MAY 24 1988
WATER RESOURCES DEPT
SALEM, OREGON

STATE OF OREGON WATER RESOURCES DEPARTMENT

Application for Permit to Appropriate Surface Water

I, TUALATIN VALLEY IRRIGATION DISTRICT
(Name of Applicant)

of 2330 ELM STREET, FOREST GROVE
(Mailing Address) (City)

State of OREGON, 97116 Phone No. (503) 357-3118 do hereby
(Zip Code)

make application for a permit to appropriate the following described waters of the State of Oregon:

1. The source of the proposed appropriation is SEE ATTACHMENT "A"

, a tributary of WILLAMETTE

2. The point of diversion is to be located ..... ft. ..... (N. or S.) and ..... ft. ..... (E. or W.)

from the ..... corner of SEE ATTACHMENT "B"
(Public Land Survey Corner)

(If there is more than one point of diversion, each must be described)

being within the ..... ¼ of the ..... ¼ of

Sec. ..... Tp. ..... (N. or S.) R. ..... (E. or W.), W. M., in the county of WASHINGTON

3. Location of area to be irrigated, or place of use if other than irrigation.

Township	Range	Section	List ¼ ¼ of Section	List use and/or number of acres to be irrigated
	SEE ATTACHMENT "C"			

Form 690-1-0-1-77

200.00 ex
100.00 10
6980.00 3490
7280

Application No. 69623
Permit No.

ATTACHMENT "D" CONTINUED

The District operates nine of the pumps which has a combined capacity of 145 cubic feet per second. The irrigation water is pumped into a small regulating tank and distributed through 90 miles of underground pressurized pipeline. The irrigators on the pipeline have a turnout box which includes a flowmeter, valve and pressure reducing valve.

The district releases water from Scoggins Reservior to be pumped directly from Scoggins Creek, Gales Creek and the Tualatin River.

RECEIVED
DEC 16 1988
WATER RESOURCES DEPT.
SALEM, OREGON

Attachment "E"

REMARKS: The amount of water for this application will not be in addition to either the rate or duty of the permit filed by the United States Department of the Interior. This permit is number 35792 and was issued on February 20, 1963. This 1963 permit allows for a total of 366.8 cfs from various sources. The amounts are 245.8 from Scoggins Creek and Reservoir, 6.0 cfs from Carpenter Creek, 13.0 cfs from Gales Creek and 90.0 cfs from the Tualatin River. This application is to address the issue of rotating irrigation water from field to field that may not have a permit. The use of irrigation water that the irrigator or the district is rotating to allow for better use of the water must have a legal permit for that use. The rotating of water has problems as far as the current Water Law, which states that water is appurtent to the land. This application in the most part is to address that issue, so that water can be rotated on to land with a legal permit.

The Lower Willamette River Basin program will preclude the use of direct (natural) flow in some areas. For these situations the use of stored water from Scoggins Reservoir will supply those needs.

The Tualatin River Basin was adjudicated in the late 1950's. Since that time the agricultural practices have vastly changed. The construction of the Tualatin Project brought about the most significant change. This project provides a reliable water source for approximately 19,000 acres of previously nonirrigated crop land. This project allowed the expansion of row crops, nurseries and various agricultural commodities. This application will include out-of-season usages due to the changes in the irrigation practices. The irrigation practices in many cases require an application of water for seed germination and other similar situations (see ATTACHMENT "F" for support).

Please see the attached support letter for other areas of use.

This application includes a map of the boundaries of the Tualatin Valley Irrigation District. The scale is 1/2" = 1 mile. The future maps for idenitfication of individual lands will be, in most cases, 1" = 400 feet. This scale for the boundary map was used to provide a map size that is usable for reference.

ATTACHMENT "E" - PART 2

As stated in Permit No. 35792:

This appropriation shall be limited to 1/80 of one cubic foot per second or its equivalent for each acre irrigated from direct flow and shall be further limited to a diversion of not to exceed 2

1/2 acre feet per acre for each acre irrigated during the irrigation season of each year from direct flow and storage from reservoir to be consructed under permit No. R-5777 provided further that the right allowed herein shall be limited to any deficiency in the available supply of any prior right existing for the same land and shall not exceed the limitation allowed herein and further limited to the use of stored water only on the lands described as supplemental, however said lands listed as being for supplemental irrigation may be considered as primary irrigation if at time of final proof it is determined that no such primary right exists for these lands, and shall be subject to such reasonable rotation system as may be ordered by the proper state official.

RECEIVED
DEC 16 1988
WATER RESOURCES DEPT.
SALEM, OREGON

Application No. 69623
Permit No.

RECEIVED
MAY 24 1988
WATER RESOURCES DEPT.
SALEM, OREGON

Attachment "E"

REMARKS: The amount of water for this application will not be in addition to either the rate or duty of the permit filed by the United States Department of the Interior. This permit is number 35792 and was issued on February 20, 1963. This 1963 permit allows for a total of 366.8 cfs from various sources. The amounts are 245.8 from Scoggins Creek and Reservoir, 6.0 cfs from Carpenter Creek, 13.0 cfs from Gales Creek and 90.0 cfs from the Tualatin River. This application is to address the issue of rotating irrigation water from field to field that may not have a permit. The use of irrigation water that the irrigator or the district is rotating to allow for better use of the water must have a legal permit for that use. The rotating of water has problems as far as the current Water Law, which states that water is appurtent to the land. This application in the most part is to address that issue, so that water can be rotated on to land with a legal permit.

The Lower Willamette River Basin program will preclude the use of direct (natural) flow in some areas. For these situations the use of stored water from Scoggins Reservoir will supply those needs.

The Tualatin River Basin was adjudicated in the late 1950's. Since that time the agricultural practices have vastly changed. The construction of the Tualatin Project brought about the most significant change. This project provides a reliable water source for approximately 19,000 acres of previously nonirrigated crop land. This project allowed the expansion of row crops, nurseries and various agricultural commodities. This application will include out-of-season usages due to the changes in the irrigation practices. The irrigation practices in many cases require an application of water for seed germination and other similar situations (see ATTACHMENT "F" for support).

Please see the attached support letter for other areas of use.

This application includes a map of the boundaries of the Tualatin Valley Irrigation District. The scale is 1/2" = 1 mile. The future maps for idenitfication of individual lands will be, in most cases, 1" = 400 feet. This scale for the boundary map was used to provide a map size that is usable for reference.

Application No. 69623
Permit No.

RECEIVED
MAY 24 1988
WATER RESOURCES DEPT.
SALEM, OREGON

ATTACHMENT "A"

SOURCES OF PROPOSED APPROPRIATION

Sources:

1. Tualatin River
2. Scoggins Creek and Scoggins Reservoir
3. Dairy Creek
4. Gales Creek

RECEIVED
DEC 16 1988
WATER RESOURCES DEPT.
SALEM, OREGON

ATTACHMENT "B"

LOCATION OF DIVERSION POINTS

Description:

V20 Scoggins Cr also #3

(3) misc. 1. Scoggins Reservoir - 700 feet South and 1030 feet West from the NE corner of Section 20 in the NE1/4 NE1/4 of T. 1 S., R. 4 W. in the county of Washington.

V19 Tua R

(1) T.R. 2. Springhill Pump Plant - 1820 feet North and 710 feet East from the SW corner of Section 8 in the NW1/4 SW1/4 of T. 1 S., R. 3 W. in the county of Washington.

(2) S.C. 3. Patton Valley Pump Plant - 1330 feet South and 10 feet East of the NW section 26 in the NW1/4 NW1/4 in T. 1 S., R. 4 W. in the county of Washington.

4. Other diversion points are from Tualatin River and its tributaries with specific locations as the permit is developed for certification.

POD LOCATIONS

Application No. 69623
Permit No.

RECEIVED
MAY 24 1988
WATER RESOURCES DEPT.
SALEM, OREGON

ATTACHMENT "A"

SOURCES OF PROPOSED APPROPRIATION

Sources:

1. Tualatin River
2. Scoggins Creek and Scoggins Reservoir
3. Dairy Creek
4. Gales Creek

RECEIVED
DEC 16 1988
WATER RESOURCES DEPT.
SALEM, OREGON

ATTACHMENT "B"

LOCATION OF DIVERSION POINTS

Description:

1. Scoggins Reservoir - 700 feet South and 1030 feet West from the NE corner of Section 20 in the NE1/4 NE1/4 of T. 1 S., R. 4 W. in the county of Washington.

2. Springhill Pump Plant - 1820 feet North and 710 feet East from the SW corner of Section 8 in the NW1/4 SW1/4 of T. 1 S., R. 3 W. in the county of Washington.

3. Patton Valley Pump Plant - 1330 feet South and 10 feet East of the NW section 26 in the NW1/4 NW1/4 in T. 1 S., R. 4 W. in the county of Washington.

4. Other diversion points are from Tualatin River and its tributaries with specific locations as the permit is developed for certification.

Application No 69623
Permit No.

RECEIVED
MAY 24 1988
WATER RESOURCES DEPT.
SALEM, OREGON

ATTACHMENT "C"

LOCATION OF AREA TO BE IRRIGATED

RECEIVED
DEC 16 1988
WATER RESOURCES DEPT.
SALEM, OREGON

TOWNSHIP	SECTIONS
1N2W	7,18
1N3W	1-36
1N4W	1-3, 9-17, 20-28, 33-36
1S2W	7, 14-22, 28-33
1S3W	1-24,30,36
1S4W	1-3, 10-14, 23-27, 33-36
2N3W	27, 29-35
2N4W	35-36
2S1W	6,7, 17 - 20
2S2W	1 - 16,23,24
2S3W	1,6,7,12,17,18
2S4W	1,2,11,12,13

TOTAL OF ~~3500~~ 6500 OK ACRES WITHIN THE ABOVE LISTED SECTIONS

NOTE: Locations of irrigated acres will be identified as the permit is developed for certification.

Application No. 69623
Permit No.

RECEIVED
MAY 24 1988
WATER RESOURCES DEPT.
SALEM, OREGON

ATTACHMMENT "D"

GENERAL DESCRIPTION OF THE TUALATIN PROJECT

The Tualatin Project is located in Washington County, Oregon, except for a part of the Wapato Improvement District and some adjacent lands in northern Yamhill County. Major features included in the project are:

1. Scoggins Dam and Reservoir(Henry Hagg Lake)
2. Patton Valley Pumping Plant and Distribution system
3. Springhill Pumping Plant and Distribution system

Scoggins Dam was constructed of zoned earthfill, obtained from a borrow area on the right abutment and from materials obtained from the excavation of the spillway, spillway outlet channel, tunnel and outlet works. Riprap and bedding materials were obtained from previously owned quarries in the area. The dam is 2,700 feet long at its crest and is 147 feet in height from the lowest pointin the foundation trenches. Height from the original ground along Scoggins creek is 110 feet. The total volume of embankment in the dam is 3,648,177 cubic yards. The top of the dam was paved as a roadway and has been incorporated into the county road system circling the reservoir area.

The reservoir has an active storage capacity of 53,600 acre feet and extends about three miles upstream from the dam. Water releases for normal river flow, M&I use and irrigation are by way of the outlet tunnel and the spillway outlet channel into Scoggins Creek downstream from the dam. Lake Oswego Corporation water is being discharged into Scoggins Creek through the river outlet and diverted from the Tualatin River into the Lake Oswego canal.

The Patton Valley Pumping Plant was constructed on the right bank of Scoggins Creek about 2.5 miles downstream of the dam. The plant is an outdoor type with 6 vertical shaft pumping units and a plant capacity of 40 cubic feet per second. The plant supplies irrigation water through 3.49 miles of underground pipeline. The Wapato Improvement District is irrigated by water which can be released into the Tualatin River upstream of the diversion point for the Wapato District.

The Springhill Pumping Plant was constructed on the right bank of the Tualatin River approximately nine miles downstream from the the dam and about two miles south of Forest Grove. The plant is an indoor type has a total of 13 pumping units. The plant is operated jointly with the Joint Utilities Commission which was formed from the cities of Hillsboro, Forest Grove and Beaverton.

#139

ANOTHER YR
TIME OUT
DWIGHT
VIA
RMK
2/16/99

Oregon

WATER
RESOURCES
DEPARTMENT

April 21, 1997

Tualatin Valley Irrigation District
2330 Elm Street
Forest Grove OR 97116

RE: Application ~~G14213~~ should be G9623

Dear TVID,

This letter is in response to your letter to me of April 8, 1997, in which you requested that your application be held in abeyance until more is known regarding the final outcome of your permit number 35792.

The Department will not take any action on these files until after October 8, 1997, unless you are ready to proceed earlier.

If you have any questions, please feel free to give me a call. I can be reached toll free from within Oregon at 1 (800) 624-3199 extension 268.

Sincerely,

Dwight French
Water Rights Section Manager

cc: file
Jerry Rodgers, Watermaster

4/29/97
called TVID -
Jerry Rodgers
told them wrong
appl # was
put in letter -
Salem

Commerce Building
158 12th Street NE
Salem, OR 97310-0210
(503) 378-3739
FAX (503) 378-8130

#139

Oregon

WATER
RESOURCES
DEPARTMENT

April 21, 1997

Tualatin Valley Irrigation District
2330 Elm Street
Forest Grove OR 97116

RE: Application ~~G14213~~ should be G9623

Dear TVID,

This letter is in response to your letter to me of April 8, 1997, in which you requested that your application be held in abeyance until more is known regarding the final outcome of your permit number 35792.

The Department will not take any action on these files until after October 8, 1997, unless you are ready to proceed earlier.

If you have any questions, please feel free to give me a call. I can be reached toll free from within Oregon at 1 (800) 624-3199 extension 268.

Sincerely,

Dwight French
Water Rights Section Manager

cc: file
Jerry Rodgers, Watermaster

4/29/97
called TVID -
Jerry Rodgers
told them wrong
appl # was
put in letter
Darlene C

Commerce Building
158 12th Street NE
Salem, OR 97310-0210
(503) 378-3739
FAX (503) 378-8130

TUALATIN VALLEY IRRIGATION DISTRICT

2330 Elm Street, Forest Grove, OR 97116
Phone: (503) 357-3118
FAX: (503) 359-9510

April 8, 1997

file

RECEIVED
APR 0 8 1997
WATER RESOURCES DEPT
SALEM, OREGON

DWIGHT FRENCH
OREGON WATER RESOURCES DEPARTMENT
158 12TH ST NE
SALEM OR 97310-0210

69623

Dear Mr. French:

The Tualatin Valley Irrigation District is currently working on the certification process for permit number 35792. Until the district understands what the certificate allows we respectfully request that the department hold in abeyance our application number 69623.

Sincerely,

James M. Love

James M. Love, Chairman of the Board

#1349
4/14/97
4/28/97
Dwight

STATE OF OREGON
WATER RESOURCES DEPARTMENT

INTEROFFICE MEMORANDUM *October 29, 1996*

TO: DWIGHT FRENCH
CC:
FROM: D Baer

SUBJECT: APPLICANT COMMENTS TO PFO FOR S-69623, TVID

On 9/10/96 a PFO was issued proposing to allow 81.25 CFS from TUALATIN RIVER, SCOGGINS CREEK, DAIRY CREEK, GALES CREEK AND SCOGGINS RESERVOIR for IRRIGATION (AGRICULTURAL USE) ON 34,675.78 ACRES AND PRIMARY IRRIGATION OF 17175.78 ACRES. The protest period closed 10/25/96; no protests were filed. Comments were submitted, however, regarding three points.

1. *Applicant claims there are "several hundred corrections that need to be made in the description of the plan (sic) of use before a permit is issued."*

A revised map is required to correctly locate the proposed place of use. I recommend issuing a FO with draft permit. The order should state;

> "Upon submission of a suitable map, showing the location of the place of use identified by taxlot, Township, Range, Section, and by quarter-quarter section (40 acre parcel, including a notation of the number of acres in each quarter-quarter section, Application S-69623 shall be approved as modified above [note: modification required to correctly describe the allowed use] and as provided on the attached draft permit.

2. *Applicant asserts requested uses are irrigation, agricultural use and nursery operations.*

Applicant should tell us how much water will be required for use. I see this as two uses, therefore the PFO should be modified to allow "IRRIGATION OF 17175.78 ACRES, SUPPLEMENTAL IRRIGATION OF 34,675.78 ACRES AND AGRICULTURAL USE ON 34,675.78 ACRES."

Fees assessed for permit recording will vary depending on the number and type of uses listed on the permit.

36172.90

OPTION ONE One use, as proposed in PFO: IRRIGATION (AGRICULTURAL USE) ON ~~34,675.78~~ ACRES AND PRIMARY IRRIGATION OF ~~17175.78~~ ACRES.

	$ 100	IRRIGATION, first 10 acres
72196 +	~~$69332~~	~~$2 X 34666 acres~~ 36098
LESS	$ 7080	FEES PREVIOUSLY PAID
	$62352	AMOUNT REQUIRED PRIOR TO PERMIT ISSUANCE

17791.17

OPTION TWO Two uses, as proposed under item 2, above: IRRIGATION OF ~~17175.78~~ ACRES, SUPPLEMENTAL IRRIGATION OF ~~34,675.78~~ ACRES AND AGRICULTURAL USE ON ~~34,675.78~~ ACRES."

17791.17

18316.83

	$ 100	IRRIGATION, first 10 acres
	~~$69332~~	~~$2 X 34666 acres~~ 36098
	$ 100	AGRICULTURAL USE, first cfs
+	$ 4050	$50 X 81 cfs
LESS	$ 7080	FEES PREVIOUSLY PAID
	$66502	AMOUNT REQUIRED PRIOR TO PERMIT ISSUANCE

36172.90

2964

OPTION THREE Three uses, as requested by the applicant: IRRIGATION OF ~~17175.78~~ ACRES, SUPPLEMENTAL IRRIGATION OF ~~34,675.78~~ ACRES, AGRICULTURAL USE ON 34,~~675.78 ACRES~~, AND NURSERY OPERATIONS."

	$ 100	IRRIGATION, first 10 acres
	~~$69332~~	~~$2 X 34666 acres~~ 36098
	$ 100	AGRICULTURAL USE, first cfs
	$ 4050	$50 X 81 cfs
	$ 100	NURSERY OPERATIONS, first cfs
+	$ 4050	$50 X 81 cfs
LESS	$ 7080	FEES PREVIOUSLY PAID
	$70452	AMOUNT REQUIRED PRIOR TO PERMIT ISSUANCE

3. *Applicant opposes any reference to BOR contract within the text of the permit.*

Condition 1B, stating that use of water under the terms of the permit is subject to the terms and conditions of BOR contract, should remain in the permit.

STATE OF OREGON
WATER RESOURCES DEPARTMENT
PUBLIC NOTICE OF WATER USER REQUESTS
Regarding Application S-69623

The Oregon Water Resources Department is evaluating the request by Tualatin Valley Irrigation District to use 36,465 gallons per minute of the waters of the Willamette River Basin for irrigation, agriculture and nursery operations purposes. The permit, if issued, would supplement Permit 35792 which authorizes water use for the Bureau of Reclamation, Tualatin Basin Project. This application does not request additional water. It adds lands to the project to allow rotation of water between fields and requests that water be allowed to be used for agricultural and nursery operations in addition to irrigation.

The proposed place of use is located within Washington County specifically in T1N, R2W; T1N, R3W; T1N R4W; T1S, R4W; T1S, R3W; T2N, R4W; T2S, R1W; T2S, R2W; T2S, R3W and T2S, R4W; W.M. This process is to determine if the request is in compliance with state water laws and regulations. Public participation and comments are encouraged.

ORS 537.130(3) requires notice to all affected landowners and ORS 537.130 (4) allows the Department to make this notice through publication in a local newspaper if there are more that 25 landowners involved.

For further information contact the Water Resources Department Water Rights Information Group at 1(800)624-3199 ext. 499. Written requests may be addressed to the Oregon Water Resources Department at 158 - 12th St. NE Salem, Oregon 97310-0210.

(Apr. 16, 1996)

81.3 cfs

STATE OF OREGON
WATER RESOURCES DEPARTMENT
PUBLIC NOTICE OF WATER USER REQUESTS
Regarding Application S-69623

The Oregon Water Resources Department is evaluating the request by Tualatin Valley Irrigation District to use 36,465 gallons per minute of the waters of the Willamette River Basin for irrigation, agriculture and nursery operations purposes. The permit, if issued, would supplement Permit 35792 which authorizes water use for the Bureau of Reclamation, Tualatin Basin Project. This application does not request additional water. It adds lands to the project to allow rotation of water between fields and requests that water be allowed to be used for agricultural and nursery operations in addition to irrigation.

The proposed place of use is located within Washington County specifically in T1N, R2W; T1N, R3W; T1N R4W; T1S, R4W; T1S, R3W; T2N, R4W; T2S, R1W; T2S, R2W; T2S, R3W and T2S, R4W; W.M. This process is to determine if the request is in compliance with state water laws and regulations. Public participation and comments are encouraged.

ORS 537.130(3) requires notice to all affected landowners and ORS 537.130 (4) allows the Department to make this notice through publication in a local newspaper if there are more that 25 landowners involved.

For further information contact the Water Resources Department Water Rights Information Group at 1(800)624-3199 ext. 499. Written requests may be addressed to the Oregon Water Resources Department at 158 - 12th St. NE Salem, Oregon 97310-0210.

(Apr. 16, 1996)

Hillsboro Argus

150 S.E. THIRD AVE.
HILLSBORO, OR 97123-0588

ADVERTISING
INVOICE and STATEMENT

1 BILLING PERIOD	2 ADVERTISER/CLIENT NAME
07/31/96	OREGON WATER RESOURCES

23 TOTAL AMOUNT DUE	3 TERMS OF PAYMENT
60.36	

21 CURRENT NET AMOUNT DUE	22 30 DAYS	60 DAYS	OVER 90 DAYS
2.61	.00	.00	57.75

4 PAGE #	5 BILLING DATE
1	07/31/96

6 BILLED ACCOUNT NUMBER
162568-15

7 ADVERTISER/CLIENT NUMBER
162568-15

8 BILLED ACCOUNT NAME AND ADDRESS

OREGON WATER RESOURCES
DEPARTMENT AT 158
12th St NE
Salem, Or 97310-0210

9 REMITTANCE ADDRESS

Hillsboro Argus
PO BOX 588
HILLSBORO, OR 97123-0588

STATEMENT

PLEASE DETACH AND RETURN UPPER PORTION WITH YOUR REMITTANCE

10 DATE	11 NEWSPAPER REFERENCE	12 13 14 DESCRIPTION-OTHER COMMENTS/CHARGES	15 16 BILLED UNITS	17 18 RATE	19 GROSS AMOUNT	20 NET AMOUNT
		PREVIOUS BALANCE			59.49	
07/31		CARRYING CHARGE			.87	
		NEW BALANCE			60.36	

RECEIVED
AUG - 2 1996
WATER RESOURCES DEPT.
SALEM, OREGON

S.69623
Public Notice
Placed in April

I spoke w/ Norma in Billing she will call Joe Rutledge @ TVID & try to Bill them. She will call me back to let me know how it goes MM 8/1+/96

Norma called back - TVID already paid we can disregard this MM

STATEMENT OF ACCOUNT AGING OF PAST DUE AMOUNTS

SAI™

21 CURRENT NET AMOUNT DUE	22 30 DAYS	60 DAYS	OVER 90 DAYS	23 TOTAL AMOUNT DUE
2.61	.00	.00	57.75	60.36

Hillsboro Argus
PO BOX 588 • HILLSBORO, OR 97123-0588

TEL. (503) 648-1131
TERMS: 1.5% INTEREST (18% ANNUAL) ON ACCOUNTS OVER 30 DAYS
FAX (503) 648-9191

4	25 ADVERTISER INFORMATION			
	1 BILLING PERIOD	6 BILLED ACCOUNT NUMBER	7 ADVERTISER/CLIENT NUMBER	2 ADVERTISER/CLIENT NAME
STATEMENT	07/31/96	162568-15	162568-15	OREGON WATER RES

AUG 0 5 1996

LEGEND

The 25 elements of the Standard Advertising Invoice (SAI)

1. BILLING PERIOD
   "FROM" "TO" DATES FOR THIS STATEMENT.
2. ADVERTISER/CLIENT NAME
   NAME OF ADVERTISER (IF AGENCY, CLIENT NAME).
3. TERMS OF PAYMENT
   WHEN PAYMENT IS DUE.
4. PAGE NUMBER
   PAGE NUMBER FOR MULTI PAGE STATEMENTS.
5. BILLING DATE
   DATE STATEMENT WAS PREPARED.
6. BILLED ACCOUNT NUMBER
   NEWSPAPER ACCOUNT NUMBER CORRESPONDING TO ELEMENT 8.
7. ADVERTISER/CLIENT NUMBER
   BILLED ACCOUNT NUMBER CORRESPONDING TO ELEMENT 2.
8. BILLED ACCOUNT NAME AND ADDRESS
   COMPANY RECEIVING INVOICE.
9. REMITTANCE ADDRESS
   RETURN PAYMENT ADDRESS.
10. DATE
    INSERTION DATE OF AD OR TRANSACTION DATE.
11. NEWSPAPER REFERENCE
    NEWSPAPER'S INTERNAL REFERENCE NUMBER.
12. DESCRIPTION, OTHER COMMENTS
13. PRODUCT/SERVICE CODE
14. OTHER CHARGES OR CREDIT
    ALL INFORMATION RELATING TO AD INCLUDING PURCHASE ORDER NUMBER.
    DETAIL OF ALL DISCOUNTS/CHARGES RELATING TO AD.
15. N/A
16. BILLED UNITS
    MEASUREMENT OF AD (COLUMNS X DEPTH)
    (FOR CLASSIFIED: TOTAL LINES IN AD SCHEDULE).
17. N/A
18. RATE
    APPLICABLE NEWSPAPER ASSIGNED RATE PRIOR TO ANY DISCOUNTS OR CHARGES.
19. GROSS AMOUNT
    CALCULATION OF AD PRICING
    EXTENSION OF TOTAL BILLED AMOUNT AT APPLICABLE RATE
    BEFORE AGENCY COMMISSION AND ANY DISCOUNTS.
20. NET AMOUNT
    FINAL COST OF AD DUE FOR ADVERTISER (ELEMENT 2).
21. CURRENT NET AMOUNT DUE
    SUM OF ELEMENT 20.
22. 30/60/OVER 90/
    AGING OF PAST DUE BALANCES FOR ADVERTISER.
23. TOTAL AMOUNT DUE
    SUM OF ELEMENTS 21 AND 22.
24. INVOICE NUMBER
    NEWSPAPER'S INVOICE/DOCUMENT NUMBER.
25. ADVERTISER INFORMATION
    (1) BILLING PERIOD, (6) BILLED ACCOUNT,
    (7) ADVERTISER/CLIENT NUMBER, (2) ADVERTISER/CLIENT NAME.

The elements shown above appear on the face of the invoice and are identified by number.

STATE OF OREGON WATER RESOURCES DEPARTMENT
PUBLIC NOTICE OF WATER USER REQUESTS
Regarding Application S-69623

The Oregon Water Resources Department is evaluating the request by Tualatin Valley Irrigation District to use 36,465 gallons per minute of the waters of the Willamette River Basin for irrigation, agriculture and nursery operations purposes. The permit, if issued, would supplement Permit 35792 which authorizes water use for the Bureau of Reclamation, Tualatin Basin Project. This application does not request additional water. It adds lands to the project to allow rotation of water between fields and requests that water be allowed to be used for agricultural and nursery operations in addition to irrigation.

The proposed place of use is located within Washington County specifically in T1N, R2W; T1N, R3W; T1N R4W; T1S, R4W; T1S, R3W; T2N, R4W; T2S, R1W, T2S, R2W; T2S, R3W and T2S, R4W; W.M. This process is to determine if the request is in compliance with state water laws and regulations. Public participation and comments are encouraged.

ORS 537.130(3) requires notice to all affected landowners and [illegible] allows the

(Apr. 16, 23, 30, 1996)



Affidavit of Publication

RECEIVED
MAY - 3 1996
WATER RESOURCES DEPT
SALEM, OREGON

STATE OF OREGON, COUNTY OF WASHINGTON, ss.

I, VAL I. HESS, being first duly sworn, depose and say that I am the Managing Editor of the HILLSBORO ARGUS, a newspaper of general circulation as defined by ORS 193.010 and 193.020; printed and published at Hillsboro, in the aforesaid county and state; that the PUBLIC NOTICE

_____,

a printed copy of which is hereto annexed, was published in the entire issue of said newspaper for three insertions in the following issue(s):

Apr.16,23,30,1996

Val I. Hess

Subscribed and sworn to before me this 30th day of April, 19 96.

81.3 ft

Norma J. Pence

OFFICIAL SEAL
NORMA J. PENCE
NOTARY PUBLIC - OREGON
COMMISSION NO.017646
MY COMMISSION EXPIRES AUG. 18, 1996

STATE OF OREGON WATER RESOURCES DEPARTMENT
PUBLIC NOTICE OF WATER USER REQUESTS
Regarding Application S-69623

The Oregon Water Resources Department is evaluating the request by Tualatin Valley Irrigation District to use 36,465 gallons per minute of the waters of the Willamette River Basin for irrigation, agriculture and nursery operations purposes. The permit, if issued, would supplement Permit 35792 which authorizes water use for the Bureau of Reclamation, Tualatin Basin Project. This application does not request additional water. It adds lands to the project to allow rotation of water between fields and requests that water be allowed to be used for agricultural and nursery operations in addition to irrigation.

The proposed place of use is located within Washington County specifically in T1N, R2W; T1N, R3W; T1N R4W; T1S, R4W; T1S, R3W; T2N, R4W; T2S, R1W, T2S, R2W; T2S, R3W and T2S, R4W; W.M. This process is to determine if the request is in compliance with state water laws and regulations. Public participation and comments are encouraged.

ORS 537.130(3) requires notice to all affected landowners and ORS 537.130(4) allows the Department to make this notice through publication in a local newspaper if there are more than 25 landowners involved.

For further information contact the Water Resources Department Water Rights Information Group at 1(800)624-3199 ext. 499. Written requests may be addressed to the Oregon Water Resources Department at 158 12th St. NE, Salem, Oregon 97310-0210.

(Apr. 16, 23, 30, 1996)

RECEIVED
MAY - 3 1996
WATER RESOURCES DEPT
SALEM, OREGON

Affidavit of Publication

STATE OF OREGON, COUNTY OF WASHINGTON, ss.

I, VAL I. HESS, being first duly sworn, depose and say that I am the Managing Editor of the HILLSBORO ARGUS, a newspaper of general circulation as defined by ORS 193.010 and 193.020; printed and published at Hillsboro, in the aforesaid county and state; that the PUBLIC NOTICE

_____,

a printed copy of which is hereto annexed, was published in the entire issue of said newspaper for three insertions in the following issue(s):

Apr.16,23,30,1996

Val I. Hess

Subscribed and sworn to before me this 30th day of April, 19 96.

Norma J. Pence

OFFICIAL SEAL
NORMA J. PENCE
NOTARY PUBLIC - OREGON
COMMISSION NO.017646
MY COMMISSION EXPIRES AUG. 18, 1996

No.....

In the.....Court of the

STATE OF OREGON

for the

County of Washington

Affidavit of Publication

HILLSBORO ARGUS

Filed ....., 19.....

.....

Clerk.

By .....

Deputy.

From the Office of

.....

.....

Attorney for .....

.....

TUALATIN VALLEY IRRIGATION DISTRICT

2330 Elm Street, Forest Grove, OR 97116
Phone: (503) 357-3118
FAX: (503) 359-9510

May 1, 1996

BILL FUJII
OREGON WATER RESOURCES DEPT
158 12TH ST NE
SALEM OR 97310-0210

RECEIVED
MAY - 3 1996
WATER RESOURCES DEPT.
SALEM, OREGON

Dear Bill:

Enclosed please find the affidavit of publication for the public notice regarding Application S-69623.

Sincerely,

Marge Wattier

Marge Wattier
Administrative Assistant

FAX MEMO

To: Marge Wattier, Tualatin Valley Irrigation Company

FAXED 4/1/96

From: Bill Fujii, Oregon Water Resources Department

April 1, 1996

Subj: Application S-69623

Thank you for your assistance with this notice. For your information, I've attached OAR 690-310-020. This rule allows the applicant to arrange for this notice.

It is my understanding that you will be using the Hillsboro Argus for this notice. The ad must run once per week for three consecutive weeks. Before a permit can be issued, an affidavit or certificate of publication must be received. Please send this to Mike Mattick, Senior Water Rights Specialist c/o Oregon Water Resources Department 158 12th St. NE Salem, Oregon 97310 0210. If you have any questions please contact me (ext 254) or Mike (ext 276) at 1-800-624-3199.

Since there are multiple sources of water related to this application (Tualatin River, Scoggins Reservoirs and several smaller tributaries) the Department has chosen to describe the source as Willamette River Basin.

Listed below is the copy required:

STATE OF OREGON
WATER RESOURCES DEPARTMENT
PUBLIC NOTICE OF WATER USE REQUESTS
Regarding Application S-69623

The Oregon Water Resources Department is evaluating the request by Tualatin Valley Irrigation District to use 36,465 gallons per minute of the waters of the Willamette River Basin for irrigation purposes. The proposed place of use is located within Washington County specifically in T1N, R2W; T1N, R3W; T1N R4W; T1S, R4W T1S, R3W; T2N, R4W;T2S, R1W; T2S, R2W; T2S, R3W and T2S R4W; W.M. This process is to determine if the request is in compliance with state water laws and regulations. Public participation and comment is encouraged.

ORS 537.130 (3) requires notice to all affected landowners and ORS 537.130 (4) allows the Department to make this notice through publication in a local newspaper if there are more than 25 landowners involved.

For further information contact the Water Resources Department Water Rights Information Group at 1 (800) 624-3199 ext. 499. Written requests may be addressed to the Oregon Water Resources Department at 158 - 12th St NE Salem, Oregon 97310-0210

Date: Thu, 15 Feb 1996 10:35:02 -0800
X-Sender: frenchdw@chetco.wrd.state.or.us
To: wr
From: frenchdw@chetco.wrd.state.or.us (Dwight French)
Subject: Period of Use for BOR contract water
X-UIDL: 825005075.028

In the Willamette Basin we have defined the period of use as April 1 through September 30 when the source of water is a BoR contract (Detroit Reservoir for example). The contracts specify that the period of use is April 1 through September 30.

The BoR used this period because they thought it matched our normal period of use. Now that the standard period of use, for irrigation, is March 1 through October 31 a change is (long over due) in order. After discussing the situation with Larry Parsons at BoR (Boise), Larry Jebousek (CWRE and water use consultant) and Steve Applegate we have determined that the following course of action is appropriate:

>From this day forward, in the Willamette Basin, when the source of water is a BoR contract, define the period of use as:

"March 1 through October 31 or as may be further limited by the Bureau of Reclamation water supply contract."

We will develope simular language for other basins. Basically, we will want to allow the standard irrigation season for that area or as may be firther limited by the Bureau of Reclamation water supply contact.

For contracts already issued, where a permit has not been issued, the BoR will begin to have those contracts amended to read similar to the quoted statement above.

If you have any questions, please send me an e-mail, stop by my office or (preferably) bring it up at our next meeting.

Thank you.

Dwight French

Oregon

WATER
RESOURCES
DEPARTMENT

MEMORANDUM

DATE: August 25, 1995

TO: Dwight French

CC: Steve Applegate
Dick Bailey

FROM: Cory Engel

RE: Processing of S-69623 (Tualatin Valley Irrigation District)

This file appeared one of my work lists for a completeness check. After a cursory look at the file, it became obvious that a large amount of work had been done on the application, including a draft Report of Technical Review which was developed jointly by Steve Brown, Jerry Rodgers, and in cooperation with representatives of TVID.

I spoke briefly with Steve Applegate (who appeared to have had some involvement with its processing) about the file, and he is of the opinion that because the application has been through so much processing already, it would be appropriate to skip the completeness review and the initial review, and proceed to the PFO/FO team to develop a Proposed Final Order.

The file is now in the cabinet, and is awaiting your instructions.

Commerce Building
158 12th Street NE
Salem, OR 97310-0210
(503) 378-3739
FAX (503) 378-8130

Oregon

WATER
RESOURCES
DEPARTMENT

May 10, 1994

TUALATIN VALLEY IRRIGATION DISTRICT
2330 ELM ST
FOREST GROVE, OR 97116

REFERENCE FILE: 69623

The enclosed **DRAFT** of Technical Review is the Department's summary of a specialized analysis of various legal and scientific aspects of your application and proposed water use. We are required by the state of Oregon's administrative rules to conduct the review. A copy has been given to Tom Paul and Jerry Rodgers.

You should note that the draft describes conditions currently anticipated which may limit the water use proposed in your project.

After the final report of technical review is completed, copies will be mailed to you and distributed to organizations or persons who have expressed an interest in your project.

If you wish to comment to any of the analyses contained in the report, please do so within two months.

Sincerely,

Thomas E. Shook
Water Right Specialist

Commerce Building
158 12th Street NE
Salem, OR 97310-0210
(503) 378-3739
FAX (503) 378-8130

M:\T\PROBLEM\69623

Report Date: 05/10/94

WATER RESOURCES DEPARTMENT

REPORT OF TECHNICAL REVIEW

WATER USE PERMIT(S)

ATER USE AS DESCRIBED BELOW MUST BE RECEIVED IN WRITING BY THE OREGON WATER RESOURCES DEPARTMENT, 3850 PORTLAND ROAD N.E., SALEM, OREGON 97310, BY 5 P.M. ON OR BEFORE: XXXXXXXXXXXXX.

1. APPLICATION FILE NUMBER - S 69623

2. MINIMUM APPLICATION INFORMATION
Applicant name/address/county/phone

TUALATIN VALLEY IRRIGATION DISTR
2330 ELM STREET
FOREST GROVE, OR 97116
WASHINGTON Co. 503-357-3118

3. DATE OF PRIORITY:
Date application received f
of priority: 5/24/1988, 12/16/198

4. SOURCE
TUALATIN R TR
SCOGGINS CR
SCOGGINS RES

5. USE
Purpose and/or use: IRRIGATION, A

6. FLOW
43.75 CUBIC FEET PER SECOND
37.50 CFS 12/16/1988

7. POINTS OF DIVERSION

69623

1.) IS THIS FOR 6500 ACRES - 31,000 ACRES OR, 17,500 ACRES ?.

2.) WHAT IS THE AMOUNT OF WATER 81.25 cfs (43.75 + 37.50 cfs) (5-24-88, 12-16-88) OR ENOUGH FOR (17,500), OR 31,000 ACRES ?

Report Date: 05/10/94

OREGON WATER RESOURCES DEPARTMENT

SATISFACTORY REPORT OF TECHNICAL REVIEW

FOR WATER USE PERMIT(S)

OBJECTIONS TO THE PROPOSED WATER USE AS DESCRIBED BELOW MUST BE RECEIVED IN WRITING BY THE OREGON WATER RESOURCES DEPARTMENT, 3850 PORTLAND ROAD N.E., SALEM, OREGON 97310, BY 5 P.M. ON OR BEFORE: XXXXXXXXXXXXX.

1. **APPLICATION FILE NUMBER** - S 69623

2. **MINIMUM APPLICATION INFORMATION**
Applicant name/address/county/phone:

TUALATIN VALLEY IRRIGATION DISTRICT
2330 ELM STREET
FOREST GROVE, OR 97116
WASHINGTON Co. 503-357-3118

3. **DATE OF PRIORITY:**
Date application received for filing and/or tentative date of priority: 5/24/1988, 12/16/1988

4. **SOURCE**

TUALATIN R	TRIBUTARY TO: WILLAMETTE R
SCOGGINS CR	TUALATIN R
SCOGGINS RES	SCOGGINS CR

5. **USE**
Purpose and/or use: IRRIGATION, AGRICULTURE

6. **FLOW**
43.75 CUBIC FEET PER SECOND (CFS) 05/24/1988
37.50 CFS 12/16/1988

7. **POINTS OF DIVERSION**

STATUS A - ORIGINAL (ASSESSED LANDS)/ROTATIONAL P-35792
STATUS B - USA/ROTATIONAL P-49958
STATUS C - NEW/ROTATIONAL APPLICATION 69623

DIVERSION POINT RM	NAME	DIVERSION LEGAL DESCRIPTION	¼¼	LOT	TAX STATUS	
9.5	TUALATIN COUNTRY CLUB	2S1W14	SESE	200	C
12.0	WANETA CHAMBERLIN	2S1W16	SESE	108	C
13.2	MADGE MORAND	2S1W16	NWSW	2600	C
13.7	JAMES HASUIKE	2S1W17	NESW	207	B
13.7	THOMAS O'HALLORAN	2S1W17	NESW	1000	A
14.5	GENE CLARK	2S1W17	NWSE	601	C
15.1	THATCHER LOEN	2S1W20	NENE	600	C
15.5	DENE MALLORY	2S1W20	NENW	400	B
16.5	WALTER WANDERSLEBEN	2S1W19	NENW	1300	C
17.0	GLEN WETZEL	2S1W19	NWNW	1000	A
17.4	TONY AMSTAD	2S1W18	SWSW	500	B
17.6	LYNN HENRIKSEN	2S1W18	SESW	1300	C
17.9	DANIEL DENNIS	2S1W18	SESW	1400	B
18.5	JIM FISHER	2S1W18	NWSW	1501	B
19.3	OREGON AZALEAS	2S1W18	SENW	601	A
19.5	TONY AMSTAD	2S1W18	NWNW	700-702-800	A
20.2	BAGGENSTOS BROTHERS	2S1W 7	NWSW	1400-1401	B
20.3	TONY AMSTAD	2S1W 7	NWSW	1500-1600	B
		2S2W12		2500	A
21.2	ARTHUR ROTH	2S2W13	NENW	606	B
21.4	DONALD WACHLIN	2S2W13	SWNW	300-400	A
22.0	STAN GOTTER	2S2W14	SENE	100	B
22.0	CLAUDE NAUJOCK	2S2W14	SENE	900	C
23.7	ROWELL BROTHERS	2S2W14	SWNW	500	A
		2S2W15		100-201	B
24.0	ROWELL BROTHERS	2S2W14	NWNW	1400	B
25.0	WILLIAM SHEPPARD	2S2W11	SWSE	607	B
25.1	ALDEN OLESON	2S2W11	SWSE	702	B
25.3	OREGON HERITAGE DEV.	2S2W11	NWSE	1000	B
		2S2W 3		1202-05	C
25.4	DALE STOBBE	2S2W11	NESW	100	B
25.4	LORETTA FLINT	2S2W11	NESW	103	B
25.4	HARLAN FLINT	2S2W11	NESW	101	B
25.4	BYRON FLINT	2S2W11	NESW	102	B
25.9	CLARENCE ITEL	2S2W11	NWSW	400	A
25.9	JAY HOFFMAN	2S2W11	NWSW	500	B
26.1	TONY AMSTAD	2S2W10	NESE		

26.5	LARRAINE BOGGS	2S2W10	NWSE	100	A
26.7	VIVIAN ANDERSON	2S2W10	SWNE	1201	B
26.9	JAMES STEELE	2S2W10	SENW	702	A
27.0	SHIRLEY SNIDER	2S2W10	SENW	600	A
27.4	WILLIAM NOLL	2S2W10	SWNW	800	A
28.0	JAMES STEELE	2S2W10	SESW	2100	A
28.6	JAMES STAHKLE	2S2W 9	NWSE	1803	B
28.6	SAM GOTTER	2S2W 9	NWSE	1801	B
29.5	STEVE LORENCE	2S2W 9	SENW	1200	B
29.5	RICHARD BERTELLOTTI	2S2W 9	SENW	1501	B
30.0	JAMES BROWN, JR	2S2W 4	SWSE	100	A
30.0	JAMES BROWN,SR	2S2W 4	SWSE	700	A
30.0	MOLLY TIETZE	2S2W 4	SWSE	800	A
30.2	FRANK PUCILOSKI	2S2W 4	SESW	100	C
31.0	NAI KIM	2S2W 4	NWNW	600	A
31.0	GREG SORENSON	1S2W 4	NWNW	200	A
31.3	DON ROSHAK	1S2W 5	NENE	900	A
31.5	THOMAS BOESHMA (2POD)	2S2W 5	NWNE	103-105	A
31.6	RALPH CHRISTIANSEN	2S2W 5	NWNE	100	A
31.8	TONY AMSTAD	2S2W 5	NWNE	107	A
32.1	TONY AMSTAD	1S2W32	SWSE	106	A
32.1	ARKLE LILE	1S2W32	SWSE	190	A
32.4	CAROLYN COOK	1S2W32	NWSE	300	A
32.5	FORREST COWGILL	1S2W32	NWSE	400	A
32.5	DOROTHY SCHMIDLIN	1S2W32	NWSE	190	B
32.6	MYRON BISH	1S2W32	NWSE	800	C
32.6	HEIKES FARMS	1S2W32	NWSE	609	C
32.8	HEIKES FARMS	1S2W32	SWNE	600	A
		1S2W29		601-1100	C
33.1	RALPH PUNCOCHAR	1S2W32	NENE	201	A
33.3	RUDOLPH HUSERIK	1S2W29	SESE	1700	A
33.3	EDNA DAVIS	1S2W29	SESE	300	B
33.3	BELLAMY/VASQUEZ	1S2W29	SESE	701	C
33.5	YVONNE CRESAL	1S2W28	NWSW	1400	C
33.6	IVAN JENSEN	1S2W28	NWSW	1200	A
		1S2W21		800	C
33.6	LOREN REHSE	1S2W28	NWSW	200	A
33.6	TANKERSLEY FARMS	1S2W28	NWSW	202	B
33.6	ROSS ISLAND SAND & GRAVEL	1S2W28	NWSW	1800	A
33.6	COLUMBIA EMPIRE FARMS	1S2W28	NWSW	2500	A
33.7	MARIE WATTS	1S2W28	SWNW	700	C
34.1	JOHN WANDELL	1S2W28	NENW	600	C
34.2	OCEAN PIONEER	1S2W21	SESW	1500	A
34.2	ISABEL VANDECOEVERING	1S2W21	SESW	1400	B
34.5	ROSIE GOLDSMITH	1S2W21	NESW	400	B
34.6	HANS GRUNBAUM	1S2W21	NESW	900	B
35.2	FRED THURNHEER	1S2W21	NWSE	600	C

35.4	JOHN MARTIN	1S2W21	NWSE	1400	A
35.6	JOHN MARTIN	1S2W21	SWNE	1401	A
35.4	HEIKES FARMS	1S2W21	NWSE		
36.0	FRED WALLENDER	1S2W21	NWNE	901	C
36.2	MERIWEATHER GOLF (2 POD)	1S2W16	SWSE	100-109	B
38.0	DARRELL STOFFER	1S2W16	NENW	1900	A
38.4	WILHELMIA WAIBEL	1S2W17	NENE	3500	A
38.5	LICORICE LANE	1S2W17	NENE	100	A
39.0	LICORICE LANE	1S2W17	SWNE	1100-1203	A
40.4	LAWRENCE WAIBEL	1S2W17	SWSW	1000	A
		1S2W18		600	B
41.1	HILLECKE BROTHERS	1S2W18	NESE	100	A
41.1	ROY MALENSKY	1S2W18	NESE	200	C
41.4	ROGER MADSEN	1S2W18	NWSE	800	A
42.0	SANAFIL,INC	1S2W18	SWNW	1000	A
42.5	TOM RADOMSKI	1S2W 7	SWSW	1800	C
42.5	ALAN JESSE	1S2W 7	SWSW	1200-1300	A
		1S2W 7		800	C
42.9	LARRY SOUZA	1S2W 7	SESW	1090	A
43.0	SANAFIL,INC	1S2W 7	SESW	1100	A
43.3	DOUGLAS MORILON	1S2W 7	NESW	1000-1001	A
44.1	CARL PIERSON	1S2W 7	NWSW	500	A
44.8	MAXINE ERDMAN	1S3W12	SWNE	500	A
44.6	GEORGE ROSE	1S3W12	SENE	402	A
45.3	GEORGE ROSE	1S3W12	SENW	402	A
45.9	JASON MCCANN	1S3W11	NESE		C
45.9	RICHARD STANLEY	1S3W11	NESE	304	C
46.0	PEG NELSON-OSLUND	1S3W11	NESE	500-600	C
46.0	RICHARD SCHOELER	1S3W11	NESE	300	A
46.0	JUANETA KUMMER	1S3W11	NESE	1200	A
46.0	DAN HERING	1S3W11	NESE	800-1500	A
46.2	JERRY TANKERSLEY	1S3W11	SWSE	100	A
46.6	MANUEL VASQUEZ	1S3W11	SWSE	200-201	A
46.7	JUANETA KUMMER	1S3W11	SWSE	1200	A
47.0	GEORGE ING	1S3W11	SESW	402	A
47.0	RON VANDESCHUERE	1S3W11	SESW	1300	A
47.0	BART KAMNA	1S3W11	SESW	401	A
47.3	RON VANDESCHUERE	1S3W11	SWSW	600	A
48.0	DETHLEF JANS	1S3W10	SENE	300	C
48.1	LAURIE SPEER	1S3W10	SENE	1101	A
49.0	DAN HERING	1S3W 3	SESE	300	A
49.5	MARTIN SCHOLZ	1S3W 3	SWSE	190-200	A
49.5	MARTIN SCHOLZ	1S3W 3	SWSE	100-101	A
49.5	WES & RUSS BEHRMAN	1S3W 3	SWSE	100	C
49.8	LAURIE SPEER	1S3W 3	SESW	500	A
50.1	LAURIE SPEER	1S3W 3	SESW	100	A
50.3	LAURIE SPEER	1S3W 3	NWSW	102	A

50.5	HEE LEE	1S3W 3	NWSW	100	A
50.8	PASCUAL GARCIA	1S3W 4	NESE	100	C
51.1	GREG PETERS	1S3W 3	SWSW	600	A
51.5	HOWARD VANDYKE	1S3W 9	NENE	400	A
52.0	CALVIN KRAHMER	1S3W 9	NESE	200-300	A
52.1	CALVIN KRAHMER	1S3W 9	NESE	300	A
52.1	CHARLES COLEGROVE	1S3W 9	NESE	801	C
52.5	DINSDALE FARMS (2 POD)	1S3W 9	SESE	100	A
52.8	LLOYD DUYCK	1S3W 9	SWSE	700-800-1300	A
52.8	KEY BANK OF OREGON	1S3W 9	SWSE	700	A
53.4	LEO SHERRY	1S3W 9	SWSW	1200	A
53.4	RICHARD VAN DYKE	1S3W 9	SWSW	202	C
53.5	GAIL HERING	1S3W 9	SWSW	1000	A
53.5	ROBERT DUNCALF	1S3W 9	SWSW	1100	A
53.9	ROBERT DUNCALF	1S3W 9	SWSW	1400	C
53.9	BOB LAFOLLETTE	1S3W 8	NESE	800	C
53.9	LOYAL LEFORE	1S3W 8	NESE	900	C
54.6	GEORGE PRUITT	1S3W 8	SWNE	700	A
55.0	UNIFIED SEWERAGE AGENCY	1S3W 8	NENW	300	B
55.7	ZURCHER ET AL	1S3W 9	NWSW	100	A
55.7	ZURCHER ET AL	1S3W 9	NWSW	100	A
55.7	ZURCHER ET AL	1S3W 9	NWSW	501	A
55.7	FRED HOVDA	1S3W 9	NWSW	600	A
56.3	TUALATIN VALLEY IRRI DIST	1S3W 8	NWSW	(SHPP)	
56.7	MIKE MAROON	1S3W18	NWNE	100	A
56.8	GALES CREEK				
57.5	DELBERT VANAKEN	1S3W18	NWNW	700	A
57.5	LOVEJOY CENTER	1S3W18	NWNW	500	A
57.6	WAYNE NUTSCH	1S4W13	SENE	600	A
57.7	EUGENE VAN DYKE	1S4W13	SENE	500	A
57.9	LOVEJOY CENTER	1S3W13	NESE	600	A
58.0	PAUL SIMPSON	1S4W13	NESE	700	A
58.7	HOWARD POWELL	1S4W13	SWSE	1101	C
58.8	ALFRED HUTCHINSON (2 POD)	1S4W24	NWNE	500	A
58.8	ALFRED HUTCHINSON	1S4W24	NWNE	3500	A
59.5	ALFRED HUTCHINSON	1S4W24	NESW	601	A
59.5	GARY ZURCHER	1S4W24	NESW	600	C
59.7	BETTY MEIWES/BEVERLY MEEUWSEN	1S4W24	SWSE	900	A
60.0	SCOGGIN CREEK				
60.4	JIM FISHER	1S3W25	SWNE	1801	A
60.4	TALON BUCHHOLZ	1S3W25	SWNE	1600	A
60.5	IVAN HEIN	1S3W25	NESW	1500	C
60.5	JOHN AGUIRRE	1S3W25	NESW	701	A
60.9	HAROLD BATES	1S4W25	SESW	300	A
61.2	ROBERT WISMER	1S4W36	NWNW	500	A
61.7	ROBERT WISMER	1S4W36	SWNW	500	A
61.9	WAPATO CANAL	1S4W36	NWSW		

62.4	JAMES BEECHER	1S4W35	NWSE	3400	C
62.6	HAROLD BATES	1S4W35	NWSE	2000	A
63.0	LYELL GARDNER	1S4W35	NWSW	2500	A
63.3	DON WALDRON	1S4W34	NESE	1000	C
63.4	LILLIAN BEELER	1S4W34	NWSE	400	A
63.5	LILLIAN BEELER	1S4W34	NWSE	1100	A
63.5	HARRY WEITZER	1S4W34	NWSE	1200	A
63.9	MULHOLLAND FARMS	1S4W34	SWSW	600	A
64.0	BRUCE MILLER	1S4W34	SWSW	1400	A

WAPATO DIVERSION USERS (See RM 61.9)

AGUIRRE & SCOTT FARMS	RICHARD ADAMSON
HAROLD BATES	RON BATES
JAMES BEECHER	LILLIAN BEELER
GENE BIGGINS	LOIS CROP
CHRISTOPHER DOLBY	FARMERS HOME ADMINISTRATION
JAMES FISHER	LESLIE FRUIN
FURUKAWA BROTHERS	CITY OF GASTON
KEATON GILDERSLEEVE	* KEVIN GUY
WILLIAM HEESACKER	DWAYNE HEIKES
HUSERIK BROTHERS	* KENNETH MCADAMS
CARL RASMUSSEN	DENNIS REESE
DON RICHTER	FRANCIS ROBB
CRAIG SAUERS	ALFRED SPRY
* ALEX STEEL	* REVA STILLER
* RICHARD UNDERWOOD	UNITED STATES DEPT OF FISH AND WILDLIFE
ALVIN VANDYKE	J A WATENPAUGH

* STATUS "C" ALL THE REST STATUS "A"

SCOGGIN CREEK

DIVERSION POINT RM	DIVERSION NAME	LEGAL DESCRIPTION	¼¼	TAX LOT	STATUS
	ANTHONY BOUNEFF				
	LEWIS DISCHNER				
	FIVE OAKS LIMITED				
	JAMES HAYES				
	PATTON VALLEY PUMP PLANT	1S4W 26	NWNW		
	ALVIN VANDYKE				

8. PLACE OF USE

Orig Acres	Addtl Acres	P/A/S	Location	S	Twn	Rng	Name	Map
0.00	4.20	P	SWNW	7	1 N	2 W	REMI COUSSENS	88
0.00	3.10	P	NWSW	7	1 N	2 W	REMI COUSSENS	88

0.00	14.50	S	NWSW	7	1	N	2	W	REMI COUSSENS 90
0.00	2.70	S	SESW	7	1	N	2	W	REMI COUSSENS 90
0.00	0.50	S	NWNW	18	1	N	2	W	REMI COUSSENS 90
0.00	0.20	P	NENE	2	1	N	3	W	M.V. CROPP FARMS 275,276
0.00	2.60	S	NENE	2	1	N	3	W	M.V. CROPP FARMS 275,276
5.20	0.00	P	NENE	2	1	N	3	W	MELVIN FINEGAN ORIGINAL MAP 647
40.78	0.00	P	NWNE	2	1	N	3	W	MELVIN FINEGAN ORIGINAL MAP 647
0.00	4.20	P	SWNE	2	1	N	3	W	KENNETH BERGER 212
30.10	0.00	P	SWNE	2	1	N	3	W	MELVIN FINEGAN ORIGINAL MAP 647
0.00	25.90	P	SENE	2	1	N	3	W	KENNETH BERGER 212
16.80	0.00	P	NENW	2	1	N	3	W	MELVIN FINEGAN ORIGINAL MAP 647
22.60	0.00	P	NENW	2	1	N	3	W	REMI COUSSENS ORIGINAL MAP 646
16.20	0.00	P	NWNW	2	1	N	3	W	REMI COUSSENS ORIGINAL MAP 646
20.20	0.00	P	NWNW	2	1	N	3	W	MELVIN FINEGAN ORIGINAL MAP 647
0.00	0.30	P	SWNW	2	1	N	3	W	WILL & EDNA DURIG 213
3.80	0.00	P	SWNW	2	1	N	3	W	MELVIN FINEGAN ORIGINAL MAP 647
22.00	0.00	P	SENW	2	1	N	3	W	MELVIN FINEGAN ORIGINAL MAP 647
0.00	28.10	P	NESW	2	1	N	3	W	WILL & EDNA DURIG 213
0.00	18.70	P	NWSW	2	1	N	3	W	WILL & EDNA DURIG 213
0.00	18.50	P	SWSW	2	1	N	3	W	BILL & BOB TOLKE 289 290
0.00	10.80	P	SESW	2	1	N	3	W	BILL & BOB TOLKE 289 290
0.00	21.60	P	SESW	2	1	N	3	W	WILL & EDNA DURIG 213
0.00	4.60	P	NESE	2	1	N	3	W	KENNETH BERGER 212
4.90	0.00	P	NESE	2	1	N	3	W	KENNETH BERGER ORIGINAL MAP 632
0.00	13.10	P	NWSE	2	1	N	3	W	WILL & EDNA DURIG 213
10.40	0.00	P	NWSE	2	1	N	3	W	KENNETH BERGER ORIGINAL MAP 632
0.00	1.90	P	SWSE	2	1	N	3	W	BILL & BOB TOLKE 289 290
0.00	13.90	P	SWSE	2	1	N	3	W	WILL & EDNA DURIG 213
24.40	0.00	P	SWSE	2	1	N	3	W	KENNETH BERGER ORIGINAL MAP 632
12.40	0.00	P	SESE	2	1	N	3	W	KENNETH BERGER ORIGINAL MAP 632
0.00	3.80	S	NENE	3	1	N	3	W	REMI COUSSENS 91
0.30	0.00	P	NENE	3	1	N	3	W	MELVIN FINEGAN ORIGINAL MAP 647
0.00	8.40	S	NWNE	3	1	N	3	W	REMI COUSSENS 91
23.60	0.00	S	NWNE	3	1	N	3	W	REMI COUSSENS ORIGINAL MAP 569
0.00	6.00	S	SWNE	3	1	N	3	W	REMI COUSSENS 91
0.00	7.70	P	SWNE	3	1	N	3	W	MELVIN & HAROLD DERSHAM 676
12.10	0.00	S	SWNE	3	1	N	3	W	JOSEPH HERTEL ORIGINAL MAP 568
0.00	1.10	S	SENE	3	1	N	3	W	REMI COUSSENS 91
0.00	0.30	P	NENW	3	1	N	3	W	REMI COUSSENS 91
0.00	10.60	S	NENW	3	1	N	3	W	REMI COUSSENS 91
0.90	0.00	S	NENW	3	1	N	3	W	JOSEPH HERTEL ORIGINAL MAP 568
25.60	0.00	S	NENW	3	1	N	3	W	REMI COUSSENS ORIGINAL MAP 569
0.00	2.10	P	NWNW	3	1	N	3	W	REMI COUSSENS 91
0.00	12.50	S	NWNW	3	1	N	3	W	REMI COUSSENS 91
0.00	2.30	S	SWNW	3	1	N	3	W	NORBET PETERS 137
20.70	0.00	S	SWNW	3	1	N	3	W	JOSEPH HERTEL ORIGINAL MAP 568
0.00	0.20	S	SENW	3	1	N	3	W	REMI COUSSENS 91
35.50	0.00	S	SENW	3	1	N	3	W	JOSEPH HERTEL ORIGINAL MAP 568
0.00	22.00	S	NESW	3	1	N	3	W	NORBET PETERS 137
6.60	0.00	S	NESW	3	1	N	3	W	JOSEPH HERTEL ORIGINAL MAP 568
8.10	0.00	S	NESW	3	1	N	3	W	R.B. PAMPLIN JR. ORIGINAL MAP 567
0.00	6.40	P	NWSW	3	1	N	3	W	NORBET PETERS 137
0.00	22.10	S	NWSW	3	1	N	3	W	NORBET PETERS 137
0.50	0.00	S	NWSW	3	1	N	3	W	JOSEPH HERTEL ORIGINAL MAP 568
9.70	0.00	S	NWSW	3	1	N	3	W	R.B. PAMPLIN JR. ORIGINAL MAP 567
0.00	19.70	P	SWSW	3	1	N	3	W	CHARLES HERTEL 264
1.80	0.00	S	SWSW	3	1	N	3	W	R.B. PAMPLIN JR. ORIGINAL MAP 567
0.00	1.10	P	SESW	3	1	N	3	W	EDWIN DUYCK 149
0.00	4.50	S	SESW	3	1	N	3	W	NORBET PETERS 137

0.00	4.60	P	SESW	3	1	N	3	W	CHARLES HERTEL	264
5.00	0.00	S	SESW	3	1	N	3	W	R.B. PAMPLIN JR.	ORIGINAL MAP 567
21.70	0.00	P	SESW	3	1	N	3	W	FRANCIS HERTEL	ORIGINAL MAP 565
0.00	7.50	P	NESE	3	1	N	3	W	MELVIN & HAROLD DERSHAM	676
11.40	0.00	P	NESE	3	1	N	3	W	MELVIN E. DERSHAM	ORIGINAL MAP 631
0.00	3.40	S	NWSE	3	1	N	3	W	NORBET PETERS	137
3.70	0.00	S	NWSE	3	1	N	3	W	JOSEPH HERTEL	ORIGINAL MAP 568
28.80	0.00	P	NWSE	3	1	N	3	W	MELVIN E. DERSHAM	ORIGINAL MAP 631
0.00	0.04	S	SWSE	3	1	N	3	W	NORBET PETERS	137
0.00	3.30	P	SWSE	3	1	N	3	W	EDWIN DUYCK	149
0.00	11.30	P	SWSE	3	1	N	3	W	MELVIN & HAROLD DERSHAM	676
0.00	14.10	P	SWSE	3	1	N	3	W	EDWIN H. DUYCK	U-3
9.10	0.00	P	SWSE	3	1	N	3	W	MELVIN E. DERSHAM	ORIGINAL MAP 631
14.10	0.00	P	SWSE	3	1	N	3	W	EDWIN H DUYCK	ORIGINAL MAP 566
0.00	5.50	P	SESE	3	1	N	3	W	MELVIN & HAROLD DERSHAM	676
0.00	8.70	P	SESE	3	1	N	3	W	EDWIN H. DUYCK	U-3
0.00	12.10	P	SESE	3	1	N	3	W	BILL & BOB TOLKE	289 290
0.70	0.00	P	SESE	3	1	N	3	W	MELVIN E. DERSHAM	ORIGINAL MAP 631
8.70	0.00	P	SESE	3	1	N	3	W	EDWIN H DUYCK	ORIGINAL MAP 566
0.00	0.57	P	NENE	4	1	N	3	W	BOB DERSHAM	34
0.00	1.55	P	NWNE	4	1	N	3	W	BOB DERSHAM	34
0.00	11.96	P	SWNE	4	1	N	3	W	BOB DERSHAM	34
0.60	0.00	P	SWNE	4	1	N	3	W	JOSEPH A. DUYCK	ORIGINAL MAP 601
6.30	0.00	P	SWNE	4	1	N	3	W	DUYCK BROS.	ORIGINAL MAP 679
0.00	2.20	S	SENE	4	1	N	3	W	NORBET PETERS	137
0.00	10.19	P	SENE	4	1	N	3	W	BOB DERSHAM	34
0.00	2.70	P	NENW	4	1	N	3	W	SIDNEY GOBEL	98
0.00	14.90	P	NWNW	4	1	N	3	W	SIDNEY GOBEL	98
0.00	1.50	P	SWNW	4	1	N	3	W	JOSEPH A. DUYCK	45
0.00	32.50	P	SWNW	4	1	N	3	W	SIDNEY GOBEL	98
1.00	0.00	P	SWNW	4	1	N	3	W	DUYCK BROS.	ORIGINAL MAP 679
2.50	0.00	P	SWNW	4	1	N	3	W	JOSEPH A. DUYCK	ORIGINAL MAP 601
2.60	0.00	P	SWNW	4	1	N	3	W	SIDNEY T. GOBEL	ORIGINAL MAP 599
0.00	3.00	P	SENW	4	1	N	3	W	SIDNEY GOBEL	98
9.40	0.00	P	SENW	4	1	N	3	W	JOSEPH A. DUYCK	ORIGINAL MAP 601
20.30	0.00	P	SENW	4	1	N	3	W	DUYCK BROS.	ORIGINAL MAP 679
30.10	0.00	P	NESW	4	1	N	3	W	JOSEPH A. DUYCK	ORIGINAL MAP 601
0.00	11.10	S	NWSW	4	1	N	3	W	JOSEPH A. DUYCK	45
0.00	15.00	P	NWSW	4	1	N	3	W	JOSEPH A. DUYCK	45
13.90	0.00	P	NWSW	4	1	N	3	W	JOSEPH A. DUYCK	ORIGINAL MAP 601
0.00	0.91	P	SWSW	4	1	N	3	W	BOB DERSHAM	109 SUP 24
0.00	1.40	P	SWSW	4	1	N	3	W	JOSEPH A. DUYCK	45
0.00	19.50	S	SWSW	4	1	N	3	W	JOSEPH A. DUYCK	45
4.60	0.00	P	SWSW	4	1	N	3	W	JOSEPH A. DUYCK	ORIGINAL MAP 601
11.10	0.00	P	SESW	4	1	N	3	W	JOSEPH A. DUYCK	ORIGINAL MAP 601
0.00	0.30	P	NESE	4	1	N	3	W	SIDNEY GOBEL	98
0.00	4.50	P	NESE	4	1	N	3	W	NORBET PETERS	137
0.00	10.70	S	NESE	4	1	N	3	W	NORBET PETERS	137
0.10	0.00	P	NWSE	4	1	N	3	W	JOSEPH A. DUYCK	ORIGINAL MAP 601
0.00	6.40	P	NENE	5	1	N	3	W	SIDNEY GOBEL	98
0.00	7.10	P	NENE	5	1	N	3	W	A.J. VACHTER	313
2.90	0.00	P	NENE	5	1	N	3	W	SIDNEY T. GOBEL	ORIGINAL MAP 599
0.00	1.20	P	NWNE	5	1	N	3	W	MYRON DUYCK	38
0.00	22.50	P	NWNE	5	1	N	3	W	A.J. VACHTER	313
2.10	0.00	P	NWNE	5	1	N	3	W	MYRON DUYCK	ORIGINAL MAP 598
0.00	0.60	P	SWNE	5	1	N	3	W	JOSEPH A. DUYCK	45
0.00	8.00	P	SWNE	5	1	N	3	W	A.J. VACHTER	313
0.00	12.60	P	SWNE	5	1	N	3	W	MYRON DUYCK	38
13.30	0.00	P	SWNE	5	1	N	3	W	JOE & DOROTHY DUYCK	ORIGINAL MAP 600

0.00	0.20	P	SENE	5	1	N	3	W	SIDNEY GOBEL	98
0.00	0.60	P	SENE	5	1	N	3	W	A.J. VACHTER	313
0.00	5.30	P	SENE	5	1	N	3	W	JOSEPH A. DUYCK	45
7.80	0.00	P	SENE	5	1	N	3	W	JOE & DOROTHY DUYCK	ORIGINAL MAP 600
24.50	0.00	P	SENE	5	1	N	3	W	SIDNEY T. GOBEL	ORIGINAL MAP 599
0.00	0.10	P	NENW	5	1	N	3	W	A.J. VACHTER	313
0.00	3.60	P	NENW	5	1	N	3	W	MYRON DUYCK	38
25.90	0.00	P	NENW	5	1	N	3	W	MYRON DUYCK	ORIGINAL MAP 598
0.00	6.20	P	NWNW	5	1	N	3	W	WILLIS MEEUWSEN	227
2.00	0.00	P	NWNW	5	1	N	3	W	MYRON DUYCK	ORIGINAL MAP 598
25.00	0.00	P	NWNW	5	1	N	3	W	WILLIS A. MEEUWSEN	ORIGINAL MAP 597
0.00	5.90	P	SWNW	5	1	N	3	W	MYRON DUYCK	38
0.00	24.70	P	SWNW	5	1	N	3	W	WILLIS MEEUWSEN	227
5.10	0.00	P	SWNW	5	1	N	3	W	WALTER R. DUYCK	ORIGINAL MAP 595
0.00	36.50	P	SENW	5	1	N	3	W	MYRON DUYCK	38
0.00	23.40	P	SWSW	5	1	N	3	W	ROSIE SPIERING	46
0.00	25.90	P	SESW	5	1	N	3	W	ROSIE SPIERING	46
0.00	1.80	S	NESE	5	1	N	3	W	JOSEPH A. DUYCK	45
0.00	2.50	P	NESE	5	1	N	3	W	JACK SUELA	312
0.00	6.40	P	NESE	5	1	N	3	W	JOSEPH A. DUYCK	45
3.80	0.00	P	NESE	5	1	N	3	W	JOE & DOROTHY DUYCK	ORIGINAL MAP 600
0.00	0.20	P	NWSE	5	1	N	3	W	JACK SUELA	312
0.00	0.50	P	NWSE	5	1	N	3	W	JOSEPH A. DUYCK	45
0.00	1.40	P	SWSE	5	1	N	3	W	JACK SUELA	312
0.00	2.67	P	SWSE	5	1	N	3	W	RALPH DUYCK	235
0.00	3.90	S	SWSE	5	1	N	3	W	BOB DERSHAM	109 SUP 24
2.70	0.00	P	SWSE	5	1	N	3	W	JULIUS C. DUYCK	ORIGINAL MAP 583
0.00	2.30	P	SESE	5	1	N	3	W	JACK SUELA	312
0.00	5.90	S	SESE	5	1	N	3	W	JOSEPH A. DUYCK	45
0.00	13.80	P	SESE	5	1	N	3	W	BOB DERSHAM	109 SUP 24
1.60	0.00	P	SESE	5	1	N	3	W	JULIUS C. DUYCK	ORIGINAL MAP 583
0.00	19.80	P	NENE	6	1	N	3	W	WILLIS MEEVWSEN	227
7.70	0.00	P	NENE	6	1	N	3	W	WILLIAM J. HERINCKX	ORIGINAL MAP 596
32.70	0.00	P	NWNE	6	1	N	3	W	WILLIAM J. HERINCKX	ORIGINAL MAP 596
19.00	0.00	P	SWNE	6	1	N	3	W	WALTER R. DUYCK	ORIGINAL MAP 595
0.00	3.50	P	SENE	6	1	N	3	W	WILLIS MEEVWSEN	227
34.80	0.00	P	SENE	6	1	N	3	W	WALTER R. DUYCK	ORIGINAL MAP 595
0.00	27.00	P	SWNW	6	1	N	3	W	GUY NOWELS	302
0.00	16.70	P	SENW	6	1	N	3	W	GUY NOWELS	302
0.00	27.32	P	NESE	6	1	N	3	W	CECILIA DUYCK	47
12.90	0.00	P	NESE	6	1	N	3	W	CECILIA DUYCK	ORIGINAL MAP 576
0.00	10.00	P	NWSE	6	1	N	3	W	TOM & BRIAN DUYCK	285
0.00	19.30	P	NWSE	6	1	N	3	W	CYRIL VANDEHEY	324
0.00	9.00	P	SWSE	6	1	N	3	W	TOM & BRIAN DUYCK	285
0.00	17.20	P	SWSE	6	1	N	3	W	CYRIL VANDEHEY	324
39.10	0.00	P	SESE	6	1	N	3	W	CECILIA DUYCK	ORIGINAL MAP 576
0.00	5.54	P	NENE	7	1	N	3	W	LAWRENCE SPIERING	8
0.00	10.40	P	NENE	7	1	N	3	W	LYLE MEEUWSEN	680
0.00	10.60	P	NENE	7	1	N	3	W	KENNETH ACKERMAN	315
7.00	0.00	P	NENE	7	1	N	3	W	LAWRENCE J. SPIERING	ORIGINAL MAP 584
0.00	2.05	P	NWNE	7	1	N	3	W	LAWRENCE SPIERING	8
3.00	0.00	P	NWNE	7	1	N	3	W	LAWRENCE J. SPIERING	ORIGINAL MAP 584
33.30	0.00	P	NWNE	7	1	N	3	W	CECIL HERB	ORIGINAL MAP 585
0.00	0.06	S	SWNE	7	1	N	3	W	EUGENE VANDEHEY	268
0.00	5.07	P	SWNE	7	1	N	3	W	LAWRENCE SPIERING	8
0.00	12.20	S	SWNE	7	1	N	3	W	RON TANKERSLEY	255
18.50	0.00	P	SWNE	7	1	N	3	W	CECIL HERB	ORIGINAL MAP 585
0.00	0.70	S	SENE	7	1	N	3	W	EUGENE VANDEHEY	268
0.00	13.04	P	SENE	7	1	N	3	W	LAWRENCE SPIERING	8

0.00	16.40	P	SENE	7	1	N	3	W	KENNETH ACKERMAN	315
0.00	4.37	P	NENW	7	1	N	3	W	KENNETH PETERS	35
33.80	0.00	P	NENW	7	1	N	3	W	CECIL HERB	ORIGINAL MAP 585
0.00	3.30	P	NWNW	7	1	N	3	W	HUGH HESS	326
0.00	19.70	P	NWNW	7	1	N	3	W	KENNETH PETERS	35
9.40	0.00	P	NWNW	7	1	N	3	W	GLEN P. IRELAND	ORIGINAL MAP 586
0.00	12.43	P	SWNW	7	1	N	3	W	KENNETH PETERS	35
25.50	0.00	P	SWNW	7	1	N	3	W	GLEN P. IRELAND	ORIGINAL MAP 586
0.00	2.75	P	SENW	7	1	N	3	W	KENNETH PETERS	35
0.00	5.20	S	SENW	7	1	N	3	W	RON TANKERSLEY	255
1.80	0.00	P	SENW	7	1	N	3	W	GLEN P. IRELAND	ORIGINAL MAP 586
28.90	0.00	P	SENW	7	1	N	3	W	CECIL HERB	ORIGINAL MAP 585
0.00	27.60	S	NESW	7	1	N	3	W	RON TANKERSLEY	255
0.00	26.00	S	NWSW	7	1	N	3	W	RON TANKERSLEY	255
8.40	0.00	P	SWSW	7	1	N	3	W	ROSE YUNKER	ORIGINAL MAP 588
0.00	12.40	P	NESE	7	1	N	3	W	KENNETH ACKERMAN	315
0.00	16.70	S	NESE	7	1	N	3	W	EUGENE VANDEHEY	268
0.00	6.10	S	NWSE	7	1	N	3	W	EUGENE VANDEHEY	268
0.00	19.60	S	NWSE	7	1	N	3	W	RON TANKERSLEY	255
0.00	10.00	S	SWSE	7	1	N	3	W	EUGENE VANDEHEY	268
0.00	27.10	S	SESE	7	1	N	3	W	EUGENE VANDEHEY	268
0.00	3.30	S	NENE	8	1	N	3	W	BOB DERSHAM	109 SUP 24
21.60	0.00	P	NENE	8	1	N	3	W	JULIUS C. DUYCK	ORIGINAL MAP 583
0.90	0.00	S	NWNE	8	1	N	3	W	JOSEPH A. DUYCK	ORIGINAL MAP 575
24.10	0.00	P	NWNE	8	1	N	3	W	JULIUS C. DUYCK	ORIGINAL MAP 583
0.00	7.53	S	SWNE	8	1	N	3	W	RALPH DUYCK	236
6.30	0.00	S	SWNE	8	1	N	3	W	JOSEPH A. DUYCK	ORIGINAL MAP 575
0.00	9.64	S	SENE	8	1	N	3	W	RALPH DUYCK	236
0.00	22.43	P	NENW	8	1	N	3	W	STEVE DUYCK	49
1.20	0.00	P	NENW	8	1	N	3	W	STEVEN J. DUYCK	ORIGINAL MAP 582
4.40	0.00	S	NENW	8	1	N	3	W	JOSEPH A. DUYCK	ORIGINAL MAP 575
11.40	0.00	P	NENW	8	1	N	3	W	JULIUS C. DUYCK	ORIGINAL MAP 583
0.00	0.50	S	NWNW	8	1	N	3	W	JOSEPH DUYCK	48
3.40	0.00	S	NWNW	8	1	N	3	W	JOSEPH A. DUYCK	ORIGINAL MAP 575
33.80	0.00	P	NWNW	8	1	N	3	W	STEVEN J. DUYCK	ORIGINAL MAP 582
0.00	4.00	S	SWNW	8	1	N	3	W	JOSEPH DUYCK	48
26.60	0.00	S	SWNW	8	1	N	3	W	JOSEPH A. DUYCK	ORIGINAL MAP 575
31.20	0.00	S	SENW	8	1	N	3	W	JOSEPH A. DUYCK	ORIGINAL MAP 575
0.00	5.70	S	NESW	8	1	N	3	W	WILFRED PETERS	251
0.00	7.50	S	NWSW	8	1	N	3	W	WILFRED PETERS	251
0.00	3.00	S	SWSW	8	1	N	3	W	WILFRED PETERS	251
0.00	5.60	P	SWSW	8	1	N	3	W	MRS.MARVIN BURTON	226
0.00	10.90	S	SESW	8	1	N	3	W	WILFRED PETERS	251
3.40	0.00	S	SESW	8	1	N	3	W	RON TANKERSLEY	ORIGINAL MAP 581
4.20	0.00	P	SESW	8	1	N	3	W	WALTER L. CASWELL	ORIGINAL MAP 580
1.80	0.00	P	SWSE	8	1	N	3	W	WALTER L. CASWELL	ORIGINAL MAP 580
15.10	0.00	S	SWSE	8	1	N	3	W	RON TANKERSLEY	ORIGINAL MAP 581
0.00	7.23	S	NENW	9	1	N	3	W	RALPH DUYCK	236
0.00	10.38	S	NWNW	9	1	N	3	W	BOB DERSHAM	109 SUP 24
0.00	13.59	S	NESW	9	1	N	3	W	MILDRED & ELMER DELPLANCHE	163
0.00	1.47	P	SESW	9	1	N	3	W	MILDRED & ELMER DELPLANCHE	163
0.00	10.00	S	SESW	9	1	N	3	W	MILDRED & ELMER DELPLANCHE	163
0.00	5.50	P	NESE	9	1	N	3	W	VYLETTE PUTNAM	126
4.60	0.00	S	NESE	9	1	N	3	W	A.E. DELPLANCHE	ORIGINAL MAP 629
0.00	6.12	S	NWSE	9	1	N	3	W	MILDRED & ELMER DELPLANCHE	163
7.50	0.00	S	NWSE	9	1	N	3	W	A.E. DELPLANCHE	ORIGINAL MAP 629
0.00	19.74	S	SWSE	9	1	N	3	W	MILDRED & ELMER DELPLANCHE	163
18.60	0.00	S	SWSE	9	1	N	3	W	A.E. DELPLANCHE	ORIGINAL MAP 629
0.00	0.47	S	SESE	9	1	N	3	W	MILDRED & ELMER DELPLANCHE	163

0.00	13.70	P	SESE	9	1	N	3	W	VYLETTE PUTNAM	126
5.00	0.00	P	SESE	9	1	N	3	W	VYLETTE PUTMAN	ORIGINAL MAP 630
12.00	0.00	S	SESE	9	1	N	3	W	A.E. DELPLANCHE	ORIGINAL MAP 629
0.00	13.60	P	NENE	10	1	N	3	W	BILL & BOB TOLKE	289 290
0.00	14.90	P	NENE	10	1	N	3	W	EDWIN H. DUYCK	U-3
14.90	0.00	P	NENE	10	1	N	3	W	EDWIN H DUYCK	ORIGINAL MAP 566
0.00	1.10	P	NWNE	10	1	N	3	W	EDWIN DUYCK	149
0.00	12.30	P	NWNE	10	1	N	3	W	EDWIN H. DUYCK	U-3
12.30	0.00	P	NWNE	10	1	N	3	W	EDWIN H DUYCK	ORIGINAL MAP 566
0.00	19.30	P	SENE	10	1	N	3	W	BILL & BOB TOLKE	289 290
0.00	1.20	P	NENW	10	1	N	3	W	EDWIN DUYCK	149
0.00	11.47	P	NENW	10	1	N	3	W	CHARLES HERTEL	264
17.70	0.00	P	NENW	10	1	N	3	W	FRANCIS HERTEL	ORIGINAL MAP 565
0.00	28.30	P	NWNW	10	1	N	3	W	CHARLES HERTEL	264
0.60	0.00	P	NWNW	10	1	N	3	W	FRANCIS HERTEL	ORIGINAL MAP 565
0.00	4.80	P	SWNW	10	1	N	3	W	CHARLES HERTEL	264
0.00	5.40	P	SENW	10	1	N	3	W	CHARLES HERTEL	264
0.00	0.40	P	NESW	10	1	N	3	W	BOB JOSSY	272
0.00	2.70	P	NESW	10	1	N	3	W	GREG & KATHLEEN SIEVERS	281
0.00	6.20	P	NWSW	10	1	N	3	W	GREG & KATHLEEN SIEVERS	281
0.00	8.80	P	SWSW	10	1	N	3	W	GREG & KATHLEEN SIEVERS	281
15.00	0.00	P	SWSW	10	1	N	3	W	DAVE & ELLEN VANASCHE	ORIGINAL MAP 685
0.00	0.40	P	SESW	10	1	N	3	W	BOB JOSSY	272
0.00	0.80	P	SESW	10	1	N	3	W	KENNETH MATHASON	273
0.00	4.12	P	SESW	10	1	N	3	W	ANNA SALZWEDEL	REVISED 54
0.00	12.20	P	SESW	10	1	N	3	W	GREG & KATHLEEN SIEVERS	281
16.50	0.00	P	SESW	10	1	N	3	W	DAVE & ELLEN VANASCHE	ORIGINAL MAP 685
0.00	26.50	P	NESE	10	1	N	3	W	BILL & BOB TOLKE	289 290
0.00	1.50	P	NWSE	10	1	N	3	W	BOB JOSSY	272
0.00	8.77	P	SWSE	10	1	N	3	W	ANNA SALZWEDEL	REVISED 54
0.00	12.40	P	SWSE	10	1	N	3	W	KENNETH MATHASON	273
0.00	13.40	P	SWSE	10	1	N	3	W	BOB JOSSY	272
0.60	0.00	P	SWSE	10	1	N	3	W	MELVIN R. SALZWEDEL	ORIGINAL MAP 641
0.00	0.30	P	SESE	10	1	N	3	W	KENNETH MATHASON	273
0.00	2.10	P	SESE	10	1	N	3	W	BOB JOSSY	272
0.00	12.10	P	SESE	10	1	N	3	W	BILL & BOB TOLKE	289 290
25.20	0.00	P	SESE	10	1	N	3	W	MELVIN R. SALZWEDEL	ORIGINAL MAP 641
0.00	3.70	P	NENE	11	1	N	3	W	REMI COUSSENS	91
0.00	4.90	P	NENE	11	1	N	3	W	BILL & BOB TOLKE	289 290
0.90	0.00	P	NENE	11	1	N	3	W	KENNETH BERGER	ORIGINAL MAP 632
0.00	39.00	P	NWNE	11	1	N	3	W	BILL & BOB TOLKE	289 290
0.90	0.00	P	NWNE	11	1	N	3	W	KENNETH BERGER	ORIGINAL MAP 632
0.00	0.70	P	SWNE	11	1	N	3	W	REMI COUSSENS	97
0.00	34.60	P	SWNE	11	1	N	3	W	BILL & BOB TOLKE	289 290
0.00	35.50	P	SWNE	11	1	N	3	W	BILL & BOB TOLKE	289 290
1.80	0.00	P	SWNE	11	1	N	3	W	REMI COUSSENS	ORIGINAL MAP 636
0.00	25.80	P	SENE	11	1	N	3	W	REMI COUSSENS	97
10.90	0.00	P	SENE	11	1	N	3	W	REMI COUSSENS	ORIGINAL MAP 636
0.00	39.20	P	NENW	11	1	N	3	W	BILL & BOB TOLKE	289 290
0.00	38.80	P	NWNW	11	1	N	3	W	BILL & BOB TOLKE	289 290
0.00	0.11	P	SWNW	11	1	N	3	W	STEVE CAWRSE	51
0.00	40.20	P	SENW	11	1	N	3	W	BILL & BOB TOLKE	289 290
0.00	4.00	P	NESW	11	1	N	3	W	BILL & BOB TOLKE	289 290
0.00	14.10	P	NESW	11	1	N	3	W	K.A. BERGER FARMS, INC.	341
0.00	20.55	P	NESW	11	1	N	3	W	STEVE CAWRSE	51
0.00	18.49	P	NWSW	11	1	N	3	W	STEVE CAWRSE	51
0.00	18.50	P	NWSW	11	1	N	3	W	BILL & BOB TOLKE	289 290
0.00	6.50	P	SWSW	11	1	N	3	W	BILL & BOB TOLKE	289 290
0.00	27.56	P	SWSW	11	1	N	3	W	STEVE CAWRSE	51

4.20	0.00	P	SWSW	11	1	N	3	W	MELVIN R. SALZWEDEL	ORIGINAL MAP 641
0.00	14.10	P	SESW	11	1	N	3	W	STEVE CAWRSE	51
0.00	26.60	P	SESW	11	1	N	3	W	K.A. BERGER FARMS, INC.	341
0.00	3.30	P	NESE	11	1	N	3	W	K.A. BERGER FARMS, INC.	341
30.00	0.00	P	NESE	11	1	N	3	W	REMI COUSSENS	ORIGINAL MAP 636
0.00	3.00	P	NWSE	11	1	N	3	W	CLARENCE DUYCK	335
0.00	8.60	P	NWSE	11	1	N	3	W	BILL & BOB TOLKE	289 290
0.00	18.10	P	NWSE	11	1	N	3	W	K.A. BERGER FARMS, INC.	341
5.50	0.00	P	NWSE	11	1	N	3	W	REMI COUSSENS	ORIGINAL MAP 636
0.00	37.80	P	SWSE	11	1	N	3	W	K.A. BERGER FARMS, INC.	341
0.00	38.50	P	SESE	11	1	N	3	W	K.A. BERGER FARMS, INC.	341
0.00	7.60	P	SWNE	12	1	N	3	W	REMI COUSSENS	97
0.00	16.80	P	SWNE	12	1	N	3	W	REMI COUSSENS	88
8.00	0.00	P	SWNE	12	1	N	3	W	REMI COUSSENS	ORIGINAL MAP 636
0.00	30.40	P	SENE	12	1	N	3	W	REMI COUSSENS	88
0.00	2.10	P	SWNW	12	1	N	3	W	REMI COUSSENS	97
2.30	0.00	P	SWNW	12	1	N	3	W	REMI COUSSENS	ORIGINAL MAP 636
0.00	11.90	P	SENW	12	1	N	3	W	REMI COUSSENS	97
9.30	0.00	P	SENW	12	1	N	3	W	REMI COUSSENS	ORIGINAL MAP 636
0.00	0.60	P	NESW	12	1	N	3	W	REMI COUSSENS	97
35.30	0.00	P	NESW	12	1	N	3	W	REMI COUSSENS	ORIGINAL MAP 636
0.00	1.00	P	NWSW	12	1	N	3	W	K.A. BERGER FARMS, INC.	341
35.80	0.00	P	NWSW	12	1	N	3	W	REMI COUSSENS	ORIGINAL MAP 636
0.00	7.90	P	SWSW	12	1	N	3	W	REMI COUSSENS	89
0.00	26.00	P	SWSW	12	1	N	3	W	K.A. BERGER FARMS, INC.	341
0.60	0.00	S	SWSW	12	1	N	3	W	REMI COUSSENS	ORIGINAL MAP 634
1.10	0.00	P	SESW	12	1	N	3	W	REMI COUSSENS	ORIGINAL MAP 636
17.20	0.00	S	SESW	12	1	N	3	W	REMI COUSSENS	ORIGINAL MAP 634
0.00	6.70	P	NESE	12	1	N	3	W	REMI COUSSENS	88
0.00	32.90	S	NESE	12	1	N	3	W	REMI COUSSENS	90
0.00	3.10	P	NWSE	12	1	N	3	W	REMI COUSSENS	88
0.00	18.00	S	NWSE	12	1	N	3	W	REMI COUSSENS	90
5.80	0.00	S	NWSE	12	1	N	3	W	REMI COUSSENS	ORIGINAL MAP 635
8.50	0.00	P	NWSE	12	1	N	3	W	REMI COUSSENS	ORIGINAL MAP 636
0.00	0.70	P	SWSE	12	1	N	3	W	REMI COUSSENS	90
0.00	6.50	S	SWSE	12	1	N	3	W	REMI COUSSENS	90
0.10	0.00	P	SWSE	12	1	N	3	W	REMI COUSSENS	ORIGINAL MAP 636
25.50	0.00	S	SWSE	12	1	N	3	W	REMI COUSSENS	ORIGINAL MAP 635
0.00	0.40	P	SESE	12	1	N	3	W	REMI COUSSENS	90
0.00	33.50	S	SESE	12	1	N	3	W	REMI COUSSENS	90
3.80	0.00	S	SESE	12	1	N	3	W	REMI COUSSENS	ORIGINAL MAP 635
0.00	2.10	P	NENE	13	1	N	3	W	REMI COUSSENS	90
0.00	18.20	S	NENE	13	1	N	3	W	REMI COUSSENS	90
5.10	0.00	S	NENE	13	1	N	3	W	REMI COUSSENS	ORIGINAL MAP 635
0.00	3.80	S	NWNE	13	1	N	3	W	REMI COUSSENS	90
23.20	0.00	S	NWNE	13	1	N	3	W	REMI COUSSENS	ORIGINAL MAP 635
0.00	17.50	S	SWNE	13	1	N	3	W	MARCUS & MARILYN SIMANTEL	293
0.00	22.80	P	NENW	13	1	N	3	W	REMI COUSSENS	89
5.30	0.00	S	NENW	13	1	N	3	W	REMI COUSSENS	ORIGINAL MAP 634
0.00	2.00	P	NWNW	13	1	N	3	W	K.A. BERGER FARMS, INC.	341
0.00	17.20	P	NWNW	13	1	N	3	W	REMI COUSSENS	89
20.70	0.00	S	NWNW	13	1	N	3	W	REMI COUSSENS	ORIGINAL MAP 634
16.20	0.00	S	SWNW	13	1	N	3	W	REMI COUSSENS	ORIGINAL MAP 634
0.00	7.10	P	SENW	13	1	N	3	W	REMI COUSSENS	89
17.90	0.00	S	NESW	13	1	N	3	W	IVAN FREY	ORIGINAL MAP 637
0.00	0.50	P	SESW	13	1	N	3	W	MARCUS & MARILYN SIMANTEL	293
0.00	5.90	S	SESW	13	1	N	3	W	MARCUS & MARILYN SIMANTEL	293
0.00	25.00	P	SESW	13	1	N	3	W	ANNA HANLEY	116
4.80	0.00	S	SESW	13	1	N	3	W	IVAN FREY	ORIGINAL MAP 637

20.40	0.00	S	NESE	13	1	N	3	W	IVAN FREY	ORIGINAL MAP 637
23.70	0.00	S	NWSE	13	1	N	3	W	IVAN FREY	ORIGINAL MAP 637
0.00	33.30	P	SWSE	13	1	N	3	W	ANNA HANLEY	116
9.40	0.00	S	SWSE	13	1	N	3	W	IVAN FREY	ORIGINAL MAP 637
0.00	23.60	P	SESE	13	1	N	3	W	ANNA HANLEY	116
7.60	0.00	S	SESE	13	1	N	3	W	VERNON E. DUYCK	ORIGINAL MAP 523
12.40	0.00	S	SESE	13	1	N	3	W	IVAN FREY	ORIGINAL MAP 637
0.00	2.40	P	NENE	14	1	N	3	W	K.A. BERGER FARMS, INC.	341
0.00	5.30	P	NENE	14	1	N	3	W	REMI COUSSENS	89
0.00	23.70	P	NENE	14	1	N	3	W	BERGER FARMS	211
7.20	0.00	S	NENE	14	1	N	3	W	REMI COUSSENS	ORIGINAL MAP 634
0.00	7.50	P	NWNE	14	1	N	3	W	K.A. BERGER FARMS, INC.	341
0.00	31.00	P	NWNE	14	1	N	3	W	BERGER FARMS	211
0.00	0.30	P	SWNE	14	1	N	3	W	K.A. BERGER FARMS, INC.	341
0.00	8.40	P	SWNE	14	1	N	3	W	BERGER FARMS	211
0.00	8.50	P	SENE	14	1	N	3	W	BERGER FARMS	211
4.80	0.00	S	SENE	14	1	N	3	W	REMI COUSSENS	ORIGINAL MAP 634
0.00	4.42	P	NENW	14	1	N	3	W	STEVE CAWRSE	51
0.00	34.80	P	NENW	14	1	N	3	W	K.A. BERGER FARMS, INC.	341
0.00	0.95	P	NWNW	14	1	N	3	W	ART SALZWEDEL	52
0.00	36.32	P	NWNW	14	1	N	3	W	STEVE CAWRSE	51
0.40	0.00	P	NWNW	14	1	N	3	W	MELVIN R. SALZWEDEL	ORIGINAL MAP 641
0.00	2.84	P	SWNW	14	1	N	3	W	STEVE CAWRSE	51
30.70	0.00	P	SWNW	14	1	N	3	W	DONALD LESTER CAWRSE	ORIGINAL MAP 633
0.00	1.10	P	SENW	14	1	N	3	W	STEVE CAWRSE	50
0.00	2.70	P	SENW	14	1	N	3	W	K.A. BERGER FARMS, INC.	341
11.00	0.00	P	SENW	14	1	N	3	W	DONALD LESTER CAWRSE	ORIGINAL MAP 633
0.00	11.10	P	NESW	14	1	N	3	W	STEVE CAWRSE	50
0.00	13.40	P	NWSW	14	1	N	3	W	STEVE CAWRSE	50
2.00	0.00	P	NWSW	14	1	N	3	W	DONALD LESTER CAWRSE	ORIGINAL MAP 633
0.00	15.70	P	SWSW	14	1	N	3	W	MARQUERITE CLAEYS	294
0.00	19.90	P	SESW	14	1	N	3	W	MARQUERITE CLAEYS	294
9.80	0.00	P	SESW	14	1	N	3	W	LLOYD DUYCK	ORIGINAL MAP 644
7.80	0.00	P	SWSE	14	1	N	3	W	IRENE HARTRAMPE	ORIGINAL MAP 645
20.20	0.00	P	SWSE	14	1	N	3	W	LLOYD DUYCK	ORIGINAL MAP 644
36.50	0.00	P	SESE	14	1	N	3	W	IRENE HARTRAMPE	ORIGINAL MAP 645
0.00	28.72	P	NENE	15	1	N	3	W	ART SALZWEDEL	52
10.30	0.00	P	NENE	15	1	N	3	W	MELVIN R. SALZWEDEL	ORIGINAL MAP 641
0.00	5.35	P	NWNE	15	1	N	3	W	ART SALZWEDEL	52
0.00	24.73	P	NWNE	15	1	N	3	W	ANNA SALZWEDEL	REVISED 54
1.30	0.00	P	NWNE	15	1	N	3	W	MELVIN R. SALZWEDEL	ORIGINAL MAP 641
0.00	3.35	P	SWNE	15	1	N	3	W	ART SALZWEDEL	52
0.00	18.24	P	SWNE	15	1	N	3	W	ANNA SALZWEDEL	REVISED 54
8.20	0.00	P	SWNE	15	1	N	3	W	DONALD LESTER CAWRSE	ORIGINAL MAP 633
0.00	0.11	P	SENE	15	1	N	3	W	STEVE CAWRSE	51
0.00	10.20	P	SENE	15	1	N	3	W	ART SALZWEDEL	52
22.90	0.00	P	SENE	15	1	N	3	W	DONALD LESTER CAWRSE	ORIGINAL MAP 633
0.00	35.15	P	NENW	15	1	N	3	W	ANNA SALZWEDEL	REVISED 54
0.00	8.40	P	NWNW	15	1	N	3	W	VYLETTE PUTNAM	126
0.00	26.43	P	NWNW	15	1	N	3	W	ANNA SALZWEDEL	REVISED 54
0.50	0.00	P	NWNW	15	1	N	3	W	VYLETTE PUTMAN	ORIGINAL MAP 630
3.40	0.00	P	NWNW	15	1	N	3	W	MERTON SAHNOW	ORIGINAL MAP 627
0.00	5.16	P	SWNW	15	1	N	3	W	ANNA SALZWEDEL	REVISED 54
0.00	6.50	P	SWNW	15	1	N	3	W	K & K INVESTMENT	REVISED (MAP 146)
4.30	0.00	P	SWNW	15	1	N	3	W	MERTON SAHNOW	ORIGINAL MAP 627
6.30	0.00	P	SWNW	15	1	N	3	W	MAYME SUDTELL	ORIGINAL MAP 564
0.00	20.97	P	SENW	15	1	N	3	W	ANNA SALZWEDEL	REVISED 54
9.10	0.00	P	SENW	15	1	N	3	W	MAYME SUDTELL	ORIGINAL MAP 564
0.00	4.76	P	NESW	15	1	N	3	W	STEVE CAWRSE	53

0.00	23.20	P	NWSW	15	1	N	3	W	K & K INVESTMENT	REVISED (MAP 146)
0.40	0.00	P	NWSW	15	1	N	3	W	CURTIS SAHNOW	ORIGINAL MAP 563
0.00	1.30	P	SWSW	15	1	N	3	W	K & K INVESTMENT	REVISED (MAP 146)
4.30	0.00	P	SWSW	15	1	N	3	W	CURTIS SAHNOW	ORIGINAL MAP 563
0.00	5.45	P	SESW	15	1	N	3	W	STEVE CAWRSE	53
16.50	0.00	P	SESW	15	1	N	3	W	DONALD LESTER CAWRSE	ORIGINAL MAP 633
0.00	0.40	P	NESE	15	1	N	3	W	ALBERT VANASCHE	204
0.00	2.60	S	NESE	15	1	N	3	W	ALBERT VANASCHE	204
5.50	0.00	P	NESE	15	1	N	3	W	ALBERT LEO VANASCHE	ORIGINAL MAP 642
6.50	0.00	P	NESE	15	1	N	3	W	DONALD LESTER CAWRSE	ORIGINAL MAP 633
0.00	0.10	P	NWSE	15	1	N	3	W	ALBERT VANASCHE	204
0.00	2.00	S	NWSE	15	1	N	3	W	ALBERT VANASCHE	204
0.00	2.57	P	NWSE	15	1	N	3	W	STEVE CAWRSE	53
10.00	0.00	P	NWSE	15	1	N	3	W	DONALD LESTER CAWRSE	ORIGINAL MAP 633
14.10	0.00	P	NWSE	15	1	N	3	W	ALBERT LEO VANASCHE	ORIGINAL MAP 642
0.00	5.16	P	SWSE	15	1	N	3	W	STEVE CAWRSE	53
0.00	5.40	S	SWSE	15	1	N	3	W	ALBERT VANASCHE	204
0.00	5.41	P	SWSE	15	1	N	3	W	ALFRED SIMANTEL	2
0.00	14.70	P	SWSE	15	1	N	3	W	ALBERT VANASCHE	204
0.40	0.00	P	SWSE	15	1	N	3	W	ALBERT LEO VANASCHE	ORIGINAL MAP 642
6.90	0.00	P	SWSE	15	1	N	3	W	ALFRED E. SIMANTEL	ORIGINAL MAP 643
0.00	3.70	S	SESE	15	1	N	3	W	ALBERT VANASCHE	204
0.00	4.10	P	SESE	15	1	N	3	W	ALBERT VANASCHE	204
5.30	0.00	P	SESE	15	1	N	3	W	ALFRED E. SIMANTEL	ORIGINAL MAP 643
0.00	14.00	S	NENE	16	1	N	3	W	GLENN WALTERS NURSERY	185
4.50	0.00	P	NENE	16	1	N	3	W	VYLETTE PUTMAN	ORIGINAL MAP 630
19.00	0.00	P	NENE	16	1	N	3	W	MERTON SAHNOW	ORIGINAL MAP 627
0.00	7.40	S	NWNE	16	1	N	3	W	GLENN WALTERS NURSERY	185
2.40	0.00	P	NWNE	16	1	N	3	W	MERTON SAHNOW	ORIGINAL MAP 627
21.60	0.00	P	NWNE	16	1	N	3	W	WARREN W. SAHNOW	ORIGINAL MAP 628
14.80	0.00	P	SWNE	16	1	N	3	W	WARREN W. SAHNOW	ORIGINAL MAP 628
20.50	0.00	S	SWNE	16	1	N	3	W	GARY P. VANDEHEY	ORIGINAL MAP 626
0.00	10.90	P	SENE	16	1	N	3	W	K & K INVESTMENT	REVISED (MAP 146)
6.10	0.00	S	SENE	16	1	N	3	W	GARY P. VANDEHEY	ORIGINAL MAP 626
20.40	0.00	P	SENE	16	1	N	3	W	MERTON SAHNOW	ORIGINAL MAP 627
3.60	0.00	P	NENW	16	1	N	3	W	WARREN W. SAHNOW	ORIGINAL MAP 628
7.20	0.00	S	SENW	16	1	N	3	W	GARY P. VANDEHEY	ORIGINAL MAP 626
8.60	0.00	S	NESW	16	1	N	3	W	GARY P. VANDEHEY	ORIGINAL MAP 626
16.60	0.00	S	NESW	16	1	N	3	W	CECIL N. HEYNDERICKX JR.	ORIGINAL MAP 663
6.20	0.00	S	SWSW	16	1	N	3	W	CECIL N. HEYNDERICKX JR.	ORIGINAL MAP 663
11.20	0.00	S	SESW	16	1	N	3	W	CECIL N. HEYNDERICKX JR.	ORIGINAL MAP 663
24.20	0.00	S	SESW	16	1	N	3	W	EDWARD J. CURTIN	ORIGINAL MAP 664
0.00	5.60	P	NESE	16	1	N	3	W	K & K INVESTMENT	REVISED (MAP 146)
5.90	0.00	S	NESE	16	1	N	3	W	GARY P. VANDEHEY	ORIGINAL MAP 626
11.00	0.00	P	NESE	16	1	N	3	W	CURTIS SAHNOW	ORIGINAL MAP 563
18.40	0.00	S	NWSE	16	1	N	3	W	CECIL N. HEYNDERICKX JR.	ORIGINAL MAP 663
21.70	0.00	S	NWSE	16	1	N	3	W	GARY P. VANDEHEY	ORIGINAL MAP 626
6.20	0.00	S	SWSE	16	1	N	3	W	EDWARD J. CURTIN	ORIGINAL MAP 664
27.10	0.00	S	SWSE	16	1	N	3	W	CECIL N. HEYNDERICKX JR.	ORIGINAL MAP 663
34.30	0.00	P	SESE	16	1	N	3	W	CURTIS SAHNOW	ORIGINAL MAP 563
20.80	0.00	S	NWNE	17	1	N	3	W	RON TANKERSLEY	ORIGINAL MAP 581
7.60	0.00	S	SWNE	17	1	N	3	W	RON TANKERSLEY	ORIGINAL MAP 581
0.00	0.80	P	NENW	17	1	N	3	W	EUGENE EVERS	152
0.00	0.90	S	NENW	17	1	N	3	W	EUGENE EVERS	152
4.90	0.00	S	NENW	17	1	N	3	W	RON TANKERSLEY	ORIGINAL MAP 581
0.00	16.20	P	NWNW	17	1	N	3	W	MRS.MARVIN BURTON	226
4.70	0.00	S	NWNW	17	1	N	3	W	ANNA B. KINDLE	ORIGINAL MAP 574
15.30	0.00	S	SWNW	17	1	N	3	W	ANNA B. KINDLE	ORIGINAL MAP 574
0.00	3.90	P	SENW	17	1	N	3	W	EUGENE EVERS	152

0.00	26.00	S	SENW	17	1	N	3 W	EUGENE EVERS	152
2.60	0.00	S	SENW	17	1	N	3 W	RON TANKERSLEY	ORIGINAL MAP 581
0.00	0.10	P	NESW	17	1	N	3 W	VINCENT VANDECOEVERING	265
0.00	32.20	S	NESW	17	1	N	3 W	VINCENT VANDECOEVERING	265
0.00	0.50	S	SWSW	17	1	N	3 W	EUGENE EVERS	152
0.00	0.70	P	SWSW	17	1	N	3 W	EUGENE EVERS	152
18.80	0.00	S	SWSW	17	1	N	3 W	EUGENE E. EVERS	ORIGINAL MAP 573
0.00	0.10	P	SESW	17	1	N	3 W	EUGENE EVERS	152
0.00	1.60	P	SESW	17	1	N	3 W	ALBERT VANDECOEVERING	283
0.00	1.70	P	SESW	17	1	N	3 W	VINCENT VANDECOEVERING	265
0.00	2.14	P	SESW	17	1	N	3 W	VISITATION CEMETERY	39
0.00	28.90	S	SESW	17	1	N	3 W	VINCENT VANDECOEVERING	265
0.00	19.10	P	SWSE	17	1	N	3 W	ALBERT VANDECOEVERING	283
0.00	3.50	P	NENE	18	1	N	3 W	EUGENE EVERS	153
0.00	5.80	P	NWNE	18	1	N	3 W	EUGENE EVERS	153
0.00	0.50	P	SWNE	18	1	N	3 W	EUGENE EVERS	153
0.00	25.80	S	SWNE	18	1	N	3 W	EUGENE EVERS	153
0.70	0.00	P	SWNE	18	1	N	3 W	GERVASE JANSEN	ORIGINAL MAP 662
7.90	0.00	S	SWNE	18	1	N	3 W	GERVASE JANSEN	121
0.00	1.10	P	SENE	18	1	N	3 W	EUGENE EVERS	153
0.00	1.30	S	SENE	18	1	N	3 W	GERVASE JANSEN	121
0.00	18.20	S	SENE	18	1	N	3 W	EUGENE EVERS	153
8.50	0.00	P	SENE	18	1	N	3 W	GERVASE JANSEN	ORIGINAL MAP 662
32.00	0.00	P	NWNW	18	1	N	3 W	ROSE YUNKER	ORIGINAL MAP 588
0.00	0.50	P	SWNW	18	1	N	3 W	JOE EVERS	55
0.00	18.00	P	SWNW	18	1	N	3 W	ROSE YUNKER	REVISION (MAP 170)
3.80	0.00	P	SWNW	18	1	N	3 W	ROSE YUNKER	ORIGINAL MAP 588
0.00	1.20	P	SENW	18	1	N	3 W	EUGENE EVERS	153
0.00	23.80	S	SENW	18	1	N	3 W	EUGENE EVERS	153
0.00	0.50	P	NESW	18	1	N	3 W	EUGENE EVERS	153
0.00	3.30	S	NESW	18	1	N	3 W	EUGENE EVERS	153
5.50	0.00	S	NESW	18	1	N	3 W	JOSEPH A. EVERS	ORIGINAL MAP 525
30.00	0.00	S	NESW	18	1	N	3 W	EUGENE E. EVERS	ORIGINAL MAP 526
0.00	1.90	S	NWSW	18	1	N	3 W	JOE EVERS	55
0.00	7.10	S	NWSW	18	1	N	3 W	VERNON DUYCK	188
19.50	0.00	S	NWSW	18	1	N	3 W	JOSEPH A. EVERS	ORIGINAL MAP 525
0.00	10.50	P	SWSW	18	1	N	3 W	JOE EVERS	55
0.00	22.00	S	SWSW	18	1	N	3 W	VERNON DUYCK	188
8.10	0.00	S	SWSW	18	1	N	3 W	VERNON E. DUYCK	ORIGINAL MAP 523
0.00	4.00	S	SESW	18	1	N	3 W	EUGENE EVERS	153
0.00	9.00	S	SESW	18	1	N	3 W	VERNON DUYCK	188
0.00	11.40	P	SESW	18	1	N	3 W	JOE EVERS	55
5.00	0.00	S	SESW	18	1	N	3 W	VERNON E. DUYCK	ORIGINAL MAP 523
9.50	0.00	S	SESW	18	1	N	3 W	SUNSET GROVE GOLF CLUB INC.	ORIGINAL MAP 524
0.00	1.10	P	NESE	18	1	N	3 W	EUGENE EVERS	153
0.00	3.00	P	NESE	18	1	N	3 W	CLARENCE VAN DYKE	56
0.00	17.78	S	NESE	18	1	N	3 W	CLARENCE VAN DYKE	56
0.10	0.00	S	NESE	18	1	N	3 W	SUNSET GROVE GOLF CLUB INC.	ORIGINAL MAP 524
0.80	0.00	P	NESE	18	1	N	3 W	GERVASE JANSEN	ORIGINAL MAP 662
0.00	7.47	S	NWSE	18	1	N	3 W	CLARENCE VAN DYKE	56
0.00	9.50	S	NWSE	18	1	N	3 W	EUGENE EVERS	153
0.00	11.20	P	NWSE	18	1	N	3 W	EUGENE EVERS	153
0.00	3.80	S	SWSE	18	1	N	3 W	EUGENE EVERS	153
0.00	4.80	P	SWSE	18	1	N	3 W	EUGENE EVERS	153
4.60	0.00	P	SWSE	18	1	N	3 W	CLARENCE G. VAN DYKE	ORIGINAL MAP 579
27.00	0.00	S	SWSE	18	1	N	3 W	SUNSET GROVE GOLF CLUB INC.	ORIGINAL MAP 524
0.00	0.40	P	SESE	18	1	N	3 W	EUGENE EVERS	153
0.00	5.10	S	SESE	18	1	N	3 W	CLARENCE VAN DYKE	56
7.20	0.00	S	SESE	18	1	N	3 W	SUNSET GROVE GOLF CLUB INC.	ORIGINAL MAP 524

18.40	0.00	P	SESE	18	1	N	3	W	CLARENCE G. VAN DYKE ORIGINAL MAP 579
1.00	0.00	P	NENE	19	1	N	3	W	JOHN V. BJORK ORIGINAL MAP 578
11.30	0.00	P	NENE	19	1	N	3	W	CLARENCE G. VAN DYKE ORIGINAL MAP 579
2.10	0.00	P	NWNE	19	1	N	3	W	CLARENCE G. VAN DYKE ORIGINAL MAP 579
9.55	1.25	S	NWNE	19	1	N	3	W	SUNSET GROVE GOLF CLUB INC. ORIGINAL MAP 524
0.00	1.40	P	SWNE	19	1	N	3	W	FRANCIS EVERS 132
0.00	0.70	P	NENW	19	1	N	3	W	HAROLD MEEUWSEN 311
0.00	0.70	P	NENW	19	1	N	3	W	VERNON DUYCK 188
0.00	6.20	P	NENW	19	1	N	3	W	WALTER LEPSCHAT 172
3.70	0.00	S	NENW	19	1	N	3	W	SUNSET GROVE GOLF CLUB INC. ORIGINAL MAP 524
5.00	0.00	S	NENW	19	1	N	3	W	VERNON E. DUYCK ORIGINAL MAP 523
10.00	0.00	P	NENW	19	1	N	3	W	ROSELLA M.T. LEPSCHAT ORIGINAL MAP 550
0.00	0.90	P	NWNW	19	1	N	3	W	WALTER LEPSCHAT 172
0.00	5.30	P	NWNW	19	1	N	3	W	J.M. VAN DYKE 30
0.00	7.70	S	NWNW	19	1	N	3	W	VERNON DUYCK 188
6.10	0.00	S	NWNW	19	1	N	3	W	VERNON E. DUYCK ORIGINAL MAP 523
18.50	0.00	P	NWNW	19	1	N	3	W	J.M. VAN DYKE ORIGINAL MAP 551
0.00	36.80	P	SWNW	19	1	N	3	W	J.M. VAN DYKE 30
0.00	1.30	P	SENW	19	1	N	3	W	HAROLD MEEUWSEN 311
0.00	2.95	P	SENW	19	1	N	3	W	J.M. VAN DYKE 30
8.00	0.00	P	SENW	19	1	N	3	W	JOSEPH F. VAN DYKE ORIGINAL MAP 572
0.00	0.41	P	NESW	19	1	N	3	W	J.M. VAN DYKE 30
0.00	1.42	P	NESW	19	1	N	3	W	DARWIN CROP 29
0.00	3.56	P	NESW	19	1	N	3	W	KEVIN E. VANDYKE 28
2.70	0.00	P	NESW	19	1	N	3	W	JOSEPH F. VAN DYKE ORIGINAL MAP 572
25.30	0.00	P	NESW	19	1	N	3	W	FRANCIS T. VAN DYKE ORIGINAL MAP 520
0.00	0.10	P	NWSW	19	1	N	3	W	FRANCIS EVERS 132
0.00	4.28	P	NWSW	19	1	N	3	W	J.M. VAN DYKE 30
0.00	25.60	P	NWSW	19	1	N	3	W	DARWIN CROP 29
0.90	0.00	P	NWSW	19	1	N	3	W	FRANCIS T. VAN DYKE ORIGINAL MAP 520
0.00	20.45	P	SWSW	19	1	N	3	W	DARWIN CROP 29
5.90	0.00	P	SWSW	19	1	N	3	W	J.C. CROP ORIGINAL MAP 529
12.10	0.00	P	SWSW	19	1	N	3	W	JOHN C. CROP ORIGINAL MAP 528
0.00	0.32	P	SESW	19	1	N	3	W	KEVIN E. VANDYKE 28
0.00	3.16	P	SESW	19	1	N	3	W	DARWIN CROP 29
0.00	6.70	P	SESW	19	1	N	3	W	STANLEY VANDYKE 119
0.00	6.80	P	SESW	19	1	N	3	W	STANLEY VANDYKE 153
2.00	0.00	P	SESW	19	1	N	3	W	JOHN C. CROP ORIGINAL MAP 528
5.50	0.00	P	SESW	19	1	N	3	W	IRENE M. MOORE ORIGINAL MAP 519
19.20	0.00	P	SESW	19	1	N	3	W	FRANCIS T. VAN DYKE ORIGINAL MAP 520
0.00	1.35	P	NESE	19	1	N	3	W	LEO HEINECK 16
0.00	9.14	P	NESE	19	1	N	3	W	KEVIN E. VANDYKE 28
0.00	12.90	P	NWSE	19	1	N	3	W	KEVIN E. VANDYKE 28
4.10	0.00	P	NWSE	19	1	N	3	W	FRANCIS T. VAN DYKE ORIGINAL MAP 520
12.10	0.00	P	NWSE	19	1	N	3	W	ERVIN A. VAN DYKE ORIGINAL MAP 521
0.00	1.14	P	SWSE	19	1	N	3	W	KEVIN E. VANDYKE 28
0.00	30.30	P	SWSE	19	1	N	3	W	STANLEY VANDYKE 119
0.00	30.50	P	SWSE	19	1	N	3	W	STANLEY VANDYKE 153
0.90	0.00	P	SWSE	19	1	N	3	W	ERVIN A. VAN DYKE ORIGINAL MAP 521
2.00	0.00	P	SWSE	19	1	N	3	W	STANLEY P. VAN DYKE ORIGINAL MAP 517
5.50	0.00	P	SWSE	19	1	N	3	W	IRENE M. MOORE ORIGINAL MAP 519
0.00	14.20	P	SESE	19	1	N	3	W	STANLEY VANDYKE 153
0.00	14.70	P	SESE	19	1	N	3	W	STANLEY VANDYKE 119
0.00	15.20	P	SESE	19	1	N	3	W	KEVIN E. VANDYKE 28
10.00	0.00	P	SESE	19	1	N	3	W	ERVIN A. VAN DYKE ORIGINAL MAP 521
0.00	0.10	P	NENE	20	1	N	3	W	ALBERT VANDECOEVERING 283
0.60	0.00	P	NENE	20	1	N	3	W	OREGON ROSES ORIGINAL MAP 572
2.00	0.00	P	NENE	20	1	N	3	W	JEFFERSON MOOR ORIGINAL MAP 606
35.00	0.00	S	NENE	20	1	N	3	W	WILLIAM E. MARSH ORIGINAL MAP 607

0.00	29.40	P	NWNE	20	1	N	3 W	ALBERT VANDECOEVERING 283
10.00	0.00	P	NWNE	20	1	N	3 W	OREGON ROSES ORIGINAL MAP 572
0.00	2.70	P	SWNE	20	1	N	3 W	WILBUR JANSEN 122
36.00	0.00	P	SWNE	20	1	N	3 W	OREGON ROSES ORIGINAL MAP 572
0.00	1.70	P	SENE	20	1	N	3 W	WILBUR JANSEN 122
0.00	25.00	P	SENE	20	1	N	3 W	LAVERN BUELT 221
2.00	0.00	P	SENE	20	1	N	3 W	JEFFERSON MOOR ORIGINAL MAP 606
2.70	0.00	S	SENE	20	1	N	3 W	WILLIAM E. MARSH ORIGINAL MAP 607
4.40	0.00	P	SENE	20	1	N	3 W	OREGON ROSES ORIGINAL MAP 572
0.00	0.40	P	NENW	20	1	N	3 W	EUGENE EVERS 152
0.00	0.52	P	NENW	20	1	N	3 W	VISITATION CEMETERY 39
0.00	7.10	P	NENW	20	1	N	3 W	ALBERT VANDECOEVERING 283
5.60	0.00	P	NENW	20	1	N	3 W	JOSEPH F. HERINCKX ORIGINAL MAP 571
7.10	0.00	P	NENW	20	1	N	3 W	OREGON ROSES ORIGINAL MAP 572
0.00	0.80	P	NWNW	20	1	N	3 W	EUGENE EVERS 152
0.00	8.40	S	NWNW	20	1	N	3 W	EUGENE EVERS 152
1.20	0.00	S	NWNW	20	1	N	3 W	EUGENE E. EVERS ORIGINAL MAP 573
1.50	0.00	P	NWNW	20	1	N	3 W	JOHN V. BJORK ORIGINAL MAP 578
12.20	0.00	P	NWNW	20	1	N	3 W	JOSEPH F. HERINCKX ORIGINAL MAP 571
0.00	1.10	P	SWNW	20	1	N	3 W	WILL MCNELLY 125
0.00	2.30	P	SENW	20	1	N	3 W	WILL MCNELLY 125
21.30	0.00	P	SENW	20	1	N	3 W	OREGON ROSES ORIGINAL MAP 572
0.00	3.20	P	NESW	20	1	N	3 W	WILL MCNELLY 125
1.70	0.00	P	NESW	20	1	N	3 W	OREGON ROSES ORIGINAL MAP 572
13.20	0.00	P	NESW	20	1	N	3 W	WILBUR JANSEN ORIGINAL MAP 570
17.70	0.00	P	NESW	20	1	N	3 W	JOSEPH F. HERINCKX ORIGINAL MAP 571
0.00	0.10	P	NWSW	20	1	N	3 W	KEVIN E. VANDYKE 28
0.00	8.20	P	NWSW	20	1	N	3 W	WILL MCNELLY 125
0.00	23.62	P	NWSW	20	1	N	3 W	LEO HEINECK 16
5.90	0.00	P	NWSW	20	1	N	3 W	JOSEPH F. HERINCKX ORIGINAL MAP 571
0.00	3.41	P	SWSW	20	1	N	3 W	KEVIN E. VANDYKE 28
0.00	9.00	P	SWSW	20	1	N	3 W	LEO HEINECK 16
2.40	0.00	P	SWSW	20	1	N	3 W	JOSEPH F. HERINCKX ORIGINAL MAP 571
16.30	0.00	P	SWSW	20	1	N	3 W	LEO F. HEINICK ORIGINAL MAP 516
0.00	7.68	P	SESW	20	1	N	3 W	VISITATION CHURCH 223
0.20	0.00	P	SESW	20	1	N	3 W	ALBERT J. COUSSENS ORIGINAL MAP 557
1.80	0.00	P	SESW	20	1	N	3 W	WILBUR JANSEN ORIGINAL MAP 570
3.00	0.00	P	SESW	20	1	N	3 W	JOSEPH F. HERINCKX ORIGINAL MAP 571
0.00	21.90	P	NESE	20	1	N	3 W	WILBUR JANSEN 122
13.70	0.00	P	NESE	20	1	N	3 W	WILBUR JANSEN ORIGINAL MAP 570
0.00	2.90	P	NWSE	20	1	N	3 W	DON HERINCKX 123
0.00	20.20	P	NWSE	20	1	N	3 W	WILBUR JANSEN 122
0.40	0.00	P	NWSE	20	1	N	3 W	OREGON ROSES ORIGINAL MAP 572
13.10	0.00	P	NWSE	20	1	N	3 W	WILBUR JANSEN ORIGINAL MAP 570
0.00	6.80	P	SWSE	20	1	N	3 W	DON HERINCKX 123
0.00	9.17	P	SWSE	20	1	N	3 W	WALTER DUYCK 3
1.00	0.00	P	SWSE	20	1	N	3 W	ALBERT J. COUSSENS ORIGINAL MAP 557
15.10	0.00	P	SWSE	20	1	N	3 W	WILBUR JANSEN ORIGINAL MAP 570
0.00	0.20	P	SESE	20	1	N	3 W	DON HERINCKX 123
0.00	0.58	P	SESE	20	1	N	3 W	WALTER DUYCK 3
0.00	18.00	S	SESE	20	1	N	3 W	E.F. BURLINGHAM & SONS, INC. 164
13.90	0.00	P	SESE	20	1	N	3 W	WILBUR JANSEN ORIGINAL MAP 570
0.00	5.00	P	NENE	21	1	N	3 W	EDWIN DUYCK 150
0.00	17.00	S	NENE	21	1	N	3 W	ROBERT DELASHMUTT 60
2.30	0.00	P	NENE	21	1	N	3 W	EDWIN H. DUYCK ORIGINAL MAP 649
11.30	0.00	S	NENE	21	1	N	3 W	ROLAND H. DUYCK ORIGINAL MAP 562
0.00	21.20	S	NWNE	21	1	N	3 W	ROBERT DELASHMUTT 60
0.00	1.20	S	SWNE	21	1	N	3 W	DAVE VANASCHE 206
0.00	1.40	P	SWNE	21	1	N	3 W	ROBERT DELASHMUTT 60

0.00	1.60	P	SWNE	21	1	N	3	W	DAVE VANASCHE	206
0.00	7.60	S	SWNE	21	1	N	3	W	ROBERT DELASHMUTT	60
0.50	0.00	S	SWNE	21	1	N	3	W	ROLAND H. DUYCK	ORIGINAL MAP 562
5.70	0.00	S	SWNE	21	1	N	3	W	WILLIAM E. MARSH	ORIGINAL MAP 560
0.00	0.30	S	SENE	21	1	N	3	W	ROBERT DELASHMUTT	60
0.00	4.10	S	SENE	21	1	N	3	W	ROLAND DUYCK	207
30.00	0.00	S	SENE	21	1	N	3	W	ROLAND H. DUYCK	ORIGINAL MAP 562
13.70	0.00	S	NENW	21	1	N	3	W	WILLIAM E. MARSH	ORIGINAL MAP 560
0.00	10.00	P	NWNW	21	1	N	3	W	LEANDER PETERS	671
0.00	12.16	P	NWNW	21	1	N	3	W	CLARENCE KEMPER	59
0.00	17.25	P	SWNW	21	1	N	3	W	CLARENCE KEMPER	59
0.00	21.50	P	SWNW	21	1	N	3	W	LEANDER PETERS	671
31.00	0.00	S	SENW	21	1	N	3	W	WILLIAM E. MARSH	ORIGINAL MAP 560
0.00	0.30	S	NESW	21	1	N	3	W	DAVE VANASCHE	206
0.00	12.35	S	NESW	21	1	N	3	W	MARSH HOMESTEAD	58
1.80	0.00	S	NESW	21	1	N	3	W	ERNISTINE A THUEMLER	ORIGINAL MAP 561
21.30	0.00	S	NESW	21	1	N	3	W	WILLIAM E. MARSH	ORIGINAL MAP 560
0.00	5.80	P	NWSW	21	1	N	3	W	LEANDER PETERS	671
0.00	6.60	P	NWSW	21	1	N	3	W	THEODORE GEISBERS	124
25.10	0.00	P	NWSW	21	1	N	3	W	HELEN MARSH CUMMINGS	ORIGINAL MAP 559
0.00	5.00	P	SWSW	21	1	N	3	W	THEODORE GEISBERS	124
0.00	23.80	S	SWSW	21	1	N	3	W	VANDYKE SEED CO.,INC.	129
9.10	0.00	P	SWSW	21	1	N	3	W	HELEN MARSH CUMMINGS	ORIGINAL MAP 559
0.00	11.90	S	SESW	21	1	N	3	W	MARSH HOMESTEAD	58
0.00	19.20	S	SESW	21	1	N	3	W	VANDYKE SEED CO.,INC.	129
2.20	0.00	S	SESW	21	1	N	3	W	ERNISTINE A THUEMLER	ORIGINAL MAP 561
0.00	0.10	S	NESE	21	1	N	3	W	DAVE VANASCHE	206
0.00	35.50	S	NESE	21	1	N	3	W	ROLAND DUYCK	207
0.00	1.50	P	NWSE	21	1	N	3	W	DAVE VANASCHE	206
0.00	3.10	S	NWSE	21	1	N	3	W	ROLAND DUYCK	207
0.00	22.40	S	NWSE	21	1	N	3	W	DAVE VANASCHE	206
5.90	0.00	S	NWSE	21	1	N	3	W	ERNISTINE A THUEMLER	ORIGINAL MAP 561
0.00	0.90	P	SWSE	21	1	N	3	W	ROLAND DUYCK	207
0.00	2.80	S	SWSE	21	1	N	3	W	ROLAND DUYCK	207
0.00	4.80	S	SWSE	21	1	N	3	W	VANDYKE SEED CO.,INC.	129
3.70	0.00	S	SWSE	21	1	N	3	W	ERNISTINE A THUEMLER	ORIGINAL MAP 561
15.50	0.00	S	SWSE	21	1	N	3	W	MELVIN J. FINEGAN	ORIGINAL MAP 618
0.00	14.60	S	SESE	21	1	N	3	W	ROLAND DUYCK	207
0.10	0.00	S	SESE	21	1	N	3	W	MELVIN J. FINEGAN	ORIGINAL MAP 618
19.00	0.00	S	SESE	21	1	N	3	W	ROLAND H. DUYCK	ORIGINAL MAP 562
0.00	1.90	P	NENE	22	1	N	3	W	MARQUERITE CLAEYS	294
0.00	2.96	P	NENE	22	1	N	3	W	ALFRED SIMANTEL	2
2.70	0.00	P	NENE	22	1	N	3	W	ALFRED E. SIMANTEL	ORIGINAL MAP 643
0.00	18.50	P	NWNE	22	1	N	3	W	ALFRED SIMANTEL	2
3.60	0.00	P	NWNE	22	1	N	3	W	FRANCIS M. OLBERDING	ORIGINAL MAP 609
5.10	0.00	P	NWNE	22	1	N	3	W	ALFRED E. SIMANTEL	ORIGINAL MAP 643
0.00	15.24	P	SWNE	22	1	N	3	W	ALFRED DELPLANCHE	4
21.60	0.00	P	SWNE	22	1	N	3	W	ALFRED F. DELPLANCHE	ORIGINAL MAP 625
0.00	1.04	P	SENE	22	1	N	3	W	ALFRED DELPLANCHE	4
0.00	37.00	P	SENE	22	1	N	3	W	MARQUERITE CLAEYS	294
0.20	0.00	P	SENE	22	1	N	3	W	ROBERT J. PRANGER	ORIGINAL MAP 624
0.00	0.02	P	NWNW	22	1	N	3	W	ALBERT VANASCHE	203
0.00	0.20	S	NWNW	22	1	N	3	W	ROLAND DUYCK	207
0.00	0.30	P	NWNW	22	1	N	3	W	EDWIN DUYCK	150
2.70	0.00	P	NWNW	22	1	N	3	W	EDWIN H. DUYCK	ORIGINAL MAP 649
3.00	0.00	S	NWNW	22	1	N	3	W	ROLAND H. DUYCK	ORIGINAL MAP 562
0.00	1.00	P	SWNW	22	1	N	3	W	ROLAND DUYCK	207
0.00	10.40	P	SWNW	22	1	N	3	W	ALBERT VANASCHE	203
0.00	10.60	S	SWNW	22	1	N	3	W	ROLAND DUYCK	207

5.20	0.00	S	SWNW	22	1	N	3	W	ROLAND H. DUYCK	ORIGINAL MAP 562
11.70	0.00	P	SWNW	22	1	N	3	W	ALBERT LEO VANASCHE	ORIGINAL MAP 650
0.00	0.30	S	SENW	22	1	N	3	W	ALBERT VANASCHE	203
0.00	6.76	P	SENW	22	1	N	3	W	ALFRED DELPLANCHE	4
8.30	0.00	P	SENW	22	1	N	3	W	ALBERT LEO VANASCHE	ORIGINAL MAP 650
0.00	7.55	P	NESW	22	1	N	3	W	ALFRED DELPLANCHE	4
0.00	12.70	S	NESW	22	1	N	3	W	ALBERT VANASCHE	203
0.00	0.90	P	NWSW	22	1	N	3	W	ROLAND DUYCK	207
0.00	16.60	S	NWSW	22	1	N	3	W	ROLAND DUYCK	207
0.00	21.60	P	NWSW	22	1	N	3	W	ALBERT VANASCHE	203
0.00	5.80	S	SWSW	22	1	N	3	W	ROLAND DUYCK	207
0.00	21.00	P	SWSW	22	1	N	3	W	ALBERT VANASCHE	203
12.60	0.00	S	SWSW	22	1	N	3	W	ROLAND H. DUYCK	ORIGINAL MAP 562
0.00	2.00	P	SESW	22	1	N	3	W	ALBERT VANASCHE	203
0.00	10.60	S	SESW	22	1	N	3	W	ALBERT VANASCHE	203
7.88	7.88	P	SESW	22	1	N	3	W	ALFRED DELPLANCHE	4
0.00	7.28	P	NESE	22	1	N	3	W	ROBERT J. PRANGER	42
0.00	10.36	P	NESE	22	1	N	3	W	ANNA PRANGER	41
0.00	12.20	P	NESE	22	1	N	3	W	MARQUERITE CLAEYS	294
3.80	0.00	P	NESE	22	1	N	3	W	ROBERT J. PRANGER	ORIGINAL MAP 624
0.00	19.69	P	NWSE	22	1	N	3	W	ALFRED DELPLANCHE	4
13.40	0.00	P	NWSE	22	1	N	3	W	ALFRED F. DELPLANCHE	ORIGINAL MAP 625
0.00	0.20	P	SWSE	22	1	N	3	W	LYLE SMITH	7
0.00	6.66	P	SWSE	22	1	N	3	W	HELEN DELPLANCHE	317
0.00	8.78	P	SWSE	22	1	N	3	W	ALFRED DELPLANCHE	4
0.40	0.00	P	SWSE	22	1	N	3	W	FRANCIS M. OLBERDING	ORIGINAL MAP 609
9.20	0.00	P	SWSE	22	1	N	3	W	FRANK A. PRANGER	ORIGINAL MAP 623
0.00	2.34	P	SESE	22	1	N	3	W	LYLE SMITH	7
0.00	2.96	P	SESE	22	1	N	3	W	ALBERT COUSSENS	40
0.00	7.23	P	SESE	22	1	N	3	W	ANNA PRANGER	41
1.70	0.00	P	SESE	22	1	N	3	W	ARTHUR COUSSENS	ORIGINAL MAP 611
14.80	0.00	P	SESE	22	1	N	3	W	FRANK A. PRANGER	ORIGINAL MAP 623
0.00	1.82	P	NENE	23	1	N	3	W	FRANCIS ROBB	22
3.50	0.00	S	NENE	23	1	N	3	W	LYLE E. ROBINSON	ORIGINAL MAP 639
8.30	0.00	P	NENE	23	1	N	3	W	IRENE HARTRAMPE	ORIGINAL MAP 645
0.00	17.50	P	NWNE	23	1	N	3	W	FRANCIS ROBB	22
3.60	0.00	P	NWNE	23	1	N	3	W	IRENE HARTRAMPE	ORIGINAL MAP 645
0.00	22.26	P	SWNE	23	1	N	3	W	FRANCIS ROBB	22
0.00	1.65	P	SENE	23	1	N	3	W	FRANCIS ROBB	22
0.00	8.43	P	NENW	23	1	N	3	W	FRANCIS ROBB	22
0.00	18.10	P	NENW	23	1	N	3	W	MARQUERITE CLAEYS	294
0.00	20.10	P	NWNW	23	1	N	3	W	MARQUERITE CLAEYS	294
0.00	19.90	P	SWNW	23	1	N	3	W	MARQUERITE CLAEYS	294
0.00	13.85	P	SENW	23	1	N	3	W	FRANCIS ROBB	22
0.00	13.50	P	NWSW	23	1	N	3	W	MARQUERITE CLAEYS	294
0.00	7.21	P	SWSW	23	1	N	3	W	ANNA PRANGER	41
2.80	0.00	P	SWSW	23	1	N	3	W	LLOYD G. DUYCK	ORIGINAL MAP 614
12.70	0.00	P	SWSW	23	1	N	3	W	ARTHUR COUSSENS	ORIGINAL MAP 611
0.00	5.65	P	SESW	23	1	N	3	W	LARRY DUPRE	139 sup 1
7.20	0.00	P	SESW	23	1	N	3	W	LLOYD G. DUYCK	ORIGINAL MAP 614
15.80	0.00	P	SWSE	23	1	N	3	W	LLOYD G. DUYCK	ORIGINAL MAP 614
0.00	1.40	P	SESE	23	1	N	3	W	THOMAS GREGG	160
12.30	0.00	S	SESE	23	1	N	3	W	THOMAS W. GREGG JR.	ORIGINAL MAP 617
0.00	4.80	P	NENE	24	1	N	3	W	ANNA HANLEY	116
0.00	5.00	S	NENE	24	1	N	3	W	GEORGE ING	62
3.20	0.00	S	NENE	24	1	N	3	W	VERNON E. DUYCK	ORIGINAL MAP 523
9.40	0.00	S	NENE	24	1	N	3	W	CARL O PETERSON	ORIGINAL MAP 640
0.00	0.46	P	NWNE	24	1	N	3	W	ALBERT COUSSENS	43
0.00	6.60	P	NWNE	24	1	N	3	W	ANNA HANLEY	116

5.70	0.00	P	NWNE	24	1	N	3 W	STEPHEN GRIFFELS	ORIGINAL MAP 638
19.40	0.00	S	NWNE	24	1	N	3 W	CARL O PETERSON	ORIGINAL MAP 640
25.50	0.00	S	SWNE	24	1	N	3 W	CARL O PETERSON	ORIGINAL MAP 640
0.00	9.10	S	SENE	24	1	N	3 W	GEORGE ING	62
1.40	0.00	S	SENE	24	1	N	3 W	CARL O PETERSON	ORIGINAL MAP 640
0.00	2.00	P	NENW	24	1	N	3 W	ALBERT COUSSENS	43
0.00	4.70	P	NENW	24	1	N	3 W	ANNA HANLEY	116
0.00	5.30	S	NENW	24	1	N	3 W	STEPHEN GRIFFELS	61
0.80	0.00	S	NENW	24	1	N	3 W	LYLE E. ROBINSON	ORIGINAL MAP 639
1.40	0.00	S	NENW	24	1	N	3 W	CARL O PETERSON	ORIGINAL MAP 640
16.70	0.00	P	NENW	24	1	N	3 W	STEPHEN GRIFFELS	ORIGINAL MAP 638
27.10	0.00	S	NWNW	24	1	N	3 W	LYLE E. ROBINSON	ORIGINAL MAP 639
8.40	0.00	S	SWNW	24	1	N	3 W	LYLE E. ROBINSON	ORIGINAL MAP 639
0.00	1.70	S	SENW	24	1	N	3 W	STEPHEN GRIFFELS	61
0.10	0.00	S	SENW	24	1	N	3 W	LYLE E. ROBINSON	ORIGINAL MAP 639
32.40	0.00	S	SENW	24	1	N	3 W	CARL O PETERSON	ORIGINAL MAP 640
31.20	0.00	S	NESW	24	1	N	3 W	CARL O PETERSON	ORIGINAL MAP 640
0.00	2.30	P	SWSW	24	1	N	3 W	THOMAS GREGG	160
3.60	0.00	S	NWSE	24	1	N	3 W	CARL O PETERSON	ORIGINAL MAP 640
0.00	10.00	P	NWNW	25	1	N	3 W	THOMAS GREGG	160
0.10	0.00	S	NWNW	25	1	N	3 W	THOMAS W. GREGG JR.	ORIGINAL MAP 617
0.00	4.50	P	SWNW	25	1	N	3 W	THOMAS GREGG	160
7.30	0.00	S	SWNW	25	1	N	3 W	THOMAS W. GREGG JR.	ORIGINAL MAP 617
0.00	0.30	P	SWSW	25	1	N	3 W	CLARENCE WAIBEL	183
0.00	4.12	P	NENE	26	1	N	3 W	LARRY DUPRE	139 sup 1
0.00	14.80	P	NENE	26	1	N	3 W	THOMAS GREGG	160
13.00	0.00	S	NENE	26	1	N	3 W	THOMAS W. GREGG JR.	ORIGINAL MAP 617
0.00	8.20	P	NWNE	26	1	N	3 W	LARRY DUPRE	139 sup 1
0.00	22.60	P	NWNE	26	1	N	3 W	GLENN WALTERS NURSERY	191
1.60	0.00	S	NWNE	26	1	N	3 W	THOMAS W. GREGG JR.	ORIGINAL MAP 617
6.70	0.00	P	NWNE	26	1	N	3 W	LLOYD G. DUYCK	ORIGINAL MAP 614
0.00	12.20	P	SWNE	26	1	N	3 W	GLENN WALTERS NURSERY	191
0.00	14.70	S	SWNE	26	1	N	3 W	HERTEL & HERB	110
0.00	14.82	P	SWNE	26	1	N	3 W	HERTEL & HERB	20
2.10	0.00	S	SWNE	26	1	N	3 W	THOMAS W. GREGG JR.	ORIGINAL MAP 617
13.60	0.00	S	SENE	26	1	N	3 W	THOMAS W. GREGG JR.	ORIGINAL MAP 617
0.00	0.02	P	NENW	26	1	N	3 W	LARRY DUPRE	139 sup 1
40.60	0.00	P	NENW	26	1	N	3 W	LLOYD G. DUYCK	ORIGINAL MAP 614
0.00	1.82	P	NWNW	26	1	N	3 W	ALBERT COUSSENS	40
0.20	0.00	S	NWNW	26	1	N	3 W	CECIL KINDEL	ORIGINAL MAP 612
10.00	0.00	P	NWNW	26	1	N	3 W	LLOYD G. DUYCK	ORIGINAL MAP 614
26.20	0.00	P	NWNW	26	1	N	3 W	ARTHUR COUSSENS	ORIGINAL MAP 611
3.00	0.00	P	SWNW	26	1	N	3 W	LLOYD G. DUYCK	ORIGINAL MAP 614
6.80	0.00	S	SWNW	26	1	N	3 W	RICHARD HERTEL	ORIGINAL MAP 613
9.50	0.00	S	SWNW	26	1	N	3 W	CECIL KINDEL	ORIGINAL MAP 612
0.00	1.47	P	SENW	26	1	N	3 W	HERTEL & HERB	20
0.00	5.10	S	SENW	26	1	N	3 W	HERTEL & HERB	20
0.00	6.40	S	SENW	26	1	N	3 W	HERTEL & HERB	110
12.90	0.00	P	SENW	26	1	N	3 W	LLOYD G. DUYCK	ORIGINAL MAP 614
18.70	0.00	S	SENW	26	1	N	3 W	RICHARD HERTEL	ORIGINAL MAP 613
0.00	1.90	P	NESW	26	1	N	3 W	HERTEL & HERB	20
0.00	8.40	S	NESW	26	1	N	3 W	HERTEL & HERB	20
0.00	10.10	S	NESW	26	1	N	3 W	HERTEL & HERB	110
28.50	0.00	S	NESW	26	1	N	3 W	RICHARD HERTEL	ORIGINAL MAP 613
10.60	0.00	S	NWSW	26	1	N	3 W	CECIL KINDEL	ORIGINAL MAP 612
10.60	0.00	S	NWSW	26	1	N	3 W	RICHARD HERTEL	ORIGINAL MAP 613
6.20	0.00	S	SWSW	26	1	N	3 W	RICHARD HERTEL	ORIGINAL MAP 653
8.00	0.00	S	SWSW	26	1	N	3 W	CECIL KINDEL	ORIGINAL MAP 612
10.60	0.00	S	SESW	26	1	N	3 W	RICHARD HERTEL	ORIGINAL MAP 613

0.00	9.68	P	NWSE	26	1	N	3	W	HERTEL & HERB	20
0.00	9.70	S	NWSE	26	1	N	3	W	HERTEL & HERB	110
0.00	9.30	P	SESE	26	1	N	3	W	CLARENCE WAIBEL	183
0.00	2.26	P	NENE	27	1	N	3	W	ALBERT COUSSENS	40
0.00	2.34	P	NENE	27	1	N	3	W	LYLE SMITH	7
0.70	0.00	S	NENE	27	1	N	3	W	HARVEY KEMPEMA	ORIGINAL MAP 610
27.50	0.00	P	NENE	27	1	N	3	W	ARTHUR COUSSENS	ORIGINAL MAP 611
0.00	0.28	P	NWNE	27	1	N	3	W	LYLE SMITH	7
0.00	6.41	P	NWNE	27	1	N	3	W	FRANCIS OLBERDING	39
0.70	0.00	S	NWNE	27	1	N	3	W	HARVEY KEMPEMA	ORIGINAL MAP 610
6.90	0.00	P	NWNE	27	1	N	3	W	ARTHUR COUSSENS	ORIGINAL MAP 611
18.70	0.00	S	SWNE	27	1	N	3	W	HARVEY KEMPEMA	ORIGINAL MAP 610
15.70	0.00	S	SENE	27	1	N	3	W	HARVEY KEMPEMA	ORIGINAL MAP 610
0.00	0.70	P	NENW	27	1	N	3	W	ALBERT VANASCHE	203
0.00	0.46	S	NWNW	27	1	N	3	W	EDWIN DUYCK	151
0.00	15.00	P	NWNW	27	1	N	3	W	ALBERT VANASCHE	203
0.00	23.98	S	SWNW	27	1	N	3	W	EDWIN DUYCK	151
0.00	0.57	S	SENW	27	1	N	3	W	EDWIN DUYCK	151
0.00	0.68	S	NESW	27	1	N	3	W	EDWIN DUYCK	151
0.00	0.70	P	NWSW	27	1	N	3	W	EDWIN DUYCK	105
0.00	9.31	S	NWSW	27	1	N	3	W	EDWIN DUYCK	151
0.00	3.40	P	SWSW	27	1	N	3	W	EDWIN DUYCK	105
0.00	10.40	S	SWSW	27	1	N	3	W	EDWIN DUYCK	105
10.00	0.00	S	NESE	27	1	N	3	W	HARVEY KEMPEMA	ORIGINAL MAP 610
7.60	0.00	S	NWSE	27	1	N	3	W	HARVEY KEMPEMA	ORIGINAL MAP 610
14.10	0.00	S	NENE	28	1	N	3	W	HAROLD MEYER TRUSTEE	ORIGINAL MAP 620
0.00	4.80	P	NWNE	28	1	N	3	W	E.F. BURLINGHAM & SONS, INC.	165
0.00	11.00	S	NWNE	28	1	N	3	W	MEL FINEGAN	138
3.20	0.00	S	NWNE	28	1	N	3	W	HAROLD MEYER TRUSTEE	ORIGINAL MAP 620
0.00	0.50	S	SWNE	28	1	N	3	W	JOHN SUSBAUER	179
0.00	1.25	P	SWNE	28	1	N	3	W	LAWRENCE PETERS	33
0.00	12.40	P	SWNE	28	1	N	3	W	E.F. BURLINGHAM & SONS, INC.	165
12.00	0.00	P	SWNE	28	1	N	3	W	DENNIS R. CROP	ORIGINAL MAP 619
12.50	0.00	S	SWNE	28	1	N	3	W	HAROLD MEYER TRUSTEE	ORIGINAL MAP 620
0.00	0.40	S	SENE	28	1	N	3	W	JOHN SUSBAUER	179
1.30	1.30	P	SENE	28	1	N	3	W	JANET SIMS	308
20.20	0.00	S	SENE	28	1	N	3	W	HAROLD MEYER TRUSTEE	ORIGINAL MAP 620
0.00	4.00	P	NENW	28	1	N	3	W	E.F. BURLINGHAM & SONS, INC.	165
0.00	5.40	P	NENW	28	1	N	3	W	WALTER LEPSCHAT	190
0.00	8.20	S	NENW	28	1	N	3	W	MEL FINEGAN	138
0.00	16.30	S	NENW	28	1	N	3	W	WALTER LEPSCHAT	190
3.40	0.00	S	NENW	28	1	N	3	W	WALTER J. LEPSCHAT	ORIGINAL MAP 608
4.40	0.00	S	NENW	28	1	N	3	W	MELVIN J. FINEGAN	ORIGINAL MAP 618
0.00	13.20	S	NWNW	28	1	N	3	W	WALTER LEPSCHAT	190
18.80	0.00	S	NWNW	28	1	N	3	W	WALTER J. LEPSCHAT	ORIGINAL MAP 608
0.00	0.04	P	SWNW	28	1	N	3	W	OREGON ROSES INC.	202
2.80	0.00	P	SWNW	28	1	N	3	W	LAWRENCE T. PETERS	ORIGINAL MAP 512
36.00	0.00	S	SWNW	28	1	N	3	W	WALTER J. LEPSCHAT	ORIGINAL MAP 608
0.00	2.52	P	SENW	28	1	N	3	W	LAWRENCE PETERS	33
0.00	7.80	P	SENW	28	1	N	3	W	E.F. BURLINGHAM & SONS, INC.	165
0.00	19.70	P	SENW	28	1	N	3	W	WALTER LEPSCHAT	190
0.40	0.00	P	SENW	28	1	N	3	W	LAWRENCE T. PETERS	ORIGINAL MAP 512
3.80	0.00	S	SENW	28	1	N	3	W	WALTER J. LEPSCHAT	ORIGINAL MAP 608
8.00	0.00	P	SENW	28	1	N	3	W	DENNIS R. CROP	ORIGINAL MAP 619
0.00	12.80	P	NESW	28	1	N	3	W	JOHN H. VANOUDENHAEGEN	238
0.00	20.86	P	NESW	28	1	N	3	W	LAWRENCE PETERS	33
1.70	0.00	P	NESW	28	1	N	3	W	LAWRENCE T. PETERS	ORIGINAL MAP 512
4.30	0.00	P	NESW	28	1	N	3	W	EDWIN H. DUYCK	ORIGINAL MAP 621
0.00	2.00	P	NWSW	28	1	N	3	W	JOHN H. VANOUDENHAEGEN	238

0.00	3.30	P	NWSW	28	1	N	3 W	OREGON ROSES INC.	202
0.00	16.90	P	NWSW	28	1	N	3 W	LAWRENCE PETERS	33
18.10	0.00	P	NWSW	28	1	N	3 W	LAWRENCE T. PETERS	ORIGINAL MAP 512
0.00	2.70	P	SWSW	28	1	N	3 W	OREGON ROSES INC.	202
0.00	7.78	P	SWSW	28	1	N	3 W	RALPH VAN DYKE	6
0.00	14.92	P	SWSW	28	1	N	3 W	LAWRENCE PETERS	33
5.50	0.00	P	SWSW	28	1	N	3 W	RALPH J. VAN DYKE	ORIGINAL MAP 511
7.60	0.00	P	SWSW	28	1	N	3 W	LAWRENCE T. PETERS	ORIGINAL MAP 512
0.00	4.27	P	SESW	28	1	N	3 W	RALPH VAN DYKE	6
0.00	18.89	P	SESW	28	1	N	3 W	LAWRENCE PETERS	33
4.40	0.00	P	SESW	28	1	N	3 W	LAWRENCE T. PETERS	ORIGINAL MAP 512
9.30	0.00	P	SESW	28	1	N	3 W	EDWIN H. DUYCK	ORIGINAL MAP 621
0.00	5.00	S	NESE	28	1	N	3 W	EDWIN DUYCK	105
0.00	5.00	S	NESE	28	1	N	3 W	JOHN SUSBAUER	179
0.00	9.20	P	NESE	28	1	N	3 W	EDWIN DUYCK	105
3.70	3.70	P	NESE	28	1	N	3 W	JANET SIMS	308
0.00	5.40	S	NWSE	28	1	N	3 W	JOHN SUSBAUER	179
0.00	5.86	P	NWSE	28	1	N	3 W	LAWRENCE PETERS	33
0.00	6.30	P	NWSE	28	1	N	3 W	JOHN H. VANOUDENHAEGEN	238
0.00	7.60	S	NWSE	28	1	N	3 W	EDWIN DUYCK	105
5.90	0.00	P	NWSE	28	1	N	3 W	EDWIN H. DUYCK	ORIGINAL MAP 621
0.00	1.80	P	SWSE	28	1	N	3 W	EDWIN DUYCK	105
0.00	21.70	S	SWSE	28	1	N	3 W	EDWIN DUYCK	105
10.50	0.00	P	SWSE	28	1	N	3 W	EDWIN H. DUYCK	ORIGINAL MAP 621
0.00	3.90	P	SESE	28	1	N	3 W	EDWIN DUYCK	105
0.00	24.70	S	SESE	28	1	N	3 W	EDWIN DUYCK	105
0.00	0.04	P	NENE	29	1	N	3 W	WALTER DUYCK	3
0.00	3.20	S	NENE	29	1	N	3 W	E.F. BURLINGHAM & SONS, INC.	164
11.50	0.00	P	NENE	29	1	N	3 W	WALTER DUYCK	ORIGINAL MAP 558
15.00	0.00	S	NENE	29	1	N	3 W	WALTER J. LEPSCHAT	ORIGINAL MAP 608
0.00	0.99	P	NWNE	29	1	N	3 W	WALTER DUYCK	3
0.00	13.70	P	NWNE	29	1	N	3 W	OREGON ROSES, INC.	117
10.00	0.00	P	NWNE	29	1	N	3 W	ALBERT J. COUSSENS	ORIGINAL MAP 557
15.50	0.00	P	NWNE	29	1	N	3 W	WALTER DUYCK	ORIGINAL MAP 558
5.50	5.50	P	SWNE	29	1	N	3 W	OREGON ROSES, INC.	117
0.00	1.40	P	SENE	29	1	N	3 W	OREGON ROSES, INC.	117
0.00	3.10	P	SENE	29	1	N	3 W	OREGON ROSES INC.	202
6.00	0.00	S	SENE	29	1	N	3 W	WALTER J. LEPSCHAT	ORIGINAL MAP 608
0.00	4.10	P	NENW	29	1	N	3 W	OREGON ROSES, INC.	117
0.00	7.60	P	NENW	29	1	N	3 W	MERLE VAN DYKE	338
22.80	0.00	P	NENW	29	1	N	3 W	ALBERT J. COUSSENS	ORIGINAL MAP 557
0.00	6.83	P	NWNW	29	1	N	3 W	LEO HEINECK	63
0.00	23.30	P	NWNW	29	1	N	3 W	MERLE VAN DYKE	338
3.70	0.00	P	NWNW	29	1	N	3 W	LEO F. HEINICK	ORIGINAL MAP 516
0.00	0.41	P	SWNW	29	1	N	3 W	LEO HEINECK	63
0.00	3.40	P	SWNW	29	1	N	3 W	MERLE VAN DYKE	338
0.00	5.60	P	SWNW	29	1	N	3 W	VANDYKE SEED CO.,INC.	127
0.00	7.45	P	SWNW	29	1	N	3 W	MIKE DUYCK	10
2.80	0.00	P	SWNW	29	1	N	3 W	JAMES N. HERINCKX	ORIGINAL MAP 507
5.20	0.00	P	SWNW	29	1	N	3 W	LEO F. HEINICK	ORIGINAL MAP 516
14.80	0.00	P	SWNW	29	1	N	3 W	BEN W. BRAUKMAN JR.	ORIGINAL MAP 508
0.00	1.40	P	SENW	29	1	N	3 W	MERLE VAN DYKE	338
0.00	3.17	P	SENW	29	1	N	3 W	MIKE DUYCK	10
1.10	0.00	P	SENW	29	1	N	3 W	JAMES N. HERINCKX	ORIGINAL MAP 507
6.40	0.00	P	SENW	29	1	N	3 W	BEN W. BRAUKMAN JR.	ORIGINAL MAP 508
10.40	0.00	P	NESW	29	1	N	3 W	JAMES N. HERINCKX	ORIGINAL MAP 507
0.00	8.00	P	NWSW	29	1	N	3 W	VANDYKE SEED CO.,INC.	127
3.60	0.00	P	NWSW	29	1	N	3 W	ALBERT J. COUSSENS	ORIGINAL MAP 513
22.60	0.00	P	NWSW	29	1	N	3 W	JAMES N. HERINCKX	ORIGINAL MAP 507

11.40	0.00	P	SWSW	29	1	N	3 W	ALBERT J. COUSSENS	ORIGINAL MAP 513
18.00	0.00	S	SWSW	29	1	N	3 W	DOROTHY PORTER	ORIGINAL MAP 506
9.10	0.00	S	SESW	29	1	N	3 W	DOROTHY PORTER	ORIGINAL MAP 506
0.00	33.10	P	NESE	29	1	N	3 W	OREGON ROSES INC.	202
1.60	0.00	S	SWSE	29	1	N	3 W	DOROTHY PORTER	ORIGINAL MAP 506
2.80	0.00	P	SWSE	29	1	N	3 W	OREGON ROSES INC.	ORIGINAL MAP 510
12.60	12.60	P	SWSE	29	1	N	3 W	OREGON ROSES, INC.	202
12.00	0.00	P	SESE	29	1	N	3 W	RALPH J. VAN DYKE	ORIGINAL MAP 511
12.50	0.00	P	SESE	29	1	N	3 W	OREGON ROSES INC.	ORIGINAL MAP 510
13.30	13.30	P	SESE	29	1	N	3 W	OREGON ROSES, INC.	202
0.00	11.82	P	NENE	30	1	N	3 W	LEO HEINECK	63
1.00	0.00	P	NENE	30	1	N	3 W	ERVIN A. VAN DYKE	ORIGINAL MAP 521
4.30	0.00	P	NENE	30	1	N	3 W	CYRIL A. & GERTRUDE VAN DYKE	ORIGINAL MAP 518
7.90	0.00	P	NENE	30	1	N	3 W	STANLEY P. VAN DYKE	ORIGINAL MAP 527
0.00	4.10	P	NWNE	30	1	N	3 W	STANLEY VANDYKE	119
0.00	4.10	P	NWNE	30	1	N	3 W	STANLEY VANDYKE	153
0.00	14.83	P	NWNE	30	1	N	3 W	GERTRUDE VANDYKE	27
3.10	0.00	P	NWNE	30	1	N	3 W	STANLEY P. VAN DYKE	ORIGINAL MAP 527
7.30	0.00	P	NWNE	30	1	N	3 W	CYRIL A. & GERTRUDE VAN DYKE	ORIGINAL MAP 518
8.00	0.00	P	NWNE	30	1	N	3 W	STANLEY P. VAN DYKE	ORIGINAL MAP 517
0.00	23.23	P	SWNE	30	1	N	3 W	GERTRUDE VANDYKE	27
1.60	0.00	P	SWNE	30	1	N	3 W	CYRIL A. & GERTRUDE VAN DYKE	ORIGINAL MAP 518
10.30	0.00	P	SWNE	30	1	N	3 W	BEN W. BRAUKMAN JR.	ORIGINAL MAP 508
0.00	1.17	P	SENE	30	1	N	3 W	LEO HEINECK	63
0.00	1.67	P	SENE	30	1	N	3 W	GERTRUDE VANDYKE	27
1.80	0.00	P	SENE	30	1	N	3 W	BEN W. BRAUKMAN JR.	ORIGINAL MAP 508
2.30	0.00	P	SENE	30	1	N	3 W	CYRIL A. & GERTRUDE VAN DYKE	ORIGINAL MAP 518
13.80	0.00	P	SENE	30	1	N	3 W	VAN DYKE SEED CO., INC.	ORIGINAL MAP 515
14.80	0.00	P	SENE	30	1	N	3 W	LEO F. HEINICK	ORIGINAL MAP 516
0.00	5.80	P	NENW	30	1	N	3 W	STANLEY VANDYKE	119
0.00	5.90	P	NENW	30	1	N	3 W	STANLEY VANDYKE	153
6.80	0.00	P	NENW	30	1	N	3 W	FRANCIS T. VAN DYKE	ORIGINAL MAP 520
8.50	0.00	P	NENW	30	1	N	3 W	CYRIL A. & GERTRUDE VAN DYKE	ORIGINAL MAP 518
13.60	0.00	P	NENW	30	1	N	3 W	VAN DYKE SEED CO., INC.	ORIGINAL MAP 515
4.00	0.00	S	NWNW	30	1	N	3 W	GEORGE SPIESSCHAERT	ORIGINAL MAP 530
4.30	0.00	P	NWNW	30	1	N	3 W	J.C. CROP	ORIGINAL MAP 529
6.90	0.00	P	NWNW	30	1	N	3 W	JOHN C. CROP	ORIGINAL MAP 528
18.40	0.00	P	NWNW	30	1	N	3 W	VAN DYKE SEED CO., INC.	ORIGINAL MAP 515
0.00	4.00	P	SWNW	30	1	N	3 W	MAE SPIESSCHAERT	339
0.00	8.40	P	SWNW	30	1	N	3 W	VANDYKE SEED CO.,INC.	128
0.00	19.50	P	SWNW	30	1	N	3 W	ROD VANDERZANDEN	130
0.80	0.00	S	SWNW	30	1	N	3 W	GEORGE SPIESSCHAERT	ORIGINAL MAP 530
6.90	0.00	P	SWNW	30	1	N	3 W	VAN DYKE SEED CO., INC.	ORIGINAL MAP 515
0.00	2.40	P	SENW	30	1	N	3 W	ROD VANDERZANDEN	130
0.00	3.90	P	SENW	30	1	N	3 W	VANDYKE SEED CO.,INC.	128
0.00	8.43	P	SENW	30	1	N	3 W	GERTRUDE VANDYKE	27
7.30	0.00	P	SENW	30	1	N	3 W	VAN DYKE SEED CO., INC.	ORIGINAL MAP 515
0.00	6.00	P	NESW	30	1	N	3 W	ROD VANDERZANDEN	130
0.00	31.90	P	NWSW	30	1	N	3 W	ROD VANDERZANDEN	130
0.00	1.00	P	NESE	30	1	N	3 W	ALAN LEE	225
0.00	2.40	P	NESE	30	1	N	3 W	RITA VANDERZANDEN	131
0.00	15.50	P	NESE	30	1	N	3 W	VANDYKE SEED CO.,INC.	127
5.70	0.00	P	NESE	30	1	N	3 W	BEN W. BRAUKMAN JR.	ORIGINAL MAP 508
6.20	0.00	P	NESE	30	1	N	3 W	VAN DYKE SEED CO., INC.	ORIGINAL MAP 515
9.50	0.00	P	NESE	30	1	N	3 W	ALBERT J. COUSSENS	ORIGINAL MAP 513
0.00	3.65	P	NWSE	30	1	N	3 W	ALAN LEE	225
0.00	9.00	P	NWSE	30	1	N	3 W	RITA VANDERZANDEN	131
20.00	0.00	P	NWSE	30	1	N	3 W	BEN W. BRAUKMAN JR.	ORIGINAL MAP 508
0.00	21.10	P	SWSE	30	1	N	3 W	RITA VANDERZANDEN	131

0.00	0.20	P	SESE	30	1	N	3	W	ALBERT COUSSENS	26
0.00	5.80	P	SESE	30	1	N	3	W	RITA VANDERZANDEN	131
2.60	0.00	P	SESE	30	1	N	3	W	HAROLD E. MCKIBBEN	ORIGINAL MAP 514
23.90	0.00	P	SESE	30	1	N	3	W	ALBERT J. COUSSENS	ORIGINAL MAP 513
0.00	2.80	P	NENE	31	1	N	3	W	ALBERT COUSSENS	26
26.10	0.00	P	NENE	31	1	N	3	W	HAROLD E. MCKIBBEN	ORIGINAL MAP 514
0.00	2.80	P	NENE	32	1	N	3	W	OREGON ROSES INC.	201
12.80	0.00	P	NENE	32	1	N	3	W	RALPH J. VAN DYKE	ORIGINAL MAP 511
23.40	0.00	P	NENE	32	1	N	3	W	OREGON ROSES INC.	ORIGINAL MAP 510
0.00	8.30	P	NWNE	32	1	N	3	W	OREGON ROSES, INC.	202
0.00	9.00	P	NWNE	32	1	N	3	W	OREGON ROSES INC.	201
6.30	0.00	S	NWNE	32	1	N	3	W	DOROTHY PORTER	ORIGINAL MAP 506
6.90	0.00	P	NWNE	32	1	N	3	W	OREGON ROSES INC.	ORIGINAL MAP 510
0.00	28.00	P	SWNE	32	1	N	3	W	OREGON ROSES INC.	201
0.00	8.80	P	SENE	32	1	N	3	W	OREGON ROSES, INC.	104
0.00	20.60	P	SENE	32	1	N	3	W	OREGON ROSES INC.	201
0.20	0.00	P	SENE	32	1	N	3	W	IGNATIUS A. EVERS	ORIGINAL MAP 509
4.70	0.00	P	SENE	32	1	N	3	W	OREGON ROSES INC.	ORIGINAL MAP 510
0.00	3.90	P	NENW	32	1	N	3	W	OREGON ROSES INC.	201
24.70	0.00	S	NENW	32	1	N	3	W	DOROTHY PORTER	ORIGINAL MAP 506
11.60	0.00	P	NWNW	32	1	N	3	W	ALBERT J. COUSSENS	ORIGINAL MAP 513
19.80	0.00	S	NWNW	32	1	N	3	W	DOROTHY PORTER	ORIGINAL MAP 506
2.40	0.00	P	SWNW	32	1	N	3	W	DERRELL J. ROSE	ORIGINAL MAP 505
0.00	8.90	P	SENW	32	1	N	3	W	OREGON ROSES INC.	201
0.40	0.00	P	SENW	32	1	N	3	W	DERRELL J. ROSE	ORIGINAL MAP 505
2.10	0.00	P	NESW	32	1	N	3	W	DERRELL J. ROSE	ORIGINAL MAP 505
12.10	0.00	P	NWSW	32	1	N	3	W	DERRELL J. ROSE	ORIGINAL MAP 505
0.00	0.60	P	NESE	32	1	N	3	W	OREGON ROSES INC.	201
6.80	0.00	P	NESE	32	1	N	3	W	IGNATIUS A. EVERS	ORIGINAL MAP 509
0.00	0.80	P	NWSE	32	1	N	3	W	OREGON ROSES INC.	201
10.10	0.00	P	NWSE	32	1	N	3	W	IGNATIUS A. EVERS	ORIGINAL MAP 509
0.00	1.67	P	NENE	33	1	N	3	W	WALTER DUYCK	15
0.00	4.90	S	NENE	33	1	N	3	W	EDWIN DUYCK	105
22.40	0.00	P	NENE	33	1	N	3	W	HENRY T. TAGHON	ORIGINAL MAP 622
0.00	1.60	P	NWNE	33	1	N	3	W	HENRY & IRMA TAGHON	112
0.00	2.30	S	NWNE	33	1	N	3	W	EDWIN DUYCK	105
0.00	2.69	P	NWNE	33	1	N	3	W	WALTER DUYCK	15
23.80	0.00	P	NWNE	33	1	N	3	W	HENRY T. TAGHON	ORIGINAL MAP 622
0.00	3.10	P	SWNE	33	1	N	3	W	HENRY & IRMA TAGHON	112
0.00	1.00	P	NENW	33	1	N	3	W	HENRY & IRMA TAGHON	112
0.00	16.21	P	NENW	33	1	N	3	W	RALPH VAN DYKE	6
0.00	15.52	P	NWNW	33	1	N	3	W	RALPH VAN DYKE	6
0.40	0.00	P	NWNW	33	1	N	3	W	OREGON ROSES INC.	ORIGINAL MAP 510
19.70	0.00	P	NWNW	33	1	N	3	W	RALPH J. VAN DYKE	ORIGINAL MAP 511
0.00	2.70	P	SWNW	33	1	N	3	W	OREGON ROSES INC.	201
0.00	2.70	P	SWNW	33	1	N	3	W	OREGON ROSES, INC.	104
0.00	17.04	P	SWNW	33	1	N	3	W	RALPH VAN DYKE	6
0.00	1.94	P	SENW	33	1	N	3	W	RALPH VAN DYKE	6
0.00	6.90	P	SENW	33	1	N	3	W	HENRY & IRMA TAGHON	112
0.00	1.60	S	NWNW	34	1	N	3	W	EDWIN DUYCK	105
11.20	0.00	P	NWNW	34	1	N	3	W	HENRY T. TAGHON	ORIGINAL MAP 622
10.50	0.00	S	NENE	35	1	N	3	W	RAYMOND H. HERTEL	ORIGINAL MAP 616
21.40	0.00	S	NENE	35	1	N	3	W	CLARENCE WAIBEL	ORIGINAL MAP 615
0.00	0.70	P	NWNE	35	1	N	3	W	CLARENCE WAIBEL	183
0.00	5.40	P	NWNE	35	1	N	3	W	JOSEPH O'MEARA	199
0.00	17.70	S	NWNE	35	1	N	3	W	CLARENCE WAIBEL	183
3.60	0.00	S	NWNE	35	1	N	3	W	CLARENCE WAIBEL	ORIGINAL MAP 615
7.50	0.00	S	NWNE	35	1	N	3	W	RAYMOND H. HERTEL	ORIGINAL MAP 616
0.00	29.00	P	SWNE	35	1	N	3	W	JOSEPH O'MEARA	199

3.20	0.00	S	SWNE	35	1	N	3 W	RAYMOND H. HERTEL	ORIGINAL MAP 616
0.00	1.00	P	SENE	35	1	N	3 W	JOSEPH O'MEARA	199
38.30	0.00	S	SENE	35	1	N	3 W	RAYMOND H. HERTEL	ORIGINAL MAP 616
0.00	0.70	P	NENW	35	1	N	3 W	CLARENCE WAIBEL	183
0.00	2.00	P	NENW	35	1	N	3 W	JOSEPH O'MEARA	199
0.00	4.40	S	NENW	35	1	N	3 W	CLARENCE WAIBEL	183
0.00	13.90	P	NENW	35	1	N	3 W	HENRY &IRMA TAGHON	260
0.00	10.90	P	SENW	35	1	N	3 W	JOSEPH O'MEARA	199
0.00	0.40	P	NESW	35	1	N	3 W	JOSEPH O'MEARA	199
35.40	0.00	S	NESE	35	1	N	3 W	RAYMOND H. HERTEL	ORIGINAL MAP 616
0.00	0.80	P	NWSE	35	1	N	3 W	JOSEPH O'MEARA	199
0.50	0.00	S	NWSE	35	1	N	3 W	RAYMOND H. HERTEL	ORIGINAL MAP 616
0.00	1.90	S	SESE	35	1	N	3 W	HERTEL & HERB	21
0.00	2.88	P	SESE	35	1	N	3 W	HERTEL & HERB	21
0.00	5.20	P	NENW	36	1	N	3 W	WILLIAM WAIBEL	177
0.00	7.90	P	NWNW	36	1	N	3 W	WILLIAM WAIBEL	177
0.00	4.98	S	SWSE	36	1	N	3 W	HERTEL & HERB	21
0.00	2.90	P	NENE	1	1	N	4 W	TIM DIERICKX	342
0.00	0.40	S	NWNE	1	1	N	4 W	TIM DIERICKX	342
0.00	34.40	P	NWNE	1	1	N	4 W	TIM DIERICKX	342
3.00	0.00	S	NWNE	1	1	N	4 W	RAYMOND DIERICKX	ORIGINAL MAP 593
0.00	4.30	S	SWNE	1	1	N	4 W	TIM DIERICKX	342
35.30	0.00	S	SWNE	1	1	N	4 W	RAYMOND DIERICKX	ORIGINAL MAP 593
0.00	17.30	P	SENE	1	1	N	4 W	TIM DIERICKX	342
0.00	12.70	S	NENW	1	1	N	4 W	TIM DIERICKX	342
0.00	18.40	P	NENW	1	1	N	4 W	TIM DIERICKX	342
0.00	1.20	P	NWNW	1	1	N	4 W	GAIL SHEELAR	196
0.00	4.20	S	NWNW	1	1	N	4 W	GAIL SHEELAR	196
0.00	10.70	S	NWNW	1	1	N	4 W	TIM DIERICKX	342
0.00	11.40	P	NWNW	1	1	N	4 W	TIM DIERICKX	342
9.20	0.00	S	NWNW	1	1	N	4 W	DIERICKX & MOORE	ORIGINAL 683
0.00	27.40	S	SWNW	1	1	N	4 W	TIM DIERICKX	342
9.60	0.00	S	SWNW	1	1	N	4 W	DIERICKX & MOORE	ORIGINAL 683
0.00	37.30	S	SENW	1	1	N	4 W	TIM DIERICKX	342
20.30	0.00	S	NESW	1	1	N	4 W	LEWIS FARM, INC.	ORIGINAL MAP 594
21.70	0.00	P	NESW	1	1	N	4 W	JOE A. & TOM DUYCK	ORIGINAL MAP 592
42.10	0.00	S	NWSW	1	1	N	4 W	LEWIS FARM, INC.	ORIGINAL MAP 594
0.00	34.10	S	SWSW	1	1	N	4 W	PETE HERB EST. % E. CARR	107
1.40	0.00	S	SWSW	1	1	N	4 W	LEWIS FARM, INC.	ORIGINAL MAP 594
0.00	30.90	S	SESW	1	1	N	4 W	PETE HERB EST. % E. CARR	107
1.80	0.00	P	SESW	1	1	N	4 W	JOE A. & TOM DUYCK	ORIGINAL MAP 592
2.10	0.00	S	SESW	1	1	N	4 W	LEWIS FARM, INC.	ORIGINAL MAP 594
0.00	4.20	P	NESE	1	1	N	4 W	NORBERT KRIEGER	143
0.00	4.30	S	NESE	1	1	N	4 W	NORBERT KRIEGER	143
0.00	8.50	P	NESE	1	1	N	4 W	NORBERT KRIEGER	19
0.00	29.12	P	NESE	1	1	N	4 W	TOM DUYCK	36
0.00	12.75	P	NWSE	1	1	N	4 W	TOM DUYCK	36
28.80	0.00	P	NWSE	1	1	N	4 W	JOE A. & TOM DUYCK	ORIGINAL MAP 592
0.00	12.50	P	SWSE	1	1	N	4 W	TOM DUYCK	36
25.60	0.00	P	SWSE	1	1	N	4 W	JOE A. & TOM DUYCK	ORIGINAL MAP 592
0.00	2.81	P	SESE	1	1	N	4 W	ANTHONY HERB EST.	37
0.00	10.30	P	SESE	1	1	N	4 W	NORBET KRIEGER JR.	323
0.00	23.34	P	SESE	1	1	N	4 W	TOM DUYCK	36
21.80	0.00	S	NENE	2	1	N	4 W	DIERICKX & MOORE	ORIGINAL 683
27.20	0.00	S	SENE	2	1	N	4 W	DIERICKX & MOORE	ORIGINAL 683
34.10	0.00	S	NESE	2	1	N	4 W	LEWIS FARM, INC.	ORIGINAL MAP 594
0.00	7.30	P	SWSE	2	1	N	4 W	JAMES A. LEWIS	169
0.00	36.40	P	SESE	2	1	N	4 W	JAMES A. LEWIS	169
0.00	33.80	P	NENE	10	1	N	4 W	HAROLD WYATT	306

0.00	35.50	P	SENE	10	1	N	4 W	HAROLD WYATT	306
17.50	0.00	S	NESE	10	1	N	4 W	MELVIN L. LOVE	ORIGINAL MAP 539
5.90	0.00	S	SESE	10	1	N	4 W	MELVIN L. LOVE	ORIGINAL MAP 539
0.00	13.20	S	NENE	11	1	N	4 W	DON NORDHOLM	239
0.00	24.00	P	NENE	11	1	N	4 W	JAMES A. LEWIS	169
0.00	0.50	P	NWNE	11	1	N	4 W	JAMES A. LEWIS	169
0.00	3.10	P	NWNE	11	1	N	4 W	DON NORDHOLM	239
0.00	28.90	S	NWNE	11	1	N	4 W	DON NORDHOLM	239
0.00	1.00	P	SWNE	11	1	N	4 W	DON NORDHOLM	239
0.00	25.30	S	SWNE	11	1	N	4 W	DON NORDHOLM	239
0.00	36.40	S	SENE	11	1	N	4 W	DON NORDHOLM	239
0.00	6.50	P	NENW	11	1	N	4 W	TOM DUYCK	678
0.00	6.70	P	NENW	11	1	N	4 W	DON NORDHOLM	239
0.00	14.70	S	NENW	11	1	N	4 W	DON NORDHOLM	239
0.00	2.10	P	NWNW	11	1	N	4 W	HAROLD WYATT	306
0.00	32.50	P	NWNW	11	1	N	4 W	TOM DUYCK	678
0.00	2.20	S	SWNW	11	1	N	4 W	LOUINE LYDA	237
0.00	37.80	S	SWNW	11	1	N	4 W	EUGENE VANDEHEY	102
0.00	0.60	P	SENW	11	1	N	4 W	EUGENE VANDEHEY	102
0.00	2.40	P	SENW	11	1	N	4 W	LOUINE LYDA	237
0.00	7.60	S	SENW	11	1	N	4 W	EUGENE VANDEHEY	102
0.00	7.80	S	SENW	11	1	N	4 W	LOUINE LYDA	237
0.00	8.70	S	SENW	11	1	N	4 W	DON NORDHOLM	239
0.00	3.10	P	NESW	11	1	N	4 W	LOUINE LYDA	237
0.00	31.60	S	NESW	11	1	N	4 W	LOUINE LYDA	237
1.60	0.00	S	NESW	11	1	N	4 W	EUGENE M. VANDEHEY	ORIGINAL MAP 541
0.00	6.90	S	NWSW	11	1	N	4 W	LOUINE LYDA	237
0.00	18.20	P	NWSW	11	1	N	4 W	LOUINE LYDA	237
11.50	0.00	S	NWSW	11	1	N	4 W	MELVIN L. LOVE	ORIGINAL MAP 539
0.00	0.50	S	SWSW	11	1	N	4 W	LOUINE LYDA	237
0.00	4.90	P	SWSW	11	1	N	4 W	LOVE BROS. ENTERPRISES	REVISION (MAP 113)
21.70	0.00	S	SWSW	11	1	N	4 W	MELVIN L. LOVE	ORIGINAL MAP 539
0.00	4.50	P	SESW	11	1	N	4 W	LOUINE LYDA	237
0.00	6.90	P	SESW	11	1	N	4 W	LOVE BROS. ENTERPRISES	REVISION (MAP 113)
0.00	16.50	S	SESW	11	1	N	4 W	LOUINE LYDA	237
12.40	0.00	S	SESW	11	1	N	4 W	MELVIN L. LOVE	ORIGINAL MAP 539
40.00	0.00	S	NESE	11	1	N	4 W	EUGENE M. VANDEHEY	ORIGINAL MAP 541
0.00	1.50	S	NWSE	11	1	N	4 W	LOUINE LYDA	237
36.90	0.00	S	NWSE	11	1	N	4 W	EUGENE M. VANDEHEY	ORIGINAL MAP 541
0.00	0.20	P	SWSE	11	1	N	4 W	LOVE BROS. ENTERPRISES	REVISION (MAP 113)
0.00	5.00	S	SWSE	11	1	N	4 W	LOUINE LYDA	237
0.00	8.60	P	SWSE	11	1	N	4 W	LOUINE LYDA	237
1.70	0.00	S	SWSE	11	1	N	4 W	HENRY LANDAUER	ORIGINAL MAP 540
17.30	0.00	S	SWSE	11	1	N	4 W	EUGENE M. VANDEHEY	ORIGINAL MAP 541
19.20	0.00	S	SESE	11	1	N	4 W	HENRY LANDAUER	ORIGINAL MAP 540
19.60	0.00	S	SESE	11	1	N	4 W	EUGENE M. VANDEHEY	ORIGINAL MAP 541
0.00	11.30	P	NENE	12	1	N	4 W	THOMAS JORGENSON	307
19.30	0.00	P	NENE	12	1	N	4 W	GLEN P. IRELAND	ORIGINAL MAP 586
38.20	0.00	P	NENE	12	1	N	4 W	ROSE YUNKER	ORIGINAL MAP 588
0.00	1.10	S	NWNE	12	1	N	4 W	GERALD I. HERB	245
0.00	9.60	S	NWNE	12	1	N	4 W	MERLE E. PETERS	REVISED (MAP 178)
0.00	10.40	S	NWNE	12	1	N	4 W	EUGENE VANDEHEY	99
1.40	0.00	S	NWNE	12	1	N	4 W	MERLE A. PETERS	ORIGINAL MAP 590
13.00	0.00	P	NWNE	12	1	N	4 W	GLEN P. IRELAND	ORIGINAL MAP 586
1.20	0.00	S	SWNE	12	1	N	4 W	MERLE A. PETERS	ORIGINAL MAP 590
4.70	0.00	P	SWNE	12	1	N	4 W	GLEN P. IRELAND	ORIGINAL MAP 586
21.00	0.00	P	SWNE	12	1	N	4 W	ARTHUR P. IRELAND	ORIGINAL MAP 589
7.10	0.00	P	SENE	12	1	N	4 W	GLEN P. IRELAND	ORIGINAL MAP 586
22.30	0.00	P	SENE	12	1	N	4 W	ARTHUR P. IRELAND	ORIGINAL MAP 589

0.00	1.70	P	NENW	12	1	N	4 W	GERALD I. HERB	245
0.00	5.50	S	NENW	12	1	N	4 W	MERLE E. PETERS	REVISED (MAP 178)
0.00	8.20	S	NENW	12	1	N	4 W	GERALD I. HERB	245
7.80	0.00	S	NENW	12	1	N	4 W	MERLE A. PETERS	ORIGINAL MAP 590
16.50	0.00	S	NENW	12	1	N	4 W	GERALD I. HERB	ORIGINAL MAP 591
0.00	2.30	P	NWNW	12	1	N	4 W	GERALD I. HERB	245
0.00	5.30	S	NWNW	12	1	N	4 W	GERALD I. HERB	245
7.90	0.00	S	NWNW	12	1	N	4 W	MERLE A. PETERS	ORIGINAL MAP 590
23.50	0.00	S	NWNW	12	1	N	4 W	GERALD I. HERB	ORIGINAL MAP 591
0.00	7.10	S	SWNW	12	1	N	4 W	DON NORDHOLM	239
7.60	0.00	S	SWNW	12	1	N	4 W	MERLE A. PETERS	ORIGINAL MAP 590
6.60	0.00	S	SENW	12	1	N	4 W	MERLE A. PETERS	ORIGINAL MAP 590
0.00	35.90	S	NESW	12	1	N	4 W	MEL FINEGAN	345
0.00	23.20	S	NWSW	12	1	N	4 W	MEL FINEGAN	345
16.00	0.00	S	NWSW	12	1	N	4 W	EUGENE M. VANDEHEY	ORIGINAL MAP 541
0.00	16.00	S	SWSW	12	1	N	4 W	MEL FINEGAN	345
2.60	0.00	S	SWSW	12	1	N	4 W	EUGENE M. VANDEHEY	ORIGINAL MAP 541
18.70	0.00	S	SWSW	12	1	N	4 W	HENRY LANDAUER	ORIGINAL MAP 540
0.00	36.60	S	SESW	12	1	N	4 W	MEL FINEGAN	345
27.70	0.00	P	NESE	12	1	N	4 W	ROBERT R. KAUER JR.	ORIGINAL MAP 587
0.00	16.80	S	NWSE	12	1	N	4 W	MEL FINEGAN	345
22.20	0.00	P	NWSE	12	1	N	4 W	ROBERT R. KAUER JR.	ORIGINAL MAP 587
0.00	0.70	P	SWSE	12	1	N	4 W	MEL FINEGAN	345
0.00	19.90	S	SWSE	12	1	N	4 W	MEL FINEGAN	345
17.60	0.00	P	SESE	12	1	N	4 W	ROSE YUNKER	ORIGINAL MAP 588
0.00	0.80	P	NENE	13	1	N	4 W	ROSE YUNKER	REVISION (MAP 170)
0.00	0.20	P	NWNE	13	1	N	4 W	ROSE YUNKER	REVISION (MAP 170)
0.00	1.10	P	NWNE	13	1	N	4 W	MEL FINEGAN	345
0.00	3.70	S	NWNE	13	1	N	4 W	MEL FINEGAN	345
0.00	27.00	P	SWNE	13	1	N	4 W	ROSE YUNKER	REVISION (MAP 170)
0.50	0.00	S	SWNE	13	1	N	4 W	R.B. PAMPLIN JR.	ORIGINAL MAP 548
0.00	27.70	P	SENE	13	1	N	4 W	ROSE YUNKER	REVISION (MAP 170)
0.00	12.70	S	NENW	13	1	N	4 W	MEL FINEGAN	345
0.00	18.70	P	NENW	13	1	N	4 W	MEL FINEGAN	345
7.30	0.00	S	NENW	13	1	N	4 W	R.B. PAMPLIN JR.	ORIGINAL MAP 548
15.40	0.00	S	NWNW	13	1	N	4 W	HENRY LANDAUER	ORIGINAL MAP 540
22.40	0.00	S	NWNW	13	1	N	4 W	R.B. PAMPLIN JR.	ORIGINAL MAP 548
40.00	0.00	S	SWNW	13	1	N	4 W	R.B. PAMPLIN JR.	ORIGINAL MAP 548
0.00	1.20	S	SENW	13	1	N	4 W	MEL FINEGAN	345
37.00	0.00	S	SENW	13	1	N	4 W	R.B. PAMPLIN JR.	ORIGINAL MAP 548
0.00	1.00	S	NESW	13	1	N	4 W	FRANCIS EVERS	133
0.00	32.00	P	NESW	13	1	N	4 W	FRANCIS EVERS	133
7.20	0.00	S	NWSW	13	1	N	4 W	R.B. PAMPLIN JR.	ORIGINAL MAP 542
0.00	2.12	P	SWSW	13	1	N	4 W	ALVIN MEURY	CORRECTED MAP 64
0.00	14.46	S	SWSW	13	1	N	4 W	ALVIN MEURY	CORRECTED MAP 64
14.30	0.00	S	SWSW	13	1	N	4 W	FRED MEURY	ORIGINAL MAP 555
0.00	8.40	S	SESW	13	1	N	4 W	FRANCIS EVERS	133
0.00	18.60	P	SESW	13	1	N	4 W	FRANCIS EVERS	133
2.70	0.00	S	SESW	13	1	N	4 W	FRED MEURY	ORIGINAL MAP 555
6.20	0.00	S	SESW	13	1	N	4 W	FRANCIS A. EVERS	ORIGINAL MAP 553
0.00	17.80	S	NESE	13	1	N	4 W	FRANCIS EVERS	133
0.00	19.50	P	NESE	13	1	N	4 W	FRANCIS EVERS	133
0.00	12.80	S	NWSE	13	1	N	4 W	FRANCIS EVERS	133
0.00	26.70	P	NWSE	13	1	N	4 W	FRANCIS EVERS	133
0.00	6.70	S	SWSE	13	1	N	4 W	FRANCIS EVERS	133
0.00	12.80	P	SWSE	13	1	N	4 W	FRANCIS EVERS	133
19.40	0.00	S	SWSE	13	1	N	4 W	FRANCIS A. EVERS	ORIGINAL MAP 553
0.00	4.80	P	SESE	13	1	N	4 W	FRANCIS EVERS	133
0.00	8.50	S	SESE	13	1	N	4 W	VERNON DUYCK	188

20.00	0.00	S	SESE	13	1	N	4	W	FRANCIS A. EVERS	ORIGINAL MAP 553
0.00	27.90	S	NENE	14	1	N	4	W	LOVE BROS. ENTERPRISES	114
15.40	0.00	S	NENE	14	1	N	4	W	HENRY LANDAUER	ORIGINAL MAP 540
0.00	0.60	P	NWNE	14	1	N	4	W	LOUINE LYDA	237
0.00	1.50	P	NWNE	14	1	N	4	W	HENRY LANDAUER	14
0.00	25.20	S	NWNE	14	1	N	4	W	LOVE BROS. ENTERPRISES	114
3.80	0.00	S	NWNE	14	1	N	4	W	HENRY LANDAUER	ORIGINAL MAP 540
0.00	19.80	S	SWNE	14	1	N	4	W	LOVE BROS. ENTERPRISES	114
13.40	0.00	S	SWNE	14	1	N	4	W	MELVIN L. LOVE	ORIGINAL MAP 538
6.30	0.00	S	SENE	14	1	N	4	W	R.B. PAMPLIN JR.	ORIGINAL MAP 548
23.90	0.00	S	SENE	14	1	N	4	W	MELVIN L. LOVE	ORIGINAL MAP 538
0.00	0.40	P	NENW	14	1	N	4	W	LOVE BROS. ENTERPRISES	114
0.00	28.00	S	NENW	14	1	N	4	W	LOVE BROS. ENTERPRISES	114
0.00	5.70	S	NWNW	14	1	N	4	W	A.E. EVERS	115
4.80	0.00	S	NWNW	14	1	N	4	W	MELVIN L. LOVE	ORIGINAL MAP 539
9.20	0.00	S	NWNW	14	1	N	4	W	KENNETH E. & ROBERTA WILLIS	ORIGINAL MAP 545
0.00	11.55	S	SWNW	14	1	N	4	W	A.E. EVERS	115
2.90	0.00	P	SWNW	14	1	N	4	W	JAMES B. & BERTHA B. GIBSON	ORIGINAL MAP 546
8.50	0.00	S	SWNW	14	1	N	4	W	KENNETH E. & ROBERTA WILLIS	ORIGINAL MAP 545
0.00	0.90	P	SENW	14	1	N	4	W	LOVE BROS. ENTERPRISES	114
0.00	18.20	S	SENW	14	1	N	4	W	LOVE BROS. ENTERPRISES	114
2.30	0.00	S	SENW	14	1	N	4	W	MELVIN L. LOVE	ORIGINAL MAP 538
0.00	1.80	S	NESW	14	1	N	4	W	LOVE BROS. ENTERPRISES	114
0.00	6.40	S	NESW	14	1	N	4	W	AGNES HEESACKER	CONFLICTS, MAP 65
0.00	8.30	P	NESW	14	1	N	4	W	AGNES HEESACKER	CONFLICTS, MAP 65
0.90	0.00	S	NESW	14	1	N	4	W	MELVIN L. LOVE	ORIGINAL MAP 538
18.00	0.00	S	NESW	14	1	N	4	W	JOSEPH F. HEESACKER	ORIGINAL MAP 544
0.00	4.80	S	NWSW	14	1	N	4	W	A.E. EVERS	115
3.40	0.00	P	NWSW	14	1	N	4	W	JAMES LARRY & BONNIE GIBSON	ORIGINAL MAP 547
7.30	0.00	P	NWSW	14	1	N	4	W	JAMES B. & BERTHA B. GIBSON	ORIGINAL MAP 546
12.30	0.00	S	NWSW	14	1	N	4	W	KENNETH E. & ROBERTA WILLIS	ORIGINAL MAP 545
0.00	24.50	P	SWSW	14	1	N	4	W	ROGER RITCHEY	316
2.60	0.00	P	SWSW	14	1	N	4	W	JAMES LARRY & BONNIE GIBSON	ORIGINAL MAP 547
3.80	0.00	P	SWSW	14	1	N	4	W	JAMES B. & BERTHA B. GIBSON	ORIGINAL MAP 546
0.00	0.50	P	SESW	14	1	N	4	W	AGNES HEESACKER	CONFLICTS, MAP 65
0.00	2.10	S	SESW	14	1	N	4	W	AGNES HEESACKER	CONFLICTS, MAP 65
0.00	6.10	P	NESE	14	1	N	4	W	AGNES HEESACKER	CONFLICTS, MAP 65
0.60	0.00	S	NESE	14	1	N	4	W	R.B. PAMPLIN JR.	ORIGINAL MAP 548
0.00	7.40	S	NWSE	14	1	N	4	W	AGNES HEESACKER	CONFLICTS, MAP 65
0.00	19.50	P	NWSE	14	1	N	4	W	AGNES HEESACKER	CONFLICTS, MAP 65
6.50	0.00	S	NWSE	14	1	N	4	W	MELVIN L. LOVE	ORIGINAL MAP 538
0.00	0.60	P	SWSE	14	1	N	4	W	AGNES HEESACKER	CONFLICTS, MAP 65
0.00	3.20	S	SWSE	14	1	N	4	W	AGNES HEESACKER	CONFLICTS, MAP 65
1.70	0.00	P	SWSE	14	1	N	4	W	MARTIN D. HEESACKER	ORIGINAL MAP 537
0.00	2.50	S	SESE	14	1	N	4	W	ALVIN MEURY	CORRECTED MAP 64
0.00	5.18	P	SESE	14	1	N	4	W	ALVIN MEURY	CORRECTED MAP 64
8.30	0.00	P	SESE	14	1	N	4	W	MARTIN D. HEESACKER	ORIGINAL MAP 537
0.00	2.90	P	NENE	15	1	N	4	W	VERNON DUYCK	309
0.00	3.90	S	NENE	15	1	N	4	W	A.E. EVERS	115
0.00	7.90	P	NENE	15	1	N	4	W	LOVE BROS. ENTERPRISES	REVISION (MAP 113)
4.20	0.00	S	NENE	15	1	N	4	W	MELVIN L. LOVE	ORIGINAL MAP 539
0.00	11.50	P	NWNE	15	1	N	4	W	VERNON DUYCK	309
0.00	19.30	P	SWNE	15	1	N	4	W	VERNON DUYCK	309
0.00	7.40	S	SENE	15	1	N	4	W	A.E. EVERS	115
0.00	9.20	P	SENE	15	1	N	4	W	LOVE BROS. ENTERPRISES	REVISION (MAP 113)
0.00	12.60	P	SENE	15	1	N	4	W	VERNON DUYCK	309
0.00	2.30	P	NESE	15	1	N	4	W	VERNON DUYCK	309
0.00	3.60	S	NESE	15	1	N	4	W	A.E. EVERS	115
0.00	5.00	S	NESE	15	1	N	4	W	RAYMOND FARMS % LOVE ENTERPRISES	334

0.00	0.05	P	NWSE	15	1	N	4	W	VERNON DUYCK	309
0.00	3.80	P	SESE	15	1	N	4	W	ROGER RITCHEY	316
0.90	0.00	S	NWSW	16	1	N	4	W	MERTON SAHNOW	ORIGINAL MAP 651
0.00	5.50	S	SWSW	16	1	N	4	W	MERTON SAHNOW	111
15.50	0.00	S	SWSW	16	1	N	4	W	MERTON SAHNOW	ORIGINAL MAP 651
0.60	0.00	S	NESE	17	1	N	4	W	MERTON SAHNOW	ORIGINAL MAP 651
0.00	1.10	S	SWSE	17	1	N	4	W	MERTON SAHNOW	111
4.60	0.00	S	SWSE	17	1	N	4	W	MERTON SAHNOW	ORIGINAL MAP 651
0.00	6.00	S	SESE	17	1	N	4	W	MERTON SAHNOW	111
26.90	0.00	S	SESE	17	1	N	4	W	MERTON SAHNOW	ORIGINAL MAP 651
0.00	1.80	P	NENE	20	1	N	4	W	MERTON SAHNOW	111
0.00	24.10	S	NENE	20	1	N	4	W	MERTON SAHNOW	111
2.60	0.00	S	NENE	20	1	N	4	W	MERTON SAHNOW	ORIGINAL MAP 651
0.00	1.00	P	NWNE	20	1	N	4	W	MERTON SAHNOW	111
0.00	8.70	S	NWNE	20	1	N	4	W	MERTON SAHNOW	111
0.30	0.00	S	NWNE	20	1	N	4	W	MERTON SAHNOW	ORIGINAL MAP 6651
0.00	3.00	S	SWNE	20	1	N	4	W	MERTON SAHNOW	111
0.10	0.00	S	SWNE	20	1	N	4	W	MERTON SAHNOW	ORIGINAL MAP 651
0.00	0.30	P	SENE	20	1	N	4	W	MERTON SAHNOW	111
0.00	13.40	S	SENE	20	1	N	4	W	MERTON SAHNOW	111
20.00	0.00	S	SENE	20	1	N	4	W	MERTON SAHNOW	ORIGINAL MAP 651
11.40	0.00	S	NESE	20	1	N	4	W	MERTON SAHNOW	ORIGINAL MAP 651
0.00	2.90	S	SENE	21	1	N	4	W	MERTON SAHNOW	111
0.00	0.20	P	NENW	21	1	N	4	W	MERTON SAHNOW	111
0.00	8.10	S	NENW	21	1	N	4	W	MERTON SAHNOW	111
0.00	1.50	P	NWNW	21	1	N	4	W	MERTON SAHNOW	111
0.00	25.50	S	NWNW	21	1	N	4	W	MERTON SAHNOW	111
0.00	5.20	P	SWNW	21	1	N	4	W	MERTON SAHNOW	111
0.00	11.00	S	SWNW	21	1	N	4	W	MERTON SAHNOW	111
12.10	0.00	S	SWNW	21	1	N	4	W	MERTON SAHNOW	ORIGINAL MAP 651
0.00	0.20	P	SENW	21	1	N	4	W	MERTON SAHNOW	111
0.00	8.00	S	NESW	21	1	N	4	W	WALTER PARKIN	96
19.50	0.00	S	NESW	21	1	N	4	W	WALTER M. PARKIN	ORIGINAL MAP 657
0.00	0.90	P	NWSW	21	1	N	4	W	WALTER PARKIN	96
0.00	21.90	S	NWSW	21	1	N	4	W	WALTER PARKIN	96
9.40	0.00	S	NWSW	21	1	N	4	W	WALTER M. PARKIN	ORIGINAL MAP 657
2.90	0.00	S	SWSW	21	1	N	4	W	WALTER M. PARKIN	ORIGINAL MAP 65
0.00	1.90	S	SESW	21	1	N	4	W	WALTER PARKIN	96
4.50	0.00	S	SESW	21	1	N	4	W	RICHARD O. ADAMSON	ORIGINAL MAP 653
15.40	0.00	S	SESW	21	1	N	4	W	WALTER M. PARKIN	ORIGINAL MAP 657
17.70	0.00	S	SWSE	21	1	N	4	W	RICHARD O. ADAMSON	ORIGINAL MAP 653
1.00	0.00	S	SESE	21	1	N	4	W	RICHARD O. ADAMSON	ORIGINAL MAP 653
0.00	4.30	P	NENE	23	1	N	4	W	JOHN & LAURIE DUYCK	286
0.00	19.10	S	NENE	23	1	N	4	W	VERNON DUYCK	189
5.00	0.00	S	NENE	23	1	N	4	W	VERNON DUYCK	ORIGINAL MAP 556
0.00	5.70	P	NWNE	23	1	N	4	W	JOHN & LAURIE DUYCK	286
0.00	5.10	P	SWNE	23	1	N	4	W	HERSCHEL BEAUPRE	171
7.10	0.00	P	SWNE	23	1	N	4	W	HERSCHEL E. BEAUPRE	ORIGINAL MAP 535
0.00	2.80	S	SENE	23	1	N	4	W	ANGELO TOPPANO	175
0.00	4.10	P	SENE	23	1	N	4	W	ANGELO TOPPANO	175
2.90	0.00	P	SENE	23	1	N	4	W	HERSCHEL E. BEAUPRE	ORIGINAL MAP 535
9.60	0.00	S	SENE	23	1	N	4	W	LOUIS JUNKER JR.	ORIGINAL MAP 536
0.00	12.30	P	NESE	23	1	N	4	W	CARL MURPHY	314
8.40	0.00	P	NESE	23	1	N	4	W	ARNOLD E. GOFF	ORIGINAL MAP 534
0.00	0.70	P	SESE	23	1	N	4	W	GLEN WALTERS NURSERY	194
0.00	12.60	P	SESE	23	1	N	4	W	CARL MURPHY	314
1.00	0.00	P	SESE	23	1	N	4	W	ARNOLD E. GOFF	ORIGINAL MAP 534
2.50	0.00	P	SESE	23	1	N	4	W	FORREST E. BUMP	ORIGINAL MAP 549
0.00	2.35	P	NENE	24	1	N	4	W	J.M. VAN DYKE	30

1.80	0.00	S	NENE	24	1	N	4	W	FRANCIS A. EVERS	ORIGINAL MAP 553
8.50	0.00	P	NENE	24	1	N	4	W	J.M. VAN DYKE	ORIGINAL MAP 551
18.30	0.00	P	NENE	24	1	N	4	W	FRANCIS A. EVERS	ORIGINAL MAP 552
0.00	28.60	P	NWNE	24	1	N	4	W	FRANCIS EVERS	132
2.20	0.00	S	NWNE	24	1	N	4	W	FRANCIS A. EVERS	ORIGINAL MAP 553
4.90	0.00	P	NWNE	24	1	N	4	W	FRANCIS A. EVERS	ORIGINAL MAP 552
0.00	31.00	P	SWNE	24	1	N	4	W	FRANCIS EVERS	132
6.60	0.00	P	SWNE	24	1	N	4	W	FRANCIS A. EVERS	ORIGINAL MAP 522
0.00	1.13	P	SENE	24	1	N	4	W	J.M. VAN DYKE	30
0.00	20.60	P	SENE	24	1	N	4	W	FRANCIS EVERS	132
20.20	0.00	P	SENE	24	1	N	4	W	FRANCIS A. EVERS	ORIGINAL MAP 552
0.00	0.20	P	NENW	24	1	N	4	W	FRANCIS EVERS	133
0.00	0.30	S	NENW	24	1	N	4	W	FRANCIS EVERS	133
0.00	4.50	S	NENW	24	1	N	4	W	WILFRED PETERS	134
0.00	15.90	P	NENW	24	1	N	4	W	FRANCIS EVERS	132
0.40	0.00	S	NENW	24	1	N	4	W	FRANCIS A. EVERS	ORIGINAL MAP 553
13.40	0.00	S	NENW	24	1	N	4	W	WILFRED PETERS	ORIGINAL MAP 554
0.00	1.00	P	NWNW	24	1	N	4	W	VERNON DUYCK	189
0.00	2.60	S	NWNW	24	1	N	4	W	WILFRED PETERS	134
0.00	6.60	P	NWNW	24	1	N	4	W	ANGELO TOPPANO	175
0.00	13.10	S	NWNW	24	1	N	4	W	VERNON DUYCK	189
6.60	0.00	S	NWNW	24	1	N	4	W	WILFRED PETERS	ORIGINAL MAP 554
0.00	0.60	S	SWNW	24	1	N	4	W	WILFRED PETERS	134
0.00	8.40	P	SWNW	24	1	N	4	W	WILFRED PETERS	134
0.00	15.60	P	SWNW	24	1	N	4	W	ANGELO TOPPANO	175
5.40	0.00	S	SWNW	24	1	N	4	W	LOUIS JUNKER JR.	ORIGINAL MAP 536
0.00	1.10	S	SENW	24	1	N	4	W	WILFRED PETERS	134
0.00	14.60	P	SENW	24	1	N	4	W	WILFRED PETERS	134
0.00	18.50	P	SENW	24	1	N	4	W	FRANCIS EVERS	132
9.80	0.00	P	NESW	24	1	N	4	W	ARNOLD E. GOFF	ORIGINAL MAP 534
11.90	0.00	P	NESW	24	1	N	4	W	JOSEPH F. HEESACKER	ORIGINAL MAP 533
3.20	0.00	P	NWSW	24	1	N	4	W	JOSEPH F. HEESACKER	ORIGINAL MAP 533
26.50	0.00	P	NWSW	24	1	N	4	W	ARNOLD E. GOFF	ORIGINAL MAP 534
0.00	3.01	P	SWSW	24	1	N	4	W	HERB FRANKE	318
0.00	4.70	P	SWSW	24	1	N	4	W	GLEN WALTERS NURSERY	194
2.40	0.00	P	SWSW	24	1	N	4	W	FORREST E. BUMP	ORIGINAL MAP 549
4.50	0.00	P	SWSW	24	1	N	4	W	ARNOLD E. GOFF	ORIGINAL MAP 534
9.30	0.00	P	SWSW	24	1	N	4	W	JOSEPH F. HEESACKER	ORIGINAL MAP 533
29.00	0.00	P	SESW	24	1	N	4	W	JOSEPH F. HEESACKER	ORIGINAL MAP 533
0.00	10.20	P	NESE	24	1	N	4	W	FRANCIS EVERS	132
0.00	17.69	P	NESE	24	1	N	4	W	DARWIN CROP	29
11.10	0.00	P	NESE	24	1	N	4	W	DARWIN J. CROP	ORIGINAL MAP 531
0.00	3.90	P	NWSE	24	1	N	4	W	FRANCIS EVERS	132
0.00	7.10	P	NWSE	24	1	N	4	W	J. JANE TRUSTEE, VANDYKE	120
0.00	7.40	P	NWSE	24	1	N	4	W	J. JANE TRUSTEE VANDYKE	154
5.00	0.00	P	NWSE	24	1	N	4	W	DARWIN J. CROP	ORIGINAL MAP 531
0.00	15.20	P	SWSE	24	1	N	4	W	J. JANE TRUSTEE, VANDYKE	120
0.00	15.80	P	SWSE	24	1	N	4	W	J. JANE TRUSTEE VANDYKE	154
10.30	0.00	P	SWSE	24	1	N	4	W	DARWIN J. CROP	ORIGINAL MAP 531
13.00	0.00	P	SWSE	24	1	N	4	W	STANLEY P. VAN DYKE	ORIGINAL MAP 532
0.00	18.39	P	SESE	24	1	N	4	W	DARWIN CROP	29
1.10	0.00	P	SESE	24	1	N	4	W	J.C. CROP	ORIGINAL MAP 529
20.20	0.00	P	SESE	24	1	N	4	W	DARWIN J. CROP	ORIGINAL MAP 531
0.00	6.90	P	NENE	25	1	N	4	W	MAE SPIESSCHAERT	339
0.00	8.68	P	NENE	25	1	N	4	W	DARWIN CROP	29
0.70	0.00	P	NENE	25	1	N	4	W	J.C. CROP	ORIGINAL MAP 529
3.50	0.00	P	NENE	25	1	N	4	W	DARWIN J. CROP	ORIGINAL MAP 531
18.00	0.00	S	NENE	25	1	N	4	W	GEORGE SPIESSCHAERT	ORIGINAL MAP 530
0.00	1.86	P	NWNE	25	1	N	4	W	DARWIN CROP	29

0.00	3.30	P	NWNE	25	1	N	4	W	J. JANE TRUSTEE VANDYKE	154
0.00	3.30	P	NWNE	25	1	N	4	W	J. JANE TRUSTEE, VANDYKE	120
0.00	4.10	P	NWNE	25	1	N	4	W	MAE SPIESSCHAERT	339
1.90	0.00	P	NWNE	25	1	N	4	W	DARWIN J. CROP	ORIGINAL MAP 531
0.00	1.80	P	SWNE	25	1	N	4	W	MAE SPIESSCHAERT	339
0.00	6.20	P	SWNE	25	1	N	4	W	RICK HORDICHOK	218
6.30	0.00	P	SWNE	25	1	N	4	W	VAN DYKE SEED CO, INC.	ORIGINAL MAP 543
14.40	0.00	S	SWNE	25	1	N	4	W	GEORGE SPIESSCHAERT	ORIGINAL MAP 530
0.00	12.90	P	SENE	25	1	N	4	W	ROD VANDERZANDEN	130
0.00	13.80	P	SENE	25	1	N	4	W	MAE SPIESSCHAERT	339
2.20	0.00	S	SENE	25	1	N	4	W	GEORGE SPIESSCHAERT	ORIGINAL MAP 530
7.50	0.00	P	SENE	25	1	N	4	W	VAN DYKE SEED CO, INC.	ORIGINAL MAP 543
0.00	1.40	S	NWNW	25	1	N	4	W	ELMER VANDEHEY	66
0.00	2.40	P	NWNW	25	1	N	4	W	ELMER VANDEHEY	66
0.00	3.44	P	NWNW	25	1	N	4	W	HERB FRANKE	318
3.30	0.00	P	NWNW	25	1	N	4	W	FORREST E. BUMP	ORIGINAL MAP 549
0.00	6.90	P	SWNW	25	1	N	4	W	RICK HORDICHOK	218
0.00	14.00	P	SWNW	25	1	N	4	W	MAE SPIESSCHAERT	339
0.00	14.70	S	SWNW	25	1	N	4	W	ELMER VANDEHEY	66
0.00	12.10	P	SENW	25	1	N	4	W	MAE SPIESSCHAERT	339
0.00	13.30	P	SENW	25	1	N	4	W	RICK HORDICHOK	218
9.40	0.00	S	SENW	25	1	N	4	W	GEORGE SPIESSCHAERT	ORIGINAL MAP 530
0.00	8.90	P	NESW	25	1	N	4	W	DOAK GRIFFITH	217
0.00	11.10	P	NESW	25	1	N	4	W	VAN DYKE SEED CO.	336
0.00	11.40	P	NESW	25	1	N	4	W	MAE SPIESSCHAERT	339
3.10	0.00	S	NESW	25	1	N	4	W	GEORGE SPIESSCHAERT	ORIGINAL MAP 530
5.90	5.90	P	NESW	25	1	N	4	W	JANET MULLEN	216
0.00	3.70	S	NWSW	25	1	N	4	W	ELMER VANDEHEY	66
0.00	4.20	P	NWSW	25	1	N	4	W	DOAK GRIFFITH	217
0.00	4.30	P	NWSW	25	1	N	4	W	VAN DYKE SEED CO.	336
0.00	7.30	P	NWSW	25	1	N	4	W	MAE SPIESSCHAERT	339
5.20	5.20	P	NWSW	25	1	N	4	W	JANET MULLEN	216
0.00	6.40	P	SWSW	25	1	N	4	W	MAE SPIESSCHAERT	339
0.00	19.20	P	SESW	25	1	N	4	W	MAE SPIESSCHAERT	339
1.20	0.00	S	SESW	25	1	N	4	W	GEORGE SPIESSCHAERT	ORIGINAL MAP 530
0.00	20.40	P	NESE	25	1	N	4	W	ROD VANDERZANDEN	130
12.40	0.00	P	NESE	25	1	N	4	W	VAN DYKE SEED CO, INC.	ORIGINAL MAP 543
0.00	2.20	P	NWSE	25	1	N	4	W	DOAK GRIFFITH	217
0.00	14.60	P	NWSE	25	1	N	4	W	VAN DYKE SEED CO.	336
9.90	0.00	S	NWSE	25	1	N	4	W	GEORGE SPIESSCHAERT	ORIGINAL MAP 530
11.00	0.00	P	NWSE	25	1	N	4	W	VAN DYKE SEED CO, INC.	ORIGINAL MAP 543
0.00	2.10	P	SWSE	25	1	N	4	W	FOREST GROVE HIGH SCHOOL	252
0.00	6.70	P	SWSE	25	1	N	4	W	MAE SPIESSCHAERT	339
12.00	0.00	S	SWSE	25	1	N	4	W	GEORGE SPIESSCHAERT	ORIGINAL MAP 530
0.00	4.20	P	SESE	25	1	N	4	W	FOREST GROVE HIGH SCHOOL	252
0.00	1.60	P	NENE	26	1	N	4	W	ELMER VANDEHEY	66
0.00	2.60	S	NENE	26	1	N	4	W	ELMER VANDEHEY	66
11.80	0.00	P	NENE	26	1	N	4	W	FORREST E. BUMP	ORIGINAL MAP 549
0.00	2.30	S	SENE	26	1	N	4	W	ELMER VANDEHEY	66
0.00	7.50	S	NESE	26	1	N	4	W	ELMER VANDEHEY	66
5.90	0.00	S	NESW	27	1	N	4	W	JOHN D. PETSHOW	ORIGINAL MAP 652
21.80	0.00	S	NWSE	27	1	N	4	W	JOHN D. PETSHOW	ORIGINAL MAP 652
0.00	7.30	P	SWSE	27	1	N	4	W	GAIL SHEELAR	197
0.00	11.80	S	SWSE	27	1	N	4	W	GAIL SHEELAR	197
8.50	0.00	S	SWSE	27	1	N	4	W	JOHN D. PETSHOW	ORIGINAL MAP 652
0.00	9.20	S	SESE	27	1	N	4	W	GAIL SHEELAR	197
6.40	0.00	S	NENE	28	1	N	4	W	RICHARD O. ADAMSON	ORIGINAL MAP 653
15.20	0.00	S	NWNE	28	1	N	4	W	RICHARD O. ADAMSON	ORIGINAL MAP 653
5.20	0.00	S	NENW	28	1	N	4	W	RICHARD O. ADAMSON	ORIGINAL MAP 653

0.00	27.70	S	NENE	34	1	N	4	W	GAIL SHEELAR 197
9.90	0.00	S	NENE	34	1	N	4	W	SCOTT & SHEELAR ORIGINAL MAP 479
0.00	2.40	P	NWNE	34	1	N	4	W	GAIL SHEELAR 197
0.00	3.60	S	NWNE	34	1	N	4	W	RI-MAR FARMS 195
0.00	4.80	S	NWNE	34	1	N	4	W	GAIL SHEELAR 197
0.00	12.30	S	NWNE	34	1	N	4	W	OREGON GARDEN PRODUCTS 347
1.90	0.00	S	NWNE	34	1	N	4	W	SCOTT & SHEELAR ORIGINAL MAP 479
0.00	31.50	S	SWNE	34	1	N	4	W	RI-MAR FARMS 195
3.20	0.00	S	SWNE	34	1	N	4	W	DONALD W. SULLIVAN ORIGINAL MAP 450
13.00	0.00	S	SENE	34	1	N	4	W	DONALD W. SULLIVAN ORIGINAL MAP 450
23.00	0.00	S	SENE	34	1	N	4	W	SCOTT & SHEELAR ORIGINAL MAP 479
0.00	4.20	S	SENW	34	1	N	4	W	RI-MAR FARMS 195
0.00	2.40	S	NESW	34	1	N	4	W	RI-MAR FARMS 195
0.00	1.60	P	NESE	34	1	N	4	W	KEITH HAIGHT 244
0.00	1.80	S	NESE	34	1	N	4	W	KEITH HAIGHT 244
0.50	0.00	S	NESE	34	1	N	4	W	CLIFFORD SOUTHARD ORIGINAL MAP 449
1.50	0.00	S	NESE	34	1	N	4	W	SCOTT & SHEELAR ORIGINAL MAP 479
26.10	0.00	S	NESE	34	1	N	4	W	DONALD W. SULLIVAN ORIGINAL MAP 450
0.00	0.70	P	NWSE	34	1	N	4	W	JOHN KANE 284
0.00	19.20	S	NWSE	34	1	N	4	W	RI-MAR FARMS 195
0.30	0.00	S	NWSE	34	1	N	4	W	CLIFFORD SOUTHARD ORIGINAL MAP 449
7.70	0.00	S	NWSE	34	1	N	4	W	DONALD W. SULLIVAN ORIGINAL MAP 450
0.00	14.10	P	SWSE	34	1	N	4	W	JOHN KANE 284
6.10	0.00	S	SWSE	34	1	N	4	W	CLIFFORD SOUTHARD ORIGINAL MAP 449
0.00	12.30	S	SESE	34	1	N	4	W	KEITH HAIGHT 244
28.10	0.00	S	SESE	34	1	N	4	W	CLIFFORD SOUTHARD ORIGINAL MAP 449
5.60	0.00	S	SWNE	35	1	N	4	W	SCOTT & SHEELAR ORIGINAL MAP 479
7.00	0.00	S	SENE	35	1	N	4	W	ROBERT W. & JANET WISMER ORIGINAL MAP 542
5.60	0.00	S	NENW	35	1	N	4	W	SCOTT & SHEELAR ORIGINAL MAP 479
20.60	0.00	S	NWNW	35	1	N	4	W	SCOTT & SHEELAR ORIGINAL MAP 479
41.30	0.00	S	SWNW	35	1	N	4	W	SCOTT & SHEELAR ORIGINAL MAP 479
37.70	0.00	S	SENW	35	1	N	4	W	SCOTT & SHEELAR ORIGINAL MAP 479
40.00	0.00	S	NESW	35	1	N	4	W	SCOTT & SHEELAR ORIGINAL MAP 479
0.00	0.30	S	NWSW	35	1	N	4	W	KEITH HAIGHT 244
0.00	1.60	P	NWSW	35	1	N	4	W	KEITH HAIGHT 244
34.50	0.00	S	NWSW	35	1	N	4	W	SCOTT & SHEELAR ORIGINAL MAP 479
10.10	0.00	S	SWSW	35	1	N	4	W	SCOTT & SHEELAR ORIGINAL MAP 479
10.90	0.00	P	SWSW	35	1	N	4	W	DONALD H. SCOTT ORIGINAL MAP 448
15.00	0.00	S	SWSW	35	1	N	4	W	CLIFFORD SOUTHARD ORIGINAL MAP 449
0.30	0.00	P	SESW	35	1	N	4	W	DONALD H. SCOTT ORIGINAL MAP 448
26.60	0.00	S	SESW	35	1	N	4	W	SCOTT & SHEELAR ORIGINAL MAP 479
4.80	0.00	S	NESE	35	1	N	4	W	ROBERT W. & JANET WISMER ORIGINAL MAP 542
11.50	0.00	S	NESE	35	1	N	4	W	SCOTT & SHEELAR ORIGINAL MAP 479
39.20	0.00	S	NWSE	35	1	N	4	W	SCOTT & SHEELAR ORIGINAL MAP 479
28.80	0.00	S	SWSE	35	1	N	4	W	SCOTT & SHEELAR ORIGINAL MAP 479
0.00	23.10	S	SESE	35	1	N	4	W	GAIL SHEELAR 196
11.10	0.00	S	SESE	35	1	N	4	W	SCOTT & SHEELAR ORIGINAL MAP 479
0.00	0.60	P	NENE	36	1	N	4	W	FOREST GROVE HIGH SCHOOL 252
0.00	8.30	P	NWNE	36	1	N	4	W	FOREST GROVE HIGH SCHOOL 252
30.20	0.00	S	SWNW	36	1	N	4	W	ROBERT W. & JANET WISMER ORIGINAL MAP 542
6.90	0.00	S	SENW	36	1	N	4	W	ROBERT W. & JANET WISMER ORIGINAL MAP 542
6.10	0.00	S	NWSW	36	1	N	4	W	ROBERT W. & JANET WISMER ORIGINAL MAP 542
0.00	0.30	P	SWSW	36	1	N	4	W	GAIL SHEELAR 196
0.00	13.30	S	SWSW	36	1	N	4	W	GAIL SHEELAR 196
6.00	0.00	S	SWNW	7	1	S	2	W	CARL A. PIERSON ORIGINAL MAP 385
0.20	0.00	S	SENW	7	1	S	2	W	CARL A. PIERSON ORIGINAL MAP 385
2.70	0.00	S	NESW	7	1	S	2	W	CARL A. PIERSON ORIGINAL MAP 385
4.00	0.00	S	NESW	7	1	S	2	W	ANTON NUSSBAUMER ORIGINAL MAP 387
7.10	0.00	P	NESW	7	1	S	2	W	DOUGLAS N. MORILON ORIGINAL MAP 386

11.00	0.00	S	NESW	7	1	S	2	W	DOUGLAS N. MORILON	ORIGINAL MAP 386
0.10	0.00	P	NWSW	7	1	S	2	W	DOUGLAS N. MORILON	ORIGINAL MAP 386
0.50	0.00	S	NWSW	7	1	S	2	W	DOUGLAS N. MORILON	ORIGINAL MAP 386
23.40	0.00	S	NWSW	7	1	S	2	W	CARL A. PIERSON	ORIGINAL MAP 385
0.00	2.28	S	SWSW	7	1	S	2	W	KRAHMER AND SONS	67
0.00	2.30	P	SWSW	7	1	S	2	W	FOREST HILLS FARMS	82
0.00	13.00	S	SWSW	7	1	S	2	W	FOREST HILLS FARMS	82
0.00	6.05	S	SESW	7	1	S	2	W	KRAHMER AND SONS	67
13.00	0.00	S	SESW	7	1	S	2	W	ANTON NUSSBAUMER	ORIGINAL MAP 387
0.10	0.00	S	NESE	7	1	S	2	W	ANTON NUSSBAUMER	ORIGINAL MAP 387
5.00	0.00	S	NWSE	7	1	S	2	W	ANTON NUSSBAUMER	ORIGINAL MAP 387
4.00	0.00	P	SWSE	7	1	S	2	W	ANTON NUSSBAUMER	ORIGINAL MAP 387
34.80	0.00	S	SWSE	7	1	S	2	W	ANTON NUSSBAUMER	ORIGINAL MAP 387
0.30	0.00	S	SESE	7	1	S	2	W	ANTON NUSSBAUMER	ORIGINAL MAP 387
7.10	0.00	S	SESE	8	1	S	2	W	F.A. WAIBEL	ORIGINAL MAP 392
14.30	0.00	S	NENW	16	1	S	2	W	MERIWETHER GOLF COURSE	ORIGINAL MAP 669
8.60	0.00	S	NWNW	16	1	S	2	W	MERIWETHER GOLF COURSE	ORIGINAL MAP 669
10.60	0.00	S	SWNW	16	1	S	2	W	MERIWETHER GOLF COURSE	ORIGINAL MAP 669
10.30	0.00	S	SENW	16	1	S	2	W	MERIWETHER GOLF COURSE	ORIGINAL MAP 669
6.20	0.00	S	NESW	16	1	S	2	W	MERIWETHER GOLF COURSE	ORIGINAL MAP 669
26.30	0.00	S	NWSW	16	1	S	2	W	MERIWETHER GOLF COURSE	ORIGINAL MAP 669
25.80	0.00	S	SWSW	16	1	S	2	W	MERIWETHER GOLF COURSE	ORIGINAL MAP 669
18.90	0.00	S	SESW	16	1	S	2	W	MERIWETHER GOLF COURSE	ORIGINAL MAP 669
0.70	0.00	S	NWSE	16	1	S	2	W	MERIWETHER GOLF COURSE	ORIGINAL MAP 669
12.30	0.00	S	SWSE	16	1	S	2	W	MERIWETHER GOLF COURSE	ORIGINAL MAP 669
2.40	0.00	S	NENE	17	1	S	2	W	F.A. WAIBEL	ORIGINAL MAP 392
0.00	2.80	P	NWNW	17	1	S	2	W	LAWRENCE WAIBEL	182
0.00	9.60	P	NWNW	17	1	S	2	W	LAWRENCE WAIBEL	327
0.00	6.30	S	SWNW	17	1	S	2	W	LAWRENCE WAIBEL	182
0.00	6.80	P	SWNW	17	1	S	2	W	LAWRENCE WAIBEL	182
5.00	0.00	S	SWNW	17	1	S	2	W	LAWRENCE L. WAIBEL	ORIGINAL MAP 584
0.00	9.90	S	NWSW	17	1	S	2	W	LAWRENCE WAIBEL	182
0.00	8.39	S	SESW	17	1	S	2	W	LICORICE LANE	328
1.00	0.00	S	NESE	17	1	S	2	W	MERIWETHER GOLF COURSE	ORIGINAL MAP 669
0.00	2.50	S	SWSE	17	1	S	2	W	LICORICE LANE	328
0.00	1.20	P	NENE	18	1	S	2	W	LAWRENCE WAIBEL	182
0.00	3.90	S	NENE	18	1	S	2	W	LAWRENCE WAIBEL	182
1.30	0.00	P	NENE	18	1	S	2	W	ANTON NUSSBAUMER	ORIGINAL MAP 387
8.90	0.00	S	NENE	18	1	S	2	W	ANTON NUSSBAUMER	ORIGINAL MAP 387
0.00	0.21	S	NWNE	18	1	S	2	W	KRAHMER AND SONS	67
1.00	0.00	S	NWNE	18	1	S	2	W	VICTOR S. MADSEN	ORIGINAL MAP 388
2.70	0.00	P	NWNE	18	1	S	2	W	ANTON NUSSBAUMER	ORIGINAL MAP 387
28.10	0.00	S	NWNE	18	1	S	2	W	ANTON NUSSBAUMER	ORIGINAL MAP 387
0.00	1.31	S	SWNE	18	1	S	2	W	KRAHMER AND SONS	67
0.00	3.00	P	SWNE	18	1	S	2	W	THOMAS RADOMSKI	670
1.20	0.00	P	SWNE	18	1	S	2	W	ANTON NUSSBAUMER	ORIGINAL MAP 387
1.40	0.00	S	SWNE	18	1	S	2	W	VICTOR S. MADSEN	ORIGINAL MAP 388
1.80	0.00	S	SWNE	18	1	S	2	W	ANTON NUSSBAUMER	ORIGINAL MAP 387
13.70	0.00	P	SWNE	18	1	S	2	W	ROJER J. MADSEN	ORIGINAL MAP 389
0.00	0.40	P	SENE	18	1	S	2	W	LAWRENCE WAIBEL	182
0.00	5.50	S	SENE	18	1	S	2	W	LAWRENCE WAIBEL	182
0.00	1.20	S	NENW	18	1	S	2	W	KRAHMER AND SONS	67
8.00	0.00	S	NENW	18	1	S	2	W	ANTON NUSSBAUMER	ORIGINAL MAP 387
25.80	0.00	S	NENW	18	1	S	2	W	VICTOR S. MADSEN	ORIGINAL MAP 388
0.00	1.92	S	NWNW	18	1	S	2	W	KRAHMER AND SONS	67
6.20	0.00	S	NWNW	18	1	S	2	W	VICTOR S. MADSEN	ORIGINAL MAP 388
0.00	2.81	S	SWNW	18	1	S	2	W	KRAHMER AND SONS	67
0.00	3.42	S	SENW	18	1	S	2	W	KRAHMER AND SONS	67
0.00	3.70	P	SENW	18	1	S	2	W	THOMAS RADOMSKI	670

15.60	0.00	S	SENW	18	1	S	2 W	VICTOR S. MADSEN	ORIGINAL MAP 388
0.00	1.30	P	NESW	18	1	S	2 W	THOMAS RADOMSKI	670
0.00	8.20	P	NESW	18	1	S	2 W	HENRY STOFFER	192
0.00	1.60	S	NESE	18	1	S	2 W	LAWRENCE WAIBEL	182
0.00	1.90	P	NESE	18	1	S	2 W	LAWRENCE WAIBEL	182
5.90	0.00	P	NESE	18	1	S	2 W	ROJER J. MADSEN	ORIGINAL MAP 389
0.00	4.00	P	NWSE	18	1	S	2 W	THOMAS RADOMSKI	670
7.30	0.00	P	NWSE	18	1	S	2 W	ROGER J. MADSEN	ORIGINAL MAP 389
0.00	11.87	S	NWNE	20	1	S	2 W	LICORICE LANE	328
0.00	3.80	S	NENW	20	1	S	2 W	LICORICE LANE	328
0.70	0.00	S	NWSE	20	1	S	2 W	DR. OTTO L. LOEHDEN	ORIGINAL MAP 393
8.80	0.00	S	SWSE	20	1	S	2 W	DR. OTTO L. LOEHDEN	ORIGINAL MAP 393
38.00	0.00	S	SESE	20	1	S	2 W	DR. OTTO L. LOEHDEN	ORIGINAL MAP 393
21.20	0.00	S	NWNE	21	1	S	2 W	LEAF INVESTMENT COMPANY	ORIGINAL MAP 391
31.30	0.00	S	SWNE	21	1	S	2 W	LEAF INVESTMENT COMPANY	ORIGINAL MAP 391
2.50	0.00	S	NENW	21	1	S	2 W	MERIWETHER GOLF COURSE	ORIGINAL MAP 669
26.00	0.00	S	NENW	21	1	S	2 W	LEAF INVESTMENT COMPANY	ORIGINAL MAP 391
34.20	0.00	S	SENW	21	1	S	2 W	LEAF INVESTMENT COMPANY	ORIGINAL MAP 391
1.60	0.00	S	NESW	21	1	S	2 W	LEAF INVESTMENT COMPANY	ORIGINAL MAP 391
0.00	16.60	P	SESW	21	1	S	2 W	IVAN & LAURA JENSEN	675
0.00	1.10	P	NESE	21	1	S	2 W	FRED THURNHEER	180
0.00	30.10	S	NESE	21	1	S	2 W	FRED THURNHEER	180
0.00	0.20	S	NWSE	21	1	S	2 W	FRED THURNHEER	180
10.20	0.00	S	NWSE	21	1	S	2 W	LEAF INVESTMENT COMPANY	ORIGINAL MAP 391
0.00	0.10	P	SWSE	21	1	S	2 W	MARIE WATTS % MARVIN DECKER	292
0.00	0.90	P	SWSE	21	1	S	2 W	JOHN WANDELL	299
0.00	1.40	S	SWSE	21	1	S	2 W	MARIE WATTS % MARVIN DECKER	292
0.00	2.40	S	SWSE	21	1	S	2 W	FRED THURNHEER	180
0.00	8.70	P	SWSE	21	1	S	2 W	IVAN & LAURA JENSEN	675
0.00	1.70	P	SESE	21	1	S	2 W	MARIE WATTS % MARVIN DECKER	292
0.00	3.00	S	SESE	21	1	S	2 W	MARIE WATTS % MARVIN DECKER	292
0.00	12.60	S	SESE	21	1	S	2 W	FRED THURNHEER	180
0.00	0.40	P	NENE	28	1	S	2 W	MARIE WATTS % MARVIN DECKER	292
0.00	5.80	S	NWNE	28	1	S	2 W	MARIE WATTS % MARVIN DECKER	292
0.00	6.20	P	NWNE	28	1	S	2 W	JOHN WANDELL	299
0.00	8.70	P	NWNE	28	1	S	2 W	MARIE WATTS % MARVIN DECKER	292
0.00	18.10	P	NENW	28	1	S	2 W	JOHN WANDELL	299
0.00	0.50	P	NWNW	28	1	S	2 W	JOHN WANDELL	299
17.80	0.00	S	NWNW	28	1	S	2 W	DR. OTTO L. LOEHDEN	ORIGINAL MAP 393
0.00	2.30	S	SWNW	28	1	S	2 W	VINCENT & PAULINE VANDEHEY	U-10
16.20	0.00	S	SWNW	28	1	S	2 W	LOREN REHSE	ORIGINAL MAP 394
0.00	2.70	S	SENW	28	1	S	2 W	VINCENT & PAULINE VANDEHEY	U-10
1.00	0.00	S	NESW	28	1	S	2 W	MARIE S. WATTS	ORIGINAL MAP 397
5.40	0.00	S	NESW	28	1	S	2 W	A. IVAN JENSEN JR.	ORIGINAL MAP 395
14.50	0.00	S	NESW	28	1	S	2 W	RON TANKERSLEY	ORIGINAL MAP 396
0.10	0.00	S	NWSW	28	1	S	2 W	RON TANKERSLEY	ORIGINAL MAP 396
0.40	0.00	S	NWSW	28	1	S	2 W	LOREN REHSE	ORIGINAL MAP 394
2.90	0.00	S	NWSW	28	1	S	2 W	A. IVAN JENSEN JR.	ORIGINAL MAP 395
7.10	0.00	S	NWSW	28	1	S	2 W	MARIE S. WATTS	ORIGINAL MAP 397
0.00	5.20	S	SWSW	28	1	S	2 W	MRS. LEO GOLDSMITH	U-11
0.90	0.00	S	SWSW	28	1	S	2 W	MARIE S. WATTS	ORIGINAL MAP 397
0.00	3.70	S	SESW	28	1	S	2 W	MRS. LEO GOLDSMITH	U-11
2.60	0.00	S	SESW	28	1	S	2 W	LOYAL L. DAVIS	ORIGINAL MAP 398
2.40	0.00	S	NESE	28	1	S	2 W	RON TANKERSLEY	ORIGINAL MAP 396
16.40	0.00	S	NWSE	28	1	S	2 W	RON TANKERSLEY	ORIGINAL MAP 396
0.10	0.00	S	SWSE	28	1	S	2 W	LOYAL L. DAVIS	ORIGINAL MAP 398
2.40	0.00	P	NENE	29	1	S	2 W	LOREN REHSE	ORIGINAL MAP 394
3.80	0.00	S	NENE	29	1	S	2 W	LOREN REHSE	ORIGINAL MAP 394
19.70	0.00	S	NENE	29	1	S	2 W	DR. OTTO L. LOEHDEN	ORIGINAL MAP 393

3.10	0.00	S	NWNE	29	1	S	2	W	LOREN REHSE	ORIGINAL MAP 394
3.60	0.00	P	NWNE	29	1	S	2	W	LOREN REHSE	ORIGINAL MAP 394
8.00	0.00	S	NWNE	29	1	S	2	W	DR. OTTO L. LOEHDEN	ORIGINAL MAP 393
34.30	0.00	S	SWNE	29	1	S	2	W	LOREN REHSE	ORIGINAL MAP 394
35.30	0.00	S	SENE	29	1	S	2	W	LOREN REHSE	ORIGINAL MAP 394
2.10	0.00	P	NENW	29	1	S	2	W	LOREN REHSE	ORIGINAL MAP 394
3.10	0.00	S	NENW	29	1	S	2	W	LOREN REHSE	ORIGINAL MAP 394
23.20	0.00	S	SENW	29	1	S	2	W	LOREN REHSE	ORIGINAL MAP 394
0.00	3.00	S	NESW	29	1	S	2	W	DEWAYNE HEIKES FARMS	200
0.00	4.60	P	NESW	29	1	S	2	W	DEWAYNE HELKES FARMS	200
16.10	0.00	S	NESW	29	1	S	2	W	LOREN REHSE	ORIGINAL MAP 394
0.00	11.80	P	SWSW	29	1	S	2	W	DEWAYNE HELKES FARMS	200
0.00	0.50	S	SESW	29	1	S	2	W	DEWAYNE HEIKES FARMS	343
0.00	7.30	P	SESW	29	1	S	2	W	DEWAYNE HELKES FARMS	200
0.00	25.30	S	SESW	29	1	S	2	W	DEWAYNE HELKES FARMS	200
1.70	0.00	S	NESE	29	1	S	2	W	LOREN REHSE	ORIGINAL MAP 394
0.00	1.30	P	NWSE	29	1	S	2	W	DEWAYNE HELKES FARMS	200
4.70	0.00	S	NWSE	29	1	S	2	W	LOREN REHSE	ORIGINAL MAP 394
0.00	5.00	S	SWSE	29	1	S	2	W	DEWAYNE HELKES FARMS	200
0.00	28.30	S	SWSE	29	1	S	2	W	DEWAYNE HEIKES FARMS	343
2.90	0.00	S	SWSE	29	1	S	2	W	RUDOLPH HUSERIK	ORIGINAL MAP 400
12.80	0.00	S	SESE	29	1	S	2	W	RUDOLPH HUSERIK	ORIGINAL MAP 400
1.00	0.00	S	NENE	32	1	S	2	W	A.N. LUTTRELL	ORIGINAL MAP 402
2.40	0.00	S	NENE	32	1	S	2	W	RUDOLPH HUSERIK	ORIGINAL MAP 400
23.40	0.00	S	NENE	32	1	S	2	W	RALPH PUNOCHAR	ORIGINAL MAP 401
0.00	2.20	S	NWNE	32	1	S	2	W	DEWAYNE HEIKES FARMS	343
1.90	0.00	S	NWNE	32	1	S	2	W	RUDOLPH HUSERIK	ORIGINAL MAP 400
33.90	0.00	S	NWNE	32	1	S	2	W	A.N. LUTTRELL	ORIGINAL MAP 402
1.80	0.00	S	SWNE	32	1	S	2	W	RALPH PUNOCHAR	ORIGINAL MAP 401
19.70	0.00	S	SWNE	32	1	S	2	W	A.N. LUTTRELL	ORIGINAL MAP 402
0.00	0.60	S	SENE	32	1	S	2	W	IVEN BELLAMY	267
13.70	0.00	S	SENE	32	1	S	2	W	ERVIN R. COWGILL ESTATE	ORIGINAL MAP 403
14.90	0.00	S	SENE	32	1	S	2	W	RALPH PUNOCHAR	ORIGINAL MAP 401
0.00	1.80	P	NENW	32	1	S	2	W	DEWAYNE HEIKES FARMS	343
0.00	5.20	S	NENW	32	1	S	2	W	DEWAYNE HELKES FARMS	200
0.00	6.80	S	NENW	32	1	S	2	W	DEWAYNE HEIKES FARMS	343
0.00	21.10	P	NENW	32	1	S	2	W	DEWAYNE HELKES FARMS	200
5.90	0.00	S	NENW	32	1	S	2	W	A.N. LUTTRELL	ORIGINAL MAP 402
0.00	18.50	P	NWNW	32	1	S	2	W	DEWAYNE HELKES FARMS	200
0.00	1.70	P	SENW	32	1	S	2	W	DEWAYNE HELKES FARMS	200
0.00	7.00	P	SENW	32	1	S	2	W	DEWAYNE HEIKES FARMS	343
0.00	8.10	S	SENW	32	1	S	2	W	DEWAYNE HEIKES FARMS	343
12.60	0.00	S	SENW	32	1	S	2	W	A.N. LUTTRELL	ORIGINAL MAP 402
0.00	0.70	P	NESW	32	1	S	2	W	DEWAYNE HEIKES FARMS	343
0.00	11.40	S	NESW	32	1	S	2	W	DEWAYNE HEIKES FARMS	343
5.40	0.00	S	NESW	32	1	S	2	W	A.N. LUTTRELL	ORIGINAL MAP 402
7.28	0.00	S	SWSW	32	1	S	2	W	HAROLD CHRISTENSEN	ORIGINAL MAP 407
0.00	0.40	P	SESW	32	1	S	2	W	DEWAYNE HEIKES FARMS	343
0.00	0.50	S	SESW	32	1	S	2	W	DEWAYNE HEIKES FARMS	343
0.00	1.80	S	NESE	32	1	S	2	W	DEWAYNE HEIKES FARMS	343
10.10	0.00	S	NESE	32	1	S	2	W	FOREST L. COWGILL	ORIGINAL MAP 404
16.30	0.00	S	NESE	32	1	S	2	W	ERVIN R. COWGILL ESTATE	ORIGINAL MAP 403
0.00	0.20	P	NWSE	32	1	S	2	W	DEWAYNE HEIKES FARMS	343
0.00	4.70	S	NWSE	32	1	S	2	W	DEWAYNE HEIKES FARMS	343
1.40	0.00	S	NWSE	32	1	S	2	W	FOREST L. COWGILL	ORIGINAL MAP 404
2.00	0.00	P	NWSE	32	1	S	2	W	FOREST L. COWGILL	ORIGINAL MAP 404
21.50	0.00	S	NWSE	32	1	S	2	W	A.N. LUTTRELL	ORIGINAL MAP 402
0.00	1.10	P	SWSE	32	1	S	2	W	ARKLE & GLENDA LILE	U-1
0.00	3.20	S	SWSE	32	1	S	2	W	DEWAYNE HEIKES FARMS	343

0.00	8.60	P	SWSE	32	1	S	2	W	DEWAYNE HEIKES FARMS	343
1.10	0.00	P	SWSE	32	1	S	2	W	MILO B. GOSSEN	ORIGINAL MAP 405
0.00	0.40	S	SESE	32	1	S	2	W	DEWAYNE HEIKES FARMS	343
0.80	0.00	S	SESE	32	1	S	2	W	NORVEL R. SORENSON	ORIGINAL MAP 410
8.90	0.00	S	SESE	32	1	S	2	W	FOREST L. COWGILL	ORIGINAL MAP 404
7.70	0.00	S	NWNE	33	1	S	2	W	LOYAL L. DAVIS	ORIGINAL MAP 398
0.00	1.10	P	NENW	33	1	S	2	W	IVEN BELLAMY	267
0.00	9.60	S	NENW	33	1	S	2	W	MRS. LEO GOLDSMITH	U-11
23.80	0.00	S	NENW	33	1	S	2	W	LOYAL L. DAVIS	ORIGINAL MAP 398
0.00	0.60	P	NWNW	33	1	S	2	W	IVEN BELLAMY	267
0.00	6.80	S	NWNW	33	1	S	2	W	IVEN BELLAMY	267
0.00	23.50	S	NWNW	33	1	S	2	W	MRS. LEO GOLDSMITH	U-11
3.30	0.00	S	NWNW	33	1	S	2	W	RALPH PUNOCHAR	ORIGINAL MAP 401
0.00	4.10	P	SWNW	33	1	S	2	W	IVEN BELLAMY	267
0.00	19.70	S	SWNW	33	1	S	2	W	IVEN BELLAMY	267
0.10	0.00	S	SWNW	33	1	S	2	W	RALPH PUNOCHAR	ORIGINAL MAP 401
0.00	10.30	P	SENW	33	1	S	2	W	IVEN BELLAMY	267
5.80	0.00	S	SENW	33	1	S	2	W	LOYAL L. DAVIS	ORIGINAL MAP 398
6.80	0.00	S	NESW	33	1	S	2	W	THE LUTHERAN CHURCH	ORIGINAL MAP 406
19.90	0.00	S	NWSW	33	1	S	2	W	THE LUTHERAN CHURCH	ORIGINAL MAP 406
0.10	0.00	P	SWSW	33	1	S	2	W	FOREST L. COWGILL	ORIGINAL MAP 404
13.30	0.00	S	SWSW	33	1	S	2	W	THE LUTHERAN CHURCH	ORIGINAL MAP 406
22.10	0.00	S	SWSW	33	1	S	2	W	NORVEL R. SORENSON	ORIGINAL MAP 410
0.00	9.10	S	SESE	34	1	S	2	W	RON TANKERSLEY	256
0.00	8.30	S	SWSW	35	1	S	2	W	RON TANKERSLEY	256
1.60	0.00	S	NESW	2	1	S	3	W	DANIEL E. & MARGARET HERING	ORIGINAL MAP 378
2.60	0.00	S	NWSW	2	1	S	3	W	DANIEL E. & MARGARET HERING	ORIGINAL MAP 378
24.20	0.00	S	SWSW	2	1	S	3	W	DANIEL E. & MARGARET HERING	ORIGINAL MAP 378
26.80	0.00	S	SESW	2	1	S	3	W	DANIEL E. & MARGARET HERING	ORIGINAL MAP 378
0.00	25.80	P	NENE	3	1	S	3	W	SPEER & SONS NURSERY	249
0.00	4.78	P	SWNE	3	1	S	3	W	KEN SMITH	13
6.80	0.00	S	SWNE	3	1	S	3	W	D.B. SPEER & SON NURSERY	ORIGINAL MAP 377
0.00	5.10	P	SENE	3	1	S	3	W	DETLEF JANS	250
0.00	16.10	P	SENE	3	1	S	3	W	SPEER & SONS NURSERY	249
0.00	1.30	P	SWNW	3	1	S	3	W	DONALD PALMER	274
0.00	3.00	S	SWNW	3	1	S	3	W	DONALD PALMER	274
0.00	6.50	S	SWNW	3	1	S	3	W	DONALD PALMER	U-8
0.00	6.50	P	SWNW	3	1	S	3	W	PASCUAL GARCIA	682
0.00	2.40	P	SENW	3	1	S	3	W	DONALD PALMER	274
0.00	3.03	P	SENW	3	1	S	3	W	KEN SMITH	13
9.70	0.00	S	SENW	3	1	S	3	W	D.B. SPEER & SON NURSERY	ORIGINAL MAP 377
0.00	0.34	P	NESW	3	1	S	3	W	KEN SMITH	13
0.00	0.50	P	NESW	3	1	S	3	W	DONALD PALMER	274
0.00	3.50	S	NESW	3	1	S	3	W	SPEER & SONS	247
0.00	5.10	S	NESW	3	1	S	3	W	DONALD PALMER	274
15.10	0.00	S	NESW	3	1	S	3	W	D.B. SPEER & SON NURSERY	ORIGINAL MAP 377
0.00	3.50	S	NWSW	3	1	S	3	W	DONALD PALMER	U-8
0.00	9.10	P	NWSW	3	1	S	3	W	PASCUAL GARCIA	682
0.00	15.30	S	NWSW	3	1	S	3	W	DONALD PALMER	274
0.00	3.00	S	SWSW	3	1	S	3	W	WES BEHRMAN	68
0.00	6.50	S	SWSW	3	1	S	3	W	DONALD PALMER	274
0.00	7.10	P	SWSW	3	1	S	3	W	DONALD PALMER	274
0.00	8.87	P	SWSW	3	1	S	3	W	WES BEHRMAN	68
0.80	0.00	S	SWSW	3	1	S	3	W	MARTIN SCHOLZ	ORIGINAL MAP 379
0.00	0.80	S	SESW	3	1	S	3	W	MARTIN SCHOLZ	253
0.00	2.56	P	SESW	3	1	S	3	W	WES BEHRMAN	68
0.00	3.20	S	SESW	3	1	S	3	W	DONALD PALMER	274
0.00	3.40	S	SESW	3	1	S	3	W	WES BEHRMAN	68
0.00	3.50	P	SESW	3	1	S	3	W	MARTIN SCHOLZ	253

0.00	9.80	S	SESW	3	1	S	3	W	SPEER & SONS	247
0.00	2.60	P	NESE	3	1	S	3	W	DETLEF JANS	250
23.20	0.00	S	NESE	3	1	S	3	W	D.B. SPEER & SON NURSERY	ORIGINAL MAP 377
0.00	0.30	P	NWSE	3	1	S	3	W	SPEER & SONS	247
0.00	2.80	S	NWSE	3	1	S	3	W	SPEER & SONS	247
0.00	11.31	P	NWSE	3	1	S	3	W	KEN SMITH	13
24.10	0.00	S	NWSE	3	1	S	3	W	D.B. SPEER & SON NURSERY	ORIGINAL MAP 377
0.00	0.50	S	SWSE	3	1	S	3	W	MARTIN SCHOLZ	253
0.00	0.60	P	SWSE	3	1	S	3	W	SPEER & SONS	247
0.00	4.70	S	SWSE	3	1	S	3	W	SPEER & SONS	247
0.00	9.10	P	SWSE	3	1	S	3	W	MARTIN SCHOLZ	253
3.10	0.00	S	SWSE	3	1	S	3	W	MARTIN SCHOLZ	ORIGINAL MAP 379
9.10	0.00	S	SWSE	3	1	S	3	W	D.B. SPEER & SON NURSERY	ORIGINAL MAP 377
0.00	0.90	S	SESE	3	1	S	3	W	SPEER & SONS	247
0.60	0.00	S	SESE	3	1	S	3	W	MARTIN SCHOLZ	ORIGINAL MAP 379
9.00	0.00	S	SESE	3	1	S	3	W	DANIEL E. & MARGARET HERING	ORIGINAL MAP 378
22.50	0.00	S	SESE	3	1	S	3	W	D.B. SPEER & SON NURSERY	ORIGINAL MAP 377
0.00	4.10	P	SENE	4	1	S	3	W	PASCUAL GARCIA	682
0.00	5.00	S	SWSW	4	1	S	3	W	LLOY-DENE FARMS	147
0.00	2.90	S	SESW	4	1	S	3	W	LLOY-DENE FARMS	147
0.00	1.70	P	NESE	4	1	S	3	W	PASCUAL GARCIA	682
0.00	1.30	S	SWSE	4	1	S	3	W	GREG PETERS	108
3.80	0.00	S	SWSE	4	1	S	3	W	HOWARD VANDYKE	118
0.00	0.91	P	SESE	4	1	S	3	W	WES BEHRMAN	68
0.00	7.00	S	SESE	4	1	S	3	W	HOWARD VANDYKE	118
0.00	9.70	P	SWSW	5	1	S	3	W	GLEN, TED & AVA ZURCHER	184
0.30	0.00	S	SWSW	5	1	S	3	W	GLEN W. ZURCHER	ORIGINAL MAP 366
0.00	0.20	S	SESW	6	1	S	3	W	ROBERT EPLER	76
0.00	2.50	P	NESE	6	1	S	3	W	GLEN, TED & AVA ZURCHER	184
0.00	5.30	S	SWSE	6	1	S	3	W	GLEN, TED & AVA ZURCHER	184
0.00	12.10	P	SWSE	6	1	S	3	W	GLEN, TED & AVA ZURCHER	184
0.00	37.80	P	SESE	6	1	S	3	W	GLEN, TED & AVA ZURCHER	184
0.00	1.40	S	NENE	7	1	S	3	W	GLEN, TED & AVA ZURCHER	344
0.00	21.20	P	NENE	7	1	S	3	W	GLEN, TED & AVA ZURCHER	344
18.70	0.00	S	NENE	7	1	S	3	W	GLEN W. ZURCHER	ORIGINAL MAP 366
0.00	14.90	P	NWNE	7	1	S	3	W	GLEN, TED & AVA ZURCHER	344
0.00	20.10	S	NWNE	7	1	S	3	W	GLEN, TED & AVA ZURCHER	344
0.70	0.00	S	NWNE	7	1	S	3	W	GLEN W. ZURCHER	ORIGINAL MAP 366
0.00	11.40	S	SWNE	7	1	S	3	W	GLEN, TED & AVA ZURCHER	344
0.00	22.80	P	SWNE	7	1	S	3	W	GLEN, TED & AVA ZURCHER	344
2.30	0.00	S	SWNE	7	1	S	3	W	GLEN W. ZURCHER	ORIGINAL MAP 366
0.00	0.50	P	SENE	7	1	S	3	W	GLEN, TED & AVA ZURCHER	344
40.00	0.00	S	SENE	7	1	S	3	W	GLEN W. ZURCHER	ORIGINAL MAP 366
0.00	0.60	S	NENW	7	1	S	3	W	ROBERT EPLER	76
0.00	3.60	P	NENW	7	1	S	3	W	GLEN, TED & AVA ZURCHER	344
0.00	14.90	S	NENW	7	1	S	3	W	GLEN, TED & AVA ZURCHER	344
0.00	22.60	S	NWNW	7	1	S	3	W	ROBERT EPLER	76
0.00	17.30	S	SWNW	7	1	S	3	W	ROBERT EPLER	76
0.00	17.50	P	SWNW	7	1	S	3	W	ROBERT EPLER	76
0.00	28.60	S	SENW	7	1	S	3	W	GLEN, TED & AVA ZURCHER	344
0.00	1.00	P	NESW	7	1	S	3	W	GLEN, TED & AVA ZURCHER	344
0.00	19.50	S	NESW	7	1	S	3	W	GLEN, TED & AVA ZURCHER	344
0.00	9.70	P	NWSW	7	1	S	3	W	ROBERT EPLER	76
0.00	0.90	P	SWSW	7	1	S	3	W	DELBERT VANAKEN	106
0.00	21.30	S	SWSW	7	1	S	3	W	DELBERT VANAKEN	106
0.00	0.10	P	SESW	7	1	S	3	W	GLEN, TED & AVA ZURCHER	344
0.00	33.40	S	SESW	7	1	S	3	W	DELBERT VANAKEN	106
0.00	1.00	S	NESE	7	1	S	3	W	GLEN, TED & AVA ZURCHER	344
0.00	8.30	P	NESE	7	1	S	3	W	GLEN, TED & AVA ZURCHER	344

1.30	0.00	S	NESE	7	1	S	3	W	FRED L. HOVDA	ORIGINAL MAP 367
23.60	0.00	S	NESE	7	1	S	3	W	GLEN W. ZURCHER	ORIGINAL MAP 366
0.00	36.40	S	NWSE	7	1	S	3	W	GLEN, TED & AVA ZURCHER	344
0.00	2.40	S	SWSE	7	1	S	3	W	DELBERT VANAKEN	106
0.00	23.90	S	SWSE	7	1	S	3	W	GLEN, TED & AVA ZURCHER	344
0.10	0.00	P	SWSE	7	1	S	3	W	ROBERT R COOK	ORIGINAL MAP 365
0.00	6.40	S	SESE	7	1	S	3	W	GLEN, TED & AVA ZURCHER	344
0.00	9.90	P	SESE	7	1	S	3	W	GLEN, TED & AVA ZURCHER	344
7.90	0.00	P	SESE	7	1	S	3	W	ROBERT R COOK	ORIGINAL MAP 365
0.00	4.40	P	NENE	8	1	S	3	W	JOHN TERHORST	181
0.00	25.20	S	NENE	8	1	S	3	W	JOHN TERHORST	181
0.00	5.80	P	NWNE	8	1	S	3	W	JOHN TERHORST	181
0.00	18.70	S	NWNE	8	1	S	3	W	JOHN TERHORST	181
0.00	1.80	S	SWNE	8	1	S	3	W	JOHN TERHORST	181
0.00	2.93	S	SWNE	8	1	S	3	W	GEORGE PRUITT	70
24.00	0.00	S	SWNE	8	1	S	3	W	GEORGE E. PRUITT	ORIGINAL MAP 369
0.00	1.20	P	SENE	8	1	S	3	W	JOHN TERHORST	181
0.00	1.60	S	SENE	8	1	S	3	W	JOHN TERHORST	181
0.00	10.80	S	SENE	8	1	S	3	W	LOYAL LEFORE	291
4.80	0.00	S	SENE	8	1	S	3	W	HAROLD & FRANCES DUNCALF	ORIGINAL MAP 431
0.00	0.80	P	NENW	8	1	S	3	W	JOHN TERHORST	181
0.00	1.90	S	NENW	8	1	S	3	W	JOHN TERHORST	181
0.00	1.70	P	NWNW	8	1	S	3	W	GLEN, TED & AVA ZURCHER	344
25.40	0.00	S	NWNW	8	1	S	3	W	GLEN W. ZURCHER	ORIGINAL MAP 366
33.80	0.00	S	SWNW	8	1	S	3	W	GLEN W. ZURCHER	ORIGINAL MAP 366
0.00	1.55	S	SENW	8	1	S	3	W	GEORGE PRUITT	70
9.90	0.00	S	NWSW	8	1	S	3	W	FRED L. HOVDA	ORIGINAL MAP 367
15.20	0.00	S	NWSW	8	1	S	3	W	GLEN W. ZURCHER	ORIGINAL MAP 366
1.10	0.00	P	SWSW	8	1	S	3	W	FRED L. HOVDA	ORIGINAL MAP 367
1.80	0.00	S	SWSW	8	1	S	3	W	FRED L. HOVDA	ORIGINAL MAP 367
3.50	0.00	P	SWSW	8	1	S	3	W	ROBERT R COOK	ORIGINAL MAP 365
0.00	1.00	S	NESE	8	1	S	3	W	LOYAL LEFORE	291
0.00	1.70	P	NESE	8	1	S	3	W	LOYAL LEFORE	291
0.00	3.50	P	NESE	8	1	S	3	W	ROBERT DUNCALF	310
0.70	0.00	S	NESE	8	1	S	3	W	HAROLD & FRANCES DUNCALF	ORIGINAL MAP 431
0.00	3.65	S	NWSE	8	1	S	3	W	GEORGE PRUITT	70
6.00	0.00	S	NWSE	8	1	S	3	W	GEORGE E. PRUITT	ORIGINAL MAP 369
0.00	2.80	P	SESE	8	1	S	3	W	ROBERT DUNCALF	310
0.00	15.94	P	NENE	9	1	S	3	W	WES BEHRMAN	68
0.00	16.10	S	NENE	9	1	S	3	W	HOWARD VANDYKE	118
0.00	1.60	S	NWNE	9	1	S	3	W	LLOY-DENE FARMS	147
0.00	5.00	S	NWNE	9	1	S	3	W	JOHN & LILLIAN ELSBERRY	U-5
0.00	11.80	S	NWNE	9	1	S	3	W	GREG PETERS	108
0.00	13.50	S	NWNE	9	1	S	3	W	HOWARD VANDYKE	118
5.00	0.00	S	NWNE	9	1	S	3	W	JOHN AND LILLIAN ELSBERRY	ORIGINAL MAP 376
0.00	13.60	S	SWNE	9	1	S	3	W	HOWARD VANDYKE	118
0.00	14.70	S	SWNE	9	1	S	3	W	GREG PETERS	108
0.20	0.00	S	SWNE	9	1	S	3	W	HOWARD VANDYKE	ORIGINAL MAP 375
4.40	0.00	S	SWNE	9	1	S	3	W	LLOYD G. DUYCK	ORIGINAL MAP 372
0.00	2.00	P	SENE	9	1	S	3	W	HOWARD VANDYKE	118
0.00	3.20	S	SENE	9	1	S	3	W	HOWARD VANDYKE	118
0.00	3.34	P	SENE	9	1	S	3	W	KRAHMER AND SONS	69
0.00	6.70	P	SENE	9	1	S	3	W	WES BEHRMAN	68
0.60	0.00	S	SENE	9	1	S	3	W	CALVIN E. KRAHMER	ORIGINAL MAP 374
0.90	0.00	P	SENE	9	1	S	3	W	CALVIN E. KRAHMER	ORIGINAL MAP 374
19.70	0.00	S	SENE	9	1	S	3	W	HOWARD VANDYKE	ORIGINAL MAP 375
0.00	23.50	S	NENW	9	1	S	3	W	LLOY-DENE FARMS	147
14.60	0.00	S	NENW	9	1	S	3	W	LLOYD G. DUYCK	ORIGINAL MAP 372
0.00	12.30	S	NWNW	9	1	S	3	W	JOHN TERHORST	181

0.00	13.70	S	NWNW	9	1	S	3	W	LLOY-DENE FARMS	147
0.00	0.80	P	SWNW	9	1	S	3	W	JOHN TERHORST	181
0.00	0.90	S	SWNW	9	1	S	3	W	JOHN TERHORST	181
11.30	0.00	S	SWNW	9	1	S	3	W	GAIL F. HERING	ORIGINAL MAP 370
18.20	0.00	S	SWNW	9	1	S	3	W	HAROLD & FRANCES DUNCALF	ORIGINAL MAP 431
0.00	3.50	S	SENW	9	1	S	3	W	LLOY-DENE FARMS	147
1.40	0.00	P	SENW	9	1	S	3	W	LLOYD G. DUYCK	ORIGINAL MAP 372
15.50	0.00	S	SENW	9	1	S	3	W	GAIL F. HERING	ORIGINAL MAP 370
23.10	0.00	S	SENW	9	1	S	3	W	LLOYD G. DUYCK	ORIGINAL MAP 372
0.00	14.60	S	NESW	9	1	S	3	W	GAIL F. HERING	U-9
0.50	0.00	P	NESW	9	1	S	3	W	LLOYD G. DUYCK	ORIGINAL MAP 372
18.30	0.00	S	NESW	9	1	S	3	W	LLOYD G. DUYCK	ORIGINAL MAP 372
19.80	0.00	S	NESW	9	1	S	3	W	GAIL F. HERING	ORIGINAL MAP 370
0.00	6.80	P	NWSW	9	1	S	3	W	ROBERT DUNCALF	310
0.00	7.10	S	NWSW	9	1	S	3	W	GAIL F. HERING	U-9
1.30	0.00	S	NWSW	9	1	S	3	W	HAROLD & FRANCES DUNCALF	ORIGINAL MAP 431
9.10	0.00	S	NWSW	9	1	S	3	W	GAIL F. HERING	ORIGINAL MAP 370
0.00	0.60	P	SWSW	9	1	S	3	W	GAIL F. HERING	U-9
0.00	6.10	S	SWSW	9	1	S	3	W	GAIL F. HERING	U-9
6.70	0.00	S	SWSW	9	1	S	3	W	GAIL F. HERING	ORIGINAL MAP 370
9.30	0.00	S	SWSW	9	1	S	3	W	GEORGE H. GOFF	ORIGINAL MAP 371
0.00	9.90	S	SESW	9	1	S	3	W	GAIL F. HERING	U-9
7.20	0.00	S	SESW	9	1	S	3	W	GEORGE H. GOFF	ORIGINAL MAP 371
8.10	0.00	S	SESW	9	1	S	3	W	LLOYD G. DUYCK	ORIGINAL MAP 372
13.00	0.00	S	SESW	9	1	S	3	W	GAIL F. HERING	ORIGINAL MAP 370
0.00	0.80	P	NESE	9	1	S	3	W	HOWARD VANDYKE	118
9.60	0.00	S	NESE	9	1	S	3	W	HOWARD VANDYKE	ORIGINAL MAP 375
23.50	0.00	S	NESE	9	1	S	3	W	CALVIN E. KRAHMER	ORIGINAL MAP 374
0.00	0.50	P	NWSE	9	1	S	3	W	HOWARD VANDYKE	118
0.00	4.70	S	NWSE	9	1	S	3	W	GREG PETERS	108
0.00	13.80	S	NWSE	9	1	S	3	W	HOWARD VANDYKE	118
0.50	0.00	S	NWSE	9	1	S	3	W	HOWARD VANDYKE	ORIGINAL MAP 375
18.50	0.00	S	NWSE	9	1	S	3	W	LLOYD G. DUYCK	ORIGINAL MAP 372
0.00	0.10	P	SWSE	9	1	S	3	W	HOWARD VANDYKE	118
0.00	3.80	S	SWSE	9	1	S	3	W	HOWARD VANDYKE	118
1.90	0.00	P	SWSE	9	1	S	3	W	MRS. SARAH DINSDALE	ORIGINAL MAP 373
5.10	0.00	S	SWSE	9	1	S	3	W	LLOYD G. DUYCK	ORIGINAL MAP 372
6.00	0.00	P	SWSE	9	1	S	3	W	LLOYD G. DUYCK	ORIGINAL MAP 372
16.40	0.00	S	SWSE	9	1	S	3	W	MRS. SARAH DINSDALE	ORIGINAL MAP 373
0.00	0.10	P	SESE	9	1	S	3	W	HOWARD VANDYKE	118
0.00	7.00	S	SESE	9	1	S	3	W	HOWARD VANDYKE	118
2.20	0.00	P	SESE	9	1	S	3	W	MRS. SARAH DINSDALE	ORIGINAL MAP 373
4.60	0.00	S	SESE	9	1	S	3	W	CALVIN E. KRAHMER	ORIGINAL MAP 374
14.80	0.00	S	SESE	9	1	S	3	W	MRS. SARAH DINSDALE	ORIGINAL MAP 373
7.50	0.00	S	NENE	10	1	S	3	W	MARTIN SCHOLZ	ORIGINAL MAP 379
0.00	1.50	S	NWNE	10	1	S	3	W	MARTIN SCHOLZ	253
39.10	0.00	S	NWNE	10	1	S	3	W	MARTIN SCHOLZ	ORIGINAL MAP 379
0.00	5.40	P	SWNE	10	1	S	3	W	MARTIN SCHOLZ	253
0.00	21.00	S	SWNE	10	1	S	3	W	MARTIN SCHOLZ	253
1.00	0.00	P	SWNE	10	1	S	3	W	BARTON H. KAMNA	ORIGINAL MAP 380
7.20	0.00	S	SWNE	10	1	S	3	W	MARTIN SCHOLZ	ORIGINAL MAP 379
0.10	0.00	P	SENE	10	1	S	3	W	BARTON H. KAMNA	ORIGINAL MAP 380
4.70	0.00	S	SENE	10	1	S	3	W	D.B. SPEER & SON NURSERY	ORIGINAL MAP 377
0.00	1.50	P	NENW	10	1	S	3	W	MARTIN SCHOLZ	253
0.00	1.50	P	NENW	10	1	S	3	W	WES BEHRMAN	68
0.00	2.02	S	NENW	10	1	S	3	W	WES BEHRMAN	68
0.00	16.50	S	NENW	10	1	S	3	W	MARTIN SCHOLZ	253
19.20	0.00	S	NENW	10	1	S	3	W	MARTIN SCHOLZ	ORIGINAL MAP 379
0.00	1.70	P	NWNW	10	1	S	3	W	MARTIN SCHOLZ	253

0.00	1.70	S	NWNW	10	1	S	3 W	MARTIN SCHOLZ	253
0.00	8.60	S	NWNW	10	1	S	3 W	WES BEHRMAN	68
0.00	22.31	P	NWNW	10	1	S	3 W	WES BEHRMAN	68
5.60	0.00	S	NWNW	10	1	S	3 W	MARTIN SCHOLZ	ORIGINAL MAP 379
0.00	1.30	S	SWNW	10	1	S	3 W	MARTIN SCHOLZ	253
0.00	2.00	P	SWNW	10	1	S	3 W	MARTIN SCHOLZ	253
0.00	6.24	P	SWNW	10	1	S	3 W	KRAHMER AND SONS	69
0.00	12.70	P	SWNW	10	1	S	3 W	WES BEHRMAN	68
0.60	0.00	S	SWNW	10	1	S	3 W	CALVIN E. KRAHMER	ORIGINAL MAP 374
2.00	0.00	P	SWNW	10	1	S	3 W	CALVIN E. KRAHMER	ORIGINAL MAP 374
12.60	0.00	S	SWNW	10	1	S	3 W	MARTIN SCHOLZ	ORIGINAL MAP 379
0.00	31.00	S	SENW	10	1	S	3 W	MARTIN SCHOLZ	253
9.50	0.00	S	SENW	10	1	S	3 W	MARTIN SCHOLZ	ORIGINAL MAP 379
0.00	7.70	S	NESW	10	1	S	3 W	MARTIN SCHOLZ	253
2.00	0.00	S	NESW	10	1	S	3 W	CALVIN E. KRAHMER	ORIGINAL MAP 374
7.20	0.00	P	NESW	10	1	S	3 W	CALVIN E. KRAHMER	ORIGINAL MAP 374
17.60	0.00	P	NESW	10	1	S	3 W	BARTON H. KAMNA	ORIGINAL MAP 380
0.00	0.50	S	NWSW	10	1	S	3 W	MARTIN SCHOLZ	253
0.60	0.00	P	NWSW	10	1	S	3 W	CALVIN E. KRAHMER	ORIGINAL MAP 374
2.90	0.00	S	NWSW	10	1	S	3 W	MARTIN SCHOLZ	ORIGINAL MAP 379
3.60	0.00	P	NWSW	10	1	S	3 W	BARTON H. KAMNA	ORIGINAL MAP 380
29.60	0.00	S	NWSW	10	1	S	3 W	CALVIN E. KRAHMER	ORIGINAL MAP 374
0.00	2.10	S	SWSW	10	1	S	3 W	LLOY-DENE FARMS	148
0.00	5.00	P	SWSW	10	1	S	3 W	CHARLES COLEGRAVE	271
5.30	0.00	S	SWSW	10	1	S	3 W	MRS. SARAH DINSDALE	ORIGINAL MAP 373
5.60	0.00	P	SWSW	10	1	S	3 W	BARTON H. KAMNA	ORIGINAL MAP 380
6.80	0.00	S	SWSW	10	1	S	3 W	LLOYD G. DUYCK	ORIGINAL MAP 426
10.50	0.00	S	SWSW	10	1	S	3 W	CALVIN E. KRAHMER	ORIGINAL MAP 374
0.00	4.40	S	SESW	10	1	S	3 W	LLOY-DENE FARMS	148
17.40	0.00	S	SESW	10	1	S	3 W	LLOYD G. DUYCK	ORIGINAL MAP 426
18.20	0.00	P	SESW	10	1	S	3 W	BARTON H. KAMNA	ORIGINAL MAP 380
0.00	1.50	P	NESE	10	1	S	3 W	SPEER & SONS	246
0.00	3.60	S	NESE	10	1	S	3 W	SPEER & SONS	246
3.00	0.00	S	NESE	10	1	S	3 W	D.B. SPEER & SON NURSERY	ORIGINAL MAP 377
7.90	0.00	P	NESE	10	1	S	3 W	BARTON H. KAMNA	ORIGINAL MAP 380
0.00	1.00	S	NWSE	10	1	S	3 W	MARTIN SCHOLZ	253
37.70	0.00	P	NWSE	10	1	S	3 W	BARTON H. KAMNA	ORIGINAL MAP 380
0.00	0.70	S	SWSE	10	1	S	3 W	LLOY-DENE FARMS	148
4.30	0.00	P	SWSE	10	1	S	3 W	BARTON H. KAMNA	ORIGINAL MAP 380
5.80	0.00	S	SWSE	10	1	S	3 W	LLOYD G. DUYCK	ORIGINAL MAP 426
18.00	0.00	S	SWSE	10	1	S	3 W	GEORGE E. JANSEN	ORIGINAL MAP 381
0.00	0.10	P	SESE	10	1	S	3 W	SPEER & SONS	246
24.50	0.00	S	SESE	10	1	S	3 W	GEORGE E. JANSEN	ORIGINAL MAP 381
0.00	36.50	P	NWNE	11	1	S	3 W	HAP OSLUND	263
0.00	31.30	P	SWNE	11	1	S	3 W	HAP OSLUND	263
8.30	0.00	P	SWNE	11	1	S	3 W	HAROLD N. KUMMER	ORIGINAL MAP 382
0.00	8.10	P	NENW	11	1	S	3 W	HAP OSLUND	263
25.30	0.00	S	NENW	11	1	S	3 W	DANIEL E. & MARGARET HERING	ORIGINAL MAP 378
0.00	19.20	S	NWNW	11	1	S	3 W	SPEER & SONS	246
5.60	0.00	S	NWNW	11	1	S	3 W	D.B. SPEER & SON NURSERY	ORIGINAL MAP 377
6.00	0.00	S	NWNW	11	1	S	3 W	DANIEL E. & MARGARET HERING	ORIGINAL MAP 378
0.00	2.50	S	SWNW	11	1	S	3 W	SPEER & SONS	246
3.20	0.00	S	SWNW	11	1	S	3 W	DANIEL E. & MARGARET HERING	ORIGINAL MAP 378
30.90	0.00	S	SWNW	11	1	S	3 W	D.B. SPEER & SON NURSERY	ORIGINAL MAP 377
0.00	2.50	S	SENW	11	1	S	3 W	SPEER & SONS	246
0.00	6.80	P	SENW	11	1	S	3 W	HAP OSLUND	263
0.00	13.30	P	SENW	11	1	S	3 W	SPEER & SONS	246
1.50	0.00	S	SENW	11	1	S	3 W	D.B. SPEER & SON NURSERY	ORIGINAL MAP 377
1.80	0.00	P	SENW	11	1	S	3 W	HAROLD N. KUMMER	ORIGINAL MAP 382

11.70	0.00	S	SENW	11	1	S	3	W	DANIEL E. & MARGARET HERING	ORIGINAL MAP 378
0.00	5.90	P	NESW	11	1	S	3	W	JUANETA KUMMER	229
0.00	6.40	S	NESW	11	1	S	3	W	SPEER & SONS	246
0.00	24.80	P	NESW	11	1	S	3	W	SPEER & SONS	246
2.50	0.00	P	NESW	11	1	S	3	W	HAROLD N. KUMMER	ORIGINAL MAP 382
0.00	0.30	P	NWSW	11	1	S	3	W	SPEER & SONS	246
0.00	35.70	S	NWSW	11	1	S	3	W	SPEER & SONS	246
3.80	0.00	S	NWSW	11	1	S	3	W	D.B. SPEER & SON NURSERY	ORIGINAL MAP 377
0.00	0.10	P	SWSW	11	1	S	3	W	SPEER & SONS	246
0.00	1.70	P	SWSW	11	1	S	3	W	JUANETA KUMMER	229
0.00	2.10	S	SWSW	11	1	S	3	W	SPEER & SONS	246
20.90	0.00	S	SWSW	11	1	S	3	W	GEORGE E. JANSEN	ORIGINAL MAP 381
0.00	0.40	S	SESW	11	1	S	3	W	SPEER & SONS	246
0.00	1.60	P	SESW	11	1	S	3	W	SPEER & SONS	246
0.00	11.80	P	SESW	11	1	S	3	W	JUANETA KUMMER	229
11.10	0.00	S	SESW	11	1	S	3	W	GEORGE E. JANSEN	ORIGINAL MAP 381
0.00	0.60	P	NESE	11	1	S	3	W	JUANETA KUMMER	229
0.00	18.10	P	NESE	11	1	S	3	W	DANIEL F. HERING	228
0.00	7.00	P	NWSE	11	1	S	3	W	JUANETA KUMMER	229
24.80	0.00	P	NWSE	11	1	S	3	W	HAROLD N. KUMMER	ORIGINAL MAP 382
0.00	2.20	P	SWSE	11	1	S	3	W	DANIEL F. HERING	228
0.00	5.40	P	SWSE	11	1	S	3	W	JUANETA KUMMER	229
0.90	0.00	S	SWSE	11	1	S	3	W	GEORGE E. JANSEN	ORIGINAL MAP 381
1.40	0.00	P	SWSE	11	1	S	3	W	HAROLD N. KUMMER	ORIGINAL MAP 382
0.00	40.00	P	SESE	11	1	S	3	W	DANIEL F. HERING	228
0.00	1.00	S	NENE	12	1	S	3	W	MAXINE ERDMAN	173
0.00	11.90	S	NWNE	12	1	S	3	W	MAXINE ERDMAN	173
0.00	12.30	S	SWNE	12	1	S	3	W	MAXINE ERDMAN	173
0.00	15.20	S	SWNE	12	1	S	3	W	GEORGE ROSE	168
1.10	0.00	S	SENE	12	1	S	3	W	CARL A. PIERSON	ORIGINAL MAP 385
0.00	2.50	P	NENW	12	1	S	3	W	MAXINE ERDMAN	173
0.00	8.40	S	NENW	12	1	S	3	W	MAXINE ERDMAN	173
0.80	0.00	S	NENW	12	1	S	3	W	WALTER ERDMAN	ORIGINAL MAP 384
14.50	0.00	S	NWNW	12	1	S	3	W	WALTER ERDMAN	ORIGINAL MAP 384
0.00	2.20	S	SWNW	12	1	S	3	W	GEORGE ROSE	168
8.90	0.00	S	SWNW	12	1	S	3	W	WALTER ERDMAN	ORIGINAL MAP 384
25.00	0.00	S	SWNW	12	1	S	3	W	GEORGE ROSE	ORIGINAL MAP 368
0.00	0.20	P	SENW	12	1	S	3	W	WALTER LEPSCHAT	172
0.00	11.40	S	SENW	12	1	S	3	W	MAXINE ERDMAN	173
0.00	21.90	S	SENW	12	1	S	3	W	GEORGE ROSE	168
0.80	0.00	S	SENW	12	1	S	3	W	WALTER ERDMAN	ORIGINAL MAP 384
0.00	25.40	P	NESW	12	1	S	3	W	DANIEL F. HERING	228
0.00	25.60	P	NWSW	12	1	S	3	W	DANIEL F. HERING	228
1.60	0.00	S	NESE	12	1	S	3	W	CARL A. PIERSON	ORIGINAL MAP 385
0.00	2.40	S	NWSE	12	1	S	3	W	GEORGE ROSE	168
0.00	0.50	P	SESE	12	1	S	3	W	FOREST HILLS FARMS	82
0.00	7.00	S	SESE	12	1	S	3	W	FOREST HILLS FARMS	82
25.00	0.00	S	SESE	12	1	S	3	W	DONALD C. JESSE	ORIGINAL MAP 399
31.40	0.00	P	NENW	13	1	S	3	W	DONALD C. JESSE	ORIGINAL MAP 430
0.00	11.40	P	SWNW	13	1	S	3	W	VINCE DOBBINS	346
0.00	8.30	P	SENW	13	1	S	3	W	VINCE DOBBINS	346
18.60	0.00	P	SENW	13	1	S	3	W	DONALD C. JESSE	ORIGINAL MAP 430
0.00	30.50	P	NESW	13	1	S	3	W	VINCE DOBBINS	346
0.00	4.00	P	NWSW	13	1	S	3	W	VINCE DOBBINS	346
0.00	40.00	P	SWSW	13	1	S	3	W	VINCE DOBBINS	346
0.00	31.00	P	SESW	13	1	S	3	W	VINCE DOBBINS	346
0.00	5.90	P	NENE	14	1	S	3	W	DANIEL F. HERING	228
0.00	6.60	S	NENE	14	1	S	3	W	JERRY TANKERSLEY	71
7.50	0.00	S	NENE	14	1	S	3	W	JOHN R. BOWLBY	ORIGINAL MAP 488

0.00	3.50	P	NWNE	14	1	S	3	W	DANIEL F. HERING	228
0.00	29.60	S	NWNE	14	1	S	3	W	FRED BOWLBY	
12.40	0.00	S	NWNE	14	1	S	3	W	JOHN R. BOWLBY	ORIGINAL MAP 488
17.50	0.00	S	NWNE	14	1	S	3	W	FRED H. & JOHN R. BOWLBY	ORIGINAL MAP 383
0.00	26.20	S	SWNE	14	1	S	3	W	FRED BOWLBY	
11.40	0.00	S	SWNE	14	1	S	3	W	JOHN R. BOWLBY	ORIGINAL MAP 488
17.50	0.00	S	SWNE	14	1	S	3	W	FRED H. & JOHN R. BOWLBY	ORIGINAL MAP 383
0.00	0.50	P	SENE	14	1	S	3	W	FRED BOWLBY	
0.00	1.50	P	SENE	14	1	S	3	W	VINCE DOBBINS	346
0.00	16.40	S	SENE	14	1	S	3	W	JERRY TANKERSLEY	71
0.00	24.60	S	SENE	14	1	S	3	W	FRED BOWLBY	
8.70	0.00	S	SENE	14	1	S	3	W	JOHN R. BOWLBY	ORIGINAL MAP 488
0.00	0.50	P	NENW	14	1	S	3	W	RICHARD SCHOELER	73
0.00	0.90	P	NENW	14	1	S	3	W	FRED BOWLBY	
0.00	33.30	S	NENW	14	1	S	3	W	CYRIL KAHALE	72
0.00	37.90	S	NENW	14	1	S	3	W	FRED BOWLBY	
2.20	0.00	S	NENW	14	1	S	3	W	FRED H. & JOHN R. BOWLBY	ORIGINAL MAP 383
0.00	38.50	P	NWNW	14	1	S	3	W	RICHARD SCHOELER	73
0.00	37.40	P	SWNW	14	1	S	3	W	RICHARD SCHOELER	73
0.00	0.40	P	SENW	14	1	S	3	W	RICHARD SCHOELER	73
0.00	1.50	P	SENW	14	1	S	3	W	FRED BOWLBY	
0.00	34.50	S	SENW	14	1	S	3	W	CYRIL KAHALE	72
0.00	37.50	S	SENW	14	1	S	3	W	FRED BOWLBY	
2.80	0.00	S	SENW	14	1	S	3	W	FRED H. & JOHN R. BOWLBY	ORIGINAL MAP 383
0.00	36.10	P	NESW	14	1	S	3	W	RICHARD MOELLER	25
0.00	38.25	P	NWSW	14	1	S	3	W	RICHARD MOELLER	25
0.00	27.90	P	SWSW	14	1	S	3	W	FOREST HILLS FARMS	81
12.20	0.00	P	SWSW	14	1	S	3	W	RUSSELL & WESLEY BEHRMAN	ORIGINAL MAP 429
29.00	0.00	P	SESW	14	1	S	3	W	RUSSELL & WESLEY BEHRMAN	ORIGINAL MAP 429
0.00	5.20	P	NESE	14	1	S	3	W	VINCE DOBBINS	346
0.00	7.33	P	NESE	14	1	S	3	W	MELBA GILBERT	12
0.00	0.33	P	NWSE	14	1	S	3	W	MELBA GILBERT	12
0.00	4.24	P	SWSE	14	1	S	3	W	MELBA GILBERT	12
1.30	0.00	P	SWSE	14	1	S	3	W	RUSSELL & WESLEY BEHRMAN	ORIGINAL MAP 429
0.00	5.20	P	SESE	14	1	S	3	W	VINCE DOBBINS	346
0.00	14.10	P	SESE	14	1	S	3	W	MELBA GILBERT	12
9.60	0.00	P	SESE	14	1	S	3	W	RUSSELL & WESLEY BEHRMAN	ORIGINAL MAP 429
27.10	0.00	S	NENE	15	1	S	3	W	DAVID ROCKY GOODELL	ORIGINAL MAP 428
0.00	20.00	P	NWNE	15	1	S	3	W	LLOY-DENE FARMS	148
17.60	0.00	S	NWNE	15	1	S	3	W	DAVID ROCKY GOODELL	ORIGINAL MAP 428
0.00	19.55	P	SENE	15	1	S	3	W	RICHARD MOELLER	25
13.80	0.00	S	SENE	15	1	S	3	W	DAVID ROCKY GOODELL	ORIGINAL MAP 428
0.00	0.70	P	NENW	15	1	S	3	W	LLOY-DENE FARMS	148
39.70	0.00	S	NENW	15	1	S	3	W	LLOYD G. DUYCK	ORIGINAL MAP 426
0.00	0.20	P	NWNW	15	1	S	3	W	LLOY-DENE FARMS	148
0.00	3.98	P	NWNW	15	1	S	3	W	ST PETERS LUTHERAN CHURCH	205
6.80	0.00	S	NWNW	15	1	S	3	W	LLOYD G. DUYCK	ORIGINAL MAP 426
0.00	1.20	P	SWNW	15	1	S	3	W	LLOY-DENE FARMS	148
0.00	11.30	P	SWNW	15	1	S	3	W	L.W. HARRIS	231
5.50	0.00	S	SWNW	15	1	S	3	W	LLOYD G. DUYCK	ORIGINAL MAP 426
0.00	4.00	P	SENW	15	1	S	3	W	LLOY-DENE FARMS	148
0.00	19.10	P	SENW	15	1	S	3	W	L.W. HARRIS	231
10.80	0.00	S	SENW	15	1	S	3	W	LLOYD G. DUYCK	ORIGINAL MAP 426
37.70	0.00	S	NESW	15	1	S	3	W	FOREST HILLS GOLF COURSE	ORIGINAL MAP 427
24.00	0.00	S	NWSW	15	1	S	3	W	FOREST HILLS GOLF COURSE	ORIGINAL MAP 427
24.80	0.00	S	SWSW	15	1	S	3	W	FOREST HILLS GOLF COURSE	ORIGINAL MAP 427
39.30	0.00	S	SESW	15	1	S	3	W	FOREST HILLS GOLF COURSE	ORIGINAL MAP 427
0.00	39.09	P	NESE	15	1	S	3	W	RICHARD MOELLER	25
0.00	1.76	P	NWSE	15	1	S	3	W	RICHARD MOELLER	25

36.10	0.00	S	NWSE	15	1	S	3	W	DAVID ROCKY GOODELL	ORIGINAL MAP 428
0.00	39.40	P	SWSE	15	1	S	3	W	FOREST HILLS FARMS	81
0.00	40.00	P	SESE	15	1	S	3	W	FOREST HILLS FARMS	81
34.80	0.00	S	NENE	16	1	S	3	W	MRS. SARAH DINSDALE	ORIGINAL MAP 373
19.60	0.00	S	NWNE	16	1	S	3	W	MRS. SARAH DINSDALE	ORIGINAL MAP 373
0.00	0.70	P	SWNE	16	1	S	3	W	FOREST HILLS FARM	87
0.00	11.90	S	SWNE	16	1	S	3	W	FOREST HILLS FARM	87
16.90	0.00	S	SWNE	16	1	S	3	W	DON C. JESSE & JAMES R. FURBY	ORIGINAL MAP 425
0.00	14.10	S	SENE	16	1	S	3	W	FOREST HILLS FARM	87
15.40	0.00	S	SENE	16	1	S	3	W	DON C. JESSE & JAMES R. FURBY	ORIGINAL MAP 425
0.00	1.20	P	NENW	16	1	S	3	W	RICHARD VAN DYKE	74
0.00	6.00	S	NENW	16	1	S	3	W	JOHN JACKSON	305
19.00	0.00	S	NENW	16	1	S	3	W	GEORGE H. GOFF	ORIGINAL MAP 371
0.00	3.60	P	NWNW	16	1	S	3	W	RICHARD VAN DYKE	74
12.70	0.00	S	NWNW	16	1	S	3	W	GEORGE H. GOFF	ORIGINAL MAP 371
0.00	37.10	P	SWNW	16	1	S	3	W	HARNEY LORENZ	86
0.00	4.70	P	SENW	16	1	S	3	W	FOREST HILLS FARM	87
32.10	0.00	S	SENW	16	1	S	3	W	DON C. JESSE & JAMES R. FURBY	ORIGINAL MAP 425
0.00	35.90	P	NESW	16	1	S	3	W	FOREST HILLS FARM	87
4.40	0.00	S	NESW	16	1	S	3	W	DON C. JESSE & JAMES R. FURBY	ORIGINAL MAP 425
0.00	10.50	P	NWSW	16	1	S	3	W	JERRY LYNCH	84
0.00	10.90	P	NWSW	16	1	S	3	W	TED SCHLAPFER	85
0.00	15.10	P	SWSW	16	1	S	3	W	FOREST HILLS FARM	87
0.00	18.30	P	SWSW	16	1	S	3	W	E. CRAIG	83
14.00	0.00	S	SESW	16	1	S	3	W	DON C. JESSE & JAMES R. FURBY	ORIGINAL MAP 425
0.00	36.40	P	NESE	16	1	S	3	W	FOREST HILLS FARM	87
0.00	39.10	P	NWSE	16	1	S	3	W	FOREST HILLS FARM	87
0.00	15.20	P	SWSE	16	1	S	3	W	FOREST HILLS FARM	87
17.20	0.00	S	SWSE	16	1	S	3	W	DON C. JESSE & JAMES R. FURBY	ORIGINAL MAP 425
0.00	18.00	S	SENE	17	1	S	3	W	FOREST HILLS FARMS	80
17.50	0.00	S	SENE	17	1	S	3	W	DONALD C. JESSE	ORIGINAL MAP 424
6.40	0.00	P	NENW	17	1	S	3	W	BENJAMIN R. LEMIRE	ORIGINAL MAP 434
1.30	0.00	P	NWNW	17	1	S	3	W	BENJAMIN R. LEMIRE	ORIGINAL MAP 434
2.40	0.00	P	NWNW	17	1	S	3	W	ROBERT R COOK	ORIGINAL MAP 365
0.00	4.40	P	NESE	17	1	S	3	W	FOREST HILLS FARMS	80
10.20	0.00	S	NESE	17	1	S	3	W	DONALD C. JESSE	ORIGINAL MAP 424
0.00	11.80	P	NWSE	17	1	S	3	W	FOREST HILLS FARMS	80
7.30	0.00	S	NWSE	17	1	S	3	W	DONALD C. JESSE	ORIGINAL MAP 424
0.10	0.00	S	NENE	18	1	S	3	W	PAUL C. KLUG	ORIGINAL MAP 435
16.30	0.00	P	NENE	18	1	S	3	W	ROBERT R COOK	ORIGINAL MAP 365
0.00	1.10	S	NWNE	18	1	S	3	W	DELBERT VANAKEN	106
0.00	9.10	S	NWNE	18	1	S	3	W	MORRIS HABERMAN	162
2.00	0.00	S	NWNE	18	1	S	3	W	PAUL C. KLUG	ORIGINAL MAP 435
10.50	0.00	P	NWNE	18	1	S	3	W	ROBERT R COOK	ORIGINAL MAP 365
0.00	15.90	S	SWNE	18	1	S	3	W	MORRIS HABERMAN	162
8.50	0.00	S	SWNE	18	1	S	3	W	PAUL C. KLUG	ORIGINAL MAP 435
9.70	0.00	S	SWNE	18	1	S	3	W	MORRIS C. HABERMAN	ORIGINAL MAP 364
25.00	0.00	S	SENE	18	1	S	3	W	PAUL C. KLUG	ORIGINAL MAP 435
0.00	1.10	P	NENW	18	1	S	3	W	MORRIS HABERMAN	162
0.00	4.80	S	NENW	18	1	S	3	W	DELBERT VANAKEN	106
0.00	8.40	S	NENW	18	1	S	3	W	MORRIS HABERMAN	162
9.80	0.00	S	NENW	18	1	S	3	W	LOVEJOY CENTER INC	ORIGINAL MAP 486
0.00	1.00	P	NWNW	18	1	S	3	W	DELBERT VANAKEN	106
0.00	5.60	S	NWNW	18	1	S	3	W	DELBERT VANAKEN	106
4.40	0.00	P	NWNW	18	1	S	3	W	EUGENE M. VAN DYKE	ORIGINAL MAP 363
12.90	0.00	S	NWNW	18	1	S	3	W	LOVEJOY CENTER INC	ORIGINAL MAP 486
0.80	0.00	P	SWNW	18	1	S	3	W	EUGENE M. VAN DYKE	ORIGINAL MAP 363
33.20	0.00	S	SWNW	18	1	S	3	W	LOVEJOY CENTER INC	ORIGINAL MAP 486
0.00	9.10	S	SENW	18	1	S	3	W	MORRIS HABERMAN	162

0.60	0.00	S	SENW	18	1	S	3 W	MORRIS C. HABERMAN	ORIGINAL MAP 364
27.50	0.00	S	SENW	18	1	S	3 W	LOVEJOY CENTER INC	ORIGINAL MAP 486
0.10	0.00	S	NESW	18	1	S	3 W	MORRIS C. HABERMAN	ORIGINAL MAP 364
35.00	0.00	S	NESW	18	1	S	3 W	LOVEJOY CENTER INC	ORIGINAL MAP 486
40.30	0.00	S	NWSW	18	1	S	3 W	LOVEJOY CENTER INC	ORIGINAL MAP 486
2.00	0.00	S	SWSW	18	1	S	3 W	EDWIN H. SCHOOLCRAFT	ORIGINAL MAP 436
22.60	0.00	S	SWSW	18	1	S	3 W	LOVEJOY CENTER INC	ORIGINAL MAP 486
11.90	0.00	S	SESW	18	1	S	3 W	LOVEJOY CENTER INC	ORIGINAL MAP 486
7.00	0.00	S	NESE	18	1	S	3 W	PAUL C. KLUG	ORIGINAL MAP 435
0.00	4.20	P	NWSE	18	1	S	3 W	MORRIS HABERMAN	162
1.80	0.00	S	NWSE	18	1	S	3 W	PAUL C. KLUG	ORIGINAL MAP 435
7.20	0.00	S	NWSE	18	1	S	3 W	LOVEJOY CENTER INC	ORIGINAL MAP 486
14.60	0.00	S	NWSE	18	1	S	3 W	MORRIS C. HABERMAN	ORIGINAL MAP 364
6.50	0.00	S	SWSE	18	1	S	3 W	LOVEJOY CENTER INC	ORIGINAL MAP 486
6.60	0.00	S	NWNW	19	1	S	3 W	EDWIN H. SCHOOLCRAFT	ORIGINAL MAP 436
2.20	0.00	S	SWSW	19	1	S	3 W	J.T. VAN DYKE	ORIGINAL MAP 359
0.00	7.40	S	NENE	21	1	S	3 W	OREGON GARDEN PRODUCTS	348
21.60	0.00	S	NENE	21	1	S	3 W	GLEN WALTERS NURSERY	ORIGINAL MAP 433
0.00	1.50	S	NWNE	21	1	S	3 W	OREGON GARDEN PRODUCTS	348
37.20	0.00	S	NWNE	21	1	S	3 W	GLEN WALTERS NURSERY	ORIGINAL MAP 433
0.00	16.80	S	SWNE	21	1	S	3 W	OREGON GARDEN PRODUCTS	348
12.20	0.00	S	SWNE	21	1	S	3 W	GLEN WALTERS NURSERY	ORIGINAL MAP 433
0.00	20.40	S	SENE	21	1	S	3 W	OREGON GARDEN PRODUCTS	348
13.50	0.00	S	SENE	21	1	S	3 W	GLEN WALTERS NURSERY	ORIGINAL MAP 433
0.00	1.50	S	NENW	21	1	S	3 W	GLEN WALTERS NURSERY	REVISION (193)
0.00	12.30	S	NENW	21	1	S	3 W	OREGON GARDEN PRODUCTS	348
22.20	0.00	S	NENW	21	1	S	3 W	GLEN WALTERS NURSERY	ORIGINAL MAP 433
0.00	38.80	S	NWNW	21	1	S	3 W	OREGON GARDEN PRODUCTS	348
0.00	20.00	P	SWNW	21	1	S	3 W	OREGON GARDEN PRODUCTS	348
0.00	20.00	S	SWNW	21	1	S	3 W	OREGON GARDEN PRODUCTS	348
0.00	5.94	S	SENW	21	1	S	3 W	GLEN WALTERS NURSERY	REVISION (193)
0.00	18.90	S	SENW	21	1	S	3 W	OREGON GARDEN PRODUCTS	348
16.60	0.00	S	SENW	21	1	S	3 W	GLEN WALTERS NURSERY	ORIGINAL MAP 433
19.20	0.00	S	NESE	21	1	S	3 W	WILLIAM F. UNGER	ORIGINAL MAP 432
0.00	11.80	S	NWSE	21	1	S	3 W	UNGER FARMS, INC.	135
18.00	0.00	S	NWSE	21	1	S	3 W	WILLIAM F. UNGER	ORIGINAL MAP 432
11.80	0.00	S	SWSE	21	1	S	3 W	WILLIAM F. UNGER	ORIGINAL MAP 432
0.00	39.00	P	NENE	22	1	S	3 W	FOREST HILLS FARMS	81
0.00	36.00	P	NWNE	22	1	S	3 W	FOREST HILLS FARMS	81
0.00	2.70	P	SENE	22	1	S	3 W	FOREST HILLS FARMS	81
0.00	38.40	P	NWNW	22	1	S	3 W	UNGER ENTERPRISES	136
0.00	33.50	P	SWNW	22	1	S	3 W	UNGER ENTERPRISES	136
0.00	6.50	P	NESW	22	1	S	3 W	GLENROY SPANGLER	215
0.00	13.50	P	NWSW	22	1	S	3 W	MARGARET BENNET	214
0.00	20.70	P	NWSW	22	1	S	3 W	GLENROY SPANGLER	215
0.00	6.00	P	NENE	23	1	S	3 W	VINCE DOBBINS	346
34.10	0.00	P	NENE	23	1	S	3 W	RUSSELL & WESLEY BEHRMAN	ORIGINAL MAP 429
37.10	0.00	P	NWNE	23	1	S	3 W	RUSSELL & WESLEY BEHRMAN	ORIGINAL MAP 429
0.00	32.07	P	SWNE	23	1	S	3 W	WES & RUSS BEHRMAN	11
4.60	0.00	P	SWNE	23	1	S	3 W	RUSSELL & WESLEY BEHRMAN	ORIGINAL MAP 429
0.00	4.60	P	SENE	23	1	S	3 W	VINCE DOBBINS	346
0.00	17.54	P	SENE	23	1	S	3 W	WES & RUSS BEHRMAN	11
12.10	0.00	P	SENE	23	1	S	3 W	RUSSELL & WESLEY BEHRMAN	ORIGINAL MAP 429
38.70	0.00	P	NENW	23	1	S	3 W	RUSSELL & WESLEY BEHRMAN	ORIGINAL MAP 429
0.00	28.40	P	NWNW	23	1	S	3 W	FOREST HILLS FARMS	81
12.40	0.00	P	NWNW	23	1	S	3 W	RUSSELL & WESLEY BEHRMAN	ORIGINAL MAP 429
0.00	3.80	P	SWNW	23	1	S	3 W	FOREST HILLS FARMS	81
1.30	0.00	P	SWNW	23	1	S	3 W	RUSSELL & WESLEY BEHRMAN	ORIGINAL MAP 429
0.00	3.49	P	SENW	23	1	S	3 W	WES & RUSS BEHRMAN	11

3.40	0.00	P	SENW	23	1	S	3 W	RUSSELL & WESLEY BEHRMAN	ORIGINAL MAP 429
0.00	31.00	S	NENW	24	1	S	3 W	VINCE DOBBINS	346
0.00	38.50	P	NWNW	24	1	S	3 W	VINCE DOBBINS	346
0.00	27.20	P	SWNW	24	1	S	3 W	VINCE DOBBINS	346
0.00	2.10	P	SENW	24	1	S	3 W	VINCE DOBBINS	346
0.00	17.80	S	SENW	24	1	S	3 W	VINCE DOBBINS	346
0.00	1.60	S	NESW	24	1	S	3 W	DENNIS WHITE	298
0.00	5.70	S	SESW	24	1	S	3 W	DENNIS WHITE	298
0.00	1.20	S	NWSE	24	1	S	3 W	DENNIS WHITE	298
0.00	9.40	S	SWSE	24	1	S	3 W	DENNIS WHITE	298
0.00	26.30	S	NENE	28	1	S	3 W	MARIE WATTS % MARVIN DECKER	292
0.00	6.10	P	NENW	30	1	S	3 W	JOHN AGUIRRE	672
6.20	0.00	S	NWNW	30	1	S	3 W	J.T. VAN DYKE	ORIGINAL MAP 359
0.00	5.00	S	SWNW	30	1	S	3 W	JOHN AGUIRRE	254
0.00	23.70	P	SWNW	30	1	S	3 W	JOHN AGUIRRE	254
0.00	2.80	P	NESW	30	1	S	3 W	IVAN HEIN	300
0.00	4.05	P	NESW	30	1	S	3 W	TALON BUCHHOLZ	329
0.00	7.00	S	NESW	30	1	S	3 W	IVAN HEIN	300
7.30	0.00	P	NESW	30	1	S	3 W	JOE R. COX	ORIGINAL MAP 358
32.40	0.00	S	NWSW	30	1	S	3 W	D.P. COX & G.K. BROOKS	ORIGINAL MAP 357
0.00	18.50	S	SWSW	30	1	S	3 W	JAMES FISHER	75
0.00	5.60	S	SESW	30	1	S	3 W	JAMES FISHER	75
0.00	9.80	P	SESW	30	1	S	3 W	TALON BUCHHOLZ	329
4.70	0.00	P	SESW	30	1	S	3 W	JOE R. COX	ORIGINAL MAP 358
7.60	0.00	S	NESE	30	1	S	3 W	D.P. COX & G.K. BROOKS	ORIGINAL MAP 357
0.00	3.20	P	NWSE	30	1	S	3 W	IVAN HEIN	300
0.00	9.10	S	SWNE	1	1	S	4 W	ROBERT EPLER	77
16.50	0.00	S	SWNE	1	1	S	4 W	ROBERT EPLER	ORIGINAL MAP 469
0.00	0.40	S	SENE	1	1	S	4 W	ROBERT EPLER	77
3.80	0.00	S	SENE	1	1	S	4 W	ROBERT EPLER	ORIGINAL MAP 469
2.70	0.00	P	NENW	1	1	S	4 W	GLENROY SPANGLER	ORIGINAL MAP 466
0.00	0.10	P	NWNW	1	1	S	4 W	OREGON GARDEN PRODUCTS	347
0.00	9.70	S	NWNW	1	1	S	4 W	OREGON GARDEN PRODUCTS	347
11.60	0.00	S	NWNW	1	1	S	4 W	MYRON L SHEELAR	ORIGINAL MAP 474
0.00	0.60	P	SWNW	1	1	S	4 W	OREGON GARDEN PRODUCTS	347
0.00	32.50	S	SWNW	1	1	S	4 W	OREGON GARDEN PRODUCTS	347
7.30	0.00	S	SWNW	1	1	S	4 W	MYRON L SHEELAR	ORIGINAL MAP 474
1.70	0.00	S	SENW	1	1	S	4 W	ROBERT EPLER	ORIGINAL MAP 469
29.80	0.00	P	SENW	1	1	S	4 W	GLENROY SPANGLER	ORIGINAL MAP 466
2.70	0.00	S	NESW	1	1	S	4 W	ROBERT EPLER	ORIGINAL MAP 469
37.40	0.00	P	NESW	1	1	S	4 W	GLENROY SPANGLER	ORIGINAL MAP 466
0.00	1.40	P	NWSW	1	1	S	4 W	DONALD GASSMAN	288
0.00	3.60	P	NWSW	1	1	S	4 W	OREGON GARDEN PRODUCTS	347
0.00	33.00	S	NWSW	1	1	S	4 W	OREGON GARDEN PRODUCTS	347
0.50	0.00	P	NWSW	1	1	S	4 W	ROBERT KINES	ORIGINAL MAP 464
0.00	0.40	P	SWSW	1	1	S	4 W	OREGON GARDEN PRODUCTS	347
0.00	0.40	S	SWSW	1	1	S	4 W	OREGON GARDEN PRODUCTS	347
0.00	3.80	P	SWSW	1	1	S	4 W	DONALD GASSMAN	288
4.10	0.00	P	SWSW	1	1	S	4 W	THOMAS STOREY	ORIGINAL MAP 465
8.20	0.00	P	SWSW	1	1	S	4 W	ROBERT KINES	ORIGINAL MAP 464
0.00	4.40	P	SESW	1	1	S	4 W	MRS. LESTER STOREY	U-11
1.20	0.00	S	SESW	1	1	S	4 W	ROBERT EPLER	ORIGINAL MAP 469
3.00	0.00	P	SESW	1	1	S	4 W	DONALD R. WOODSON	ORIGINAL MAP 467
4.40	0.00	P	SESW	1	1	S	4 W	MRS. LESTER STOREY	ORIGINAL MAP 468
4.70	0.00	P	SESW	1	1	S	4 W	THOMAS STOREY	ORIGINAL MAP 465
19.40	0.00	P	SESW	1	1	S	4 W	GLENROY SPANGLER	ORIGINAL MAP 466
29.50	0.00	S	NESE	1	1	S	4 W	ROBERT EPLER	ORIGINAL MAP 469
40.00	0.00	S	NWSE	1	1	S	4 W	ROBERT EPLER	ORIGINAL MAP 469
1.50	0.00	P	SWSE	1	1	S	4 W	GLENROY SPANGLER	ORIGINAL MAP 466

4.53	0.00	P	SWSE	1	1	S	4	W	JOHN D. SLEETH	ORIGINAL MAP 470
27.90	0.00	S	SWSE	1	1	S	4	W	ROBERT EPLER	ORIGINAL MAP 469
29.80	0.00	S	SESE	1	1	S	4	W	ROBERT EPLER	ORIGINAL MAP 469
35.30	0.00	S	NENE	2	1	S	4	W	MYRON L SHEELAR	ORIGINAL MAP 474
5.20	0.00	S	NWNE	2	1	S	4	W	MYRON L SHEELAR	ORIGINAL MAP 474
29.70	0.00	S	NWNE	2	1	S	4	W	RITCHEY BROS FARM, INC.	ORIGINAL MAP 445
0.00	4.30	P	SWNE	2	1	S	4	W	MYRON SHEELAR EST.	198
0.00	23.50	S	SWNE	2	1	S	4	W	OREGON GARDEN PRODUCTS	347
3.20	0.00	S	SWNE	2	1	S	4	W	MYRON L SHEELAR	ORIGINAL MAP 474
4.60	0.00	S	SWNE	2	1	S	4	W	RITCHEY BROS FARM, INC.	ORIGINAL MAP 445
0.00	0.40	P	SENE	2	1	S	4	W	MYRON SHEELAR EST.	198
0.00	4.30	S	SENE	2	1	S	4	W	OREGON GARDEN PRODUCTS	347
27.40	0.00	S	SENE	2	1	S	4	W	MYRON L SHEELAR	ORIGINAL MAP 474
39.00	0.00	S	NENW	2	1	S	4	W	RITCHEY BROS FARM, INC.	ORIGINAL MAP 445
18.50	0.00	S	NWNW	2	1	S	4	W	RITCHEY BROS FARM, INC.	ORIGINAL MAP 445
21.00	0.00	P	NWNW	2	1	S	4	W	DONALD H. SCOTT	ORIGINAL MAP 448
0.00	3.70	P	SWNW	2	1	S	4	W	WILLIAM SEFLER	158
0.30	0.00	P	SWNW	2	1	S	4	W	DONALD H. SCOTT	ORIGINAL MAP 448
4.70	0.00	P	SWNW	2	1	S	4	W	R. CURTIS RITCHEY	ORIGINAL MAP 667
8.40	0.00	P	SWNW	2	1	S	4	W	W.J. CRAIGG	ORIGINAL MAP 477
17.60	0.00	S	SWNW	2	1	S	4	W	RITCHEY BROS FARM, INC.	ORIGINAL MAP 445
40.00	0.00	S	SENW	2	1	S	4	W	RITCHEY BROS FARM, INC.	ORIGINAL MAP 445
0.00	24.60	S	NESW	2	1	S	4	W	OREGON GARDEN PRODUCTS	347
10.60	0.00	S	NESW	2	1	S	4	W	RITCHEY BROS FARM, INC.	ORIGINAL MAP 445
0.00	1.90	S	NWSW	2	1	S	4	W	OREGON GARDEN PRODUCTS	347
9.90	0.00	S	NWSW	2	1	S	4	W	JAMES E. ALEXANDER	ORIGINAL MAP 475
12.00	0.00	P	NWSW	2	1	S	4	W	ANTHONY A GIESBERS	ORIGINAL MAP 446
15.20	0.00	P	NWSW	2	1	S	4	W	W.J. CRAIGG	ORIGINAL MAP 477
0.00	3.00	P	SWSW	2	1	S	4	W	OREGON GARDEN PRODUCTS	347
0.00	18.60	S	SWSW	2	1	S	4	W	OREGON GARDEN PRODUCTS	347
15.10	0.00	S	SWSW	2	1	S	4	W	JAMES E. ALEXANDER	ORIGINAL MAP 475
0.00	1.90	P	SESW	2	1	S	4	W	OREGON GARDEN PRODUCTS	347
0.00	23.40	S	SESW	2	1	S	4	W	OREGON GARDEN PRODUCTS	347
0.00	0.40	P	NESE	2	1	S	4	W	DONALD GASSMAN	288
0.00	0.50	P	NESE	2	1	S	4	W	OREGON GARDEN PRODUCTS	347
0.00	1.10	P	NESE	2	1	S	4	W	MYRON SHEELAR EST.	198
0.00	12.30	S	NESE	2	1	S	4	W	OREGON GARDEN PRODUCTS	347
0.00	1.10	P	NWSE	2	1	S	4	W	OREGON GARDEN PRODUCTS	347
0.00	3.20	P	NWSE	2	1	S	4	W	MYRON SHEELAR EST.	198
0.00	23.70	S	NWSE	2	1	S	4	W	OREGON GARDEN PRODUCTS	347
0.00	0.80	P	SWSE	2	1	S	4	W	OREGON GARDEN PRODUCTS	347
0.00	36.80	S	SWSE	2	1	S	4	W	OREGON GARDEN PRODUCTS	347
0.00	0.80	P	SESE	2	1	S	4	W	DONALD GASSMAN	288
0.00	4.40	P	SESE	2	1	S	4	W	OREGON GARDEN PRODUCTS	347
0.00	34.30	S	SESE	2	1	S	4	W	OREGON GARDEN PRODUCTS	347
0.00	1.00	S	NENE	3	1	S	4	W	FARM CREDIT SERVICES	257
0.00	2.20	P	NENE	3	1	S	4	W	KARL VOSS	159
0.00	6.40	P	NENE	3	1	S	4	W	FARM CREDIT SERVICES	257
28.70	0.00	P	NENE	3	1	S	4	W	DONALD H. SCOTT	ORIGINAL MAP 448
0.00	29.30	P	NWNE	3	1	S	4	W	KARL VOSS	159
0.00	1.30	P	SWNE	3	1	S	4	W	KARL VOSS	159
2.90	0.00	P	SWNE	3	1	S	4	W	ERVIN A. WORMINGTON	ORIGINAL MAP 478
0.00	1.80	P	SENE	3	1	S	4	W	FARM CREDIT SERVICES	257
0.90	0.00	P	SENE	3	1	S	4	W	DONALD H. SCOTT	ORIGINAL MAP 448
3.60	0.00	P	SENE	3	1	S	4	W	ERVIN A. WORMINGTON	ORIGINAL MAP 478
5.30	0.00	P	SENE	3	1	S	4	W	R. CURTIS RITCHEY	ORIGINAL MAP 667
6.10	0.00	P	SENE	3	1	S	4	W	W.J. CRAIGG	ORIGINAL MAP 477
14.50	0.00	P	SENE	3	1	S	4	W	WALLACE M. HALL	ORIGINAL MAP 447
2.40	0.00	P	NESE	3	1	S	4	W	ERVIN A. WORMINGTON	ORIGINAL MAP 478

14.90	0.00	P	NESE	3	1	S	4	W	W.J. CRAIGG	ORIGINAL MAP 477
2.90	0.00	P	NWSE	3	1	S	4	W	ERVIN A. WORMINGTON	ORIGINAL MAP 478
2.30	0.00	P	SWSE	3	1	S	4	W	OSCAR H. DEDRICKSON	ORIGINAL MAP 476
0.00	8.10	S	SESE	3	1	S	4	W	OREGON GARDEN PRODUCTS	347
10.10	0.00	P	SESE	3	1	S	4	W	OSCAR H. DEDRICKSON	ORIGINAL MAP 476
0.00	5.40	S	NENE	10	1	S	4	W	OREGON GARDEN PRODUCTS	347
0.00	9.20	P	NENE	10	1	S	4	W	OREGON GARDEN PRODUCTS	347
2.30	0.00	P	NENE	10	1	S	4	W	OSCAR H. DEDRICKSON	ORIGINAL MAP 476
3.10	0.00	P	NENE	10	1	S	4	W	DONAL H. ZUMWALT	ORIGINAL MAP 458
11.70	0.00	P	NWNE	10	1	S	4	W	OSCAR H. DEDRICKSON	ORIGINAL MAP 476
0.00	7.20	P	SWNE	10	1	S	4	W	MICHAEL ANDERSON	304
0.00	9.50	P	SENE	10	1	S	4	W	MICHAEL ANDERSON	304
12.20	0.00	P	SENE	10	1	S	4	W	DONAL H. ZUMWALT	ORIGINAL MAP 458
28.80	0.00	P	NESE	10	1	S	4	W	ROBERT POLANSKY	ORIGINAL MAP 459
0.00	0.40	P	NWSE	10	1	S	4	W	MICHAEL ANDERSON	304
21.00	0.00	P	SESE	10	1	S	4	W	ROBERT TILSON	ORIGINAL MAP 461
0.00	0.10	P	NENE	11	1	S	4	W	OREGON GARDEN PRODUCTS	347
0.00	3.40	S	NENE	11	1	S	4	W	OREGON GARDEN PRODUCTS	347
0.00	7.20	P	NENE	11	1	S	4	W	PAUL THOMAS UNGER	333
0.00	8.85	P	NENE	11	1	S	4	W	EDWARD R. HOLMAN	186
0.00	9.86	P	NENE	11	1	S	4	W	J. R. POLLOCK	187
9.10	0.00	P	NENE	11	1	S	4	W	ROBERT & MARY JEAN MORRISON	ORIGINAL MAP 444
0.00	3.00	S	NWNE	11	1	S	4	W	OREGON GARDEN PRODUCTS	347
0.00	8.50	P	NWNE	11	1	S	4	W	PAUL THOMAS UNGER	333
0.00	11.90	P	NWNE	11	1	S	4	W	FRANK KEMPEN	145
0.00	1.40	P	SWNE	11	1	S	4	W	PAUL THOMAS UNGER	333
0.00	1.97	P	SWNE	11	1	S	4	W	FRED & SHIRLEY STANLEY	209
0.00	4.60	P	SWNE	11	1	S	4	W	FRANK KEMPEN	145
9.00	0.00	P	SWNE	11	1	S	4	W	R.E. EPLER & N.G. SCHWARZ	ORIGINAL MAP 455
21.80	0.00	P	SWNE	11	1	S	4	W	MURIEL M. ARTHUR	ORIGINAL MAP 456
0.00	0.90	P	SENE	11	1	S	4	W	PAUL THOMAS UNGER	333
0.00	1.00	P	SENE	11	1	S	4	W	EDWARD R. HOLMAN	186
2.40	0.00	S	SENE	11	1	S	4	W	JANE ACHSAH GRAHAM	ORIGINAL MAP 440
8.00	0.00	P	SENE	11	1	S	4	W	ROBERT & MARY JEAN MORRISON	ORIGINAL MAP 444
27.00	0.00	P	SENE	11	1	S	4	W	R.E. EPLER & N.G. SCHWARZ	ORIGINAL MAP 455
0.00	2.50	P	NENW	11	1	S	4	W	FRANK KEMPEN	145
0.00	12.50	P	NENW	11	1	S	4	W	OREGON GARDEN PRODUCTS	347
4.20	0.00	P	NENW	11	1	S	4	W	DONAL H. ZUMWALT	ORIGINAL MAP 458
0.00	1.10	S	NWNW	11	1	S	4	W	OREGON GARDEN PRODUCTS	347
0.00	31.00	P	NWNW	11	1	S	4	W	OREGON GARDEN PRODUCTS	347
3.50	0.00	P	NWNW	11	1	S	4	W	DONAL H. ZUMWALT	ORIGINAL MAP 458
4.80	0.00	P	NWNW	11	1	S	4	W	ROBERT L. SNIDER	ORIGINAL MAP 460
7.20	0.00	P	SWNW	11	1	S	4	W	ROBERT POLANSKY	ORIGINAL MAP 459
13.70	0.00	P	SWNW	11	1	S	4	W	DONAL H. ZUMWALT	ORIGINAL MAP 458
17.60	0.00	P	SWNW	11	1	S	4	W	ROBERT L. SNIDER	ORIGINAL MAP 460
0.00	2.70	P	SENW	11	1	S	4	W	FRANK KEMPEN	145
0.00	8.00	P	SENW	11	1	S	4	W	RICHARD PLUMLEE	U-7
1.10	0.00	P	SENW	11	1	S	4	W	ROBERT POLANSKY	ORIGINAL MAP 459
6.50	0.00	P	SENW	11	1	S	4	W	MURIEL M. ARTHUR	ORIGINAL MAP 456
8.00	0.00	P	SENW	11	1	S	4	W	GEORGE PLUMLEE	ORIGINAL MAP 457
15.10	0.00	P	SENW	11	1	S	4	W	DONAL H. ZUMWALT	ORIGINAL MAP 458
10.90	0.00	P	NESW	11	1	S	4	W	ROBERT POLANSKY	ORIGINAL MAP 459
20.50	0.00	S	NESW	11	1	S	4	W	JANE ACHSAH GRAHAM	ORIGINAL MAP 440
31.20	0.00	P	NWSW	11	1	S	4	W	ROBERT POLANSKY	ORIGINAL MAP 459
6.30	0.00	P	SWSW	11	1	S	4	W	ROBERT TILSON	ORIGINAL MAP 461
39.70	0.00	S	NESE	11	1	S	4	W	JANE ACHSAH GRAHAM	ORIGINAL MAP 440
36.10	0.00	S	NWSE	11	1	S	4	W	JANE ACHSAH GRAHAM	ORIGINAL MAP 440
4.80	0.00	S	SWSE	11	1	S	4	W	JANE ACHSAH GRAHAM	ORIGINAL MAP 440
23.50	0.00	S	SESE	11	1	S	4	W	JANE ACHSAH GRAHAM	ORIGINAL MAP 440

0.00	9.20	S	NENE	12	1	S	4 W	ROBERT EPLER	76
5.70	0.00	S	NENE	12	1	S	4 W	ROBERT EPLER	ORIGINAL MAP 469
13.40	0.00	S	NENE	12	1	S	4 W	ROBERT E. EPLER	ORIGINAL MAP 442
5.70	0.00	P	NWNE	12	1	S	4 W	HAROLD MCFALLS	ORIGINAL MAP 473
24.30	0.00	S	NWNE	12	1	S	4 W	ROBERT E. EPLER	ORIGINAL MAP 442
0.20	0.00	P	SWNE	12	1	S	4 W	GEORGE E. WARREN	ORIGINAL MAP 453
0.70	0.00	P	SWNE	12	1	S	4 W	H.T. POWERS	ORIGINAL MAP 487
36.60	0.00	S	SWNE	12	1	S	4 W	ROBERT E. EPLER	ORIGINAL MAP 442
0.00	3.10	P	SENE	12	1	S	4 W	ROBERT EPLER	76
0.00	11.90	S	SENE	12	1	S	4 W	ROBERT EPLER	76
0.30	0.00	S	SENE	12	1	S	4 W	ROBERT E. EPLER	ORIGINAL MAP 442
0.10	0.00	P	NENW	12	1	S	4 W	THOMAS STOREY	ORIGINAL MAP 465
0.20	0.00	P	NENW	12	1	S	4 W	MRS. LESTER STOREY	ORIGINAL MAP 468
0.90	0.00	P	NENW	12	1	S	4 W	GEORGE D. ROSS	ORIGINAL MAP 463
2.50	0.00	P	NENW	12	1	S	4 W	CLARENCE COMBES	ORIGINAL MAP 439
3.40	0.00	P	NENW	12	1	S	4 W	NORMAN & RAEDENE SPIDAL	ORIGINAL MAP 472
4.90	0.00	S	NENW	12	1	S	4 W	ROBERT E. EPLER	ORIGINAL MAP 442
9.00	0.00	P	NENW	12	1	S	4 W	URSULA PHILLIPS	ORIGINAL MAP 471
16.40	0.00	P	NENW	12	1	S	4 W	HAROLD MCFALLS	ORIGINAL MAP 473
0.50	0.00	P	NWNW	12	1	S	4 W	ROBERT KINES	ORIGINAL MAP 464
0.70	0.00	S	NWNW	12	1	S	4 W	ROBERT E. EPLER	ORIGINAL MAP 442
1.50	0.00	P	NWNW	12	1	S	4 W	NORMAN & RAEDENE SPIDAL	ORIGINAL MAP 472
3.00	0.00	P	NWNW	12	1	S	4 W	GEORGE D. ROSS	ORIGINAL MAP 463
10.70	0.00	P	NWNW	12	1	S	4 W	ROBERT & MARY JEAN MORRISON	ORIGINAL MAP 444
11.10	0.00	P	NWNW	12	1	S	4 W	CLARENCE COMBES	ORIGINAL MAP 439
0.00	1.90	P	SWNW	12	1	S	4 W	JOHN & MARCELLA ONEIDA	U-5
1.40	0.00	P	SWNW	12	1	S	4 W	BURL MARSHALL	ORIGINAL MAP 462
1.90	0.00	P	SWNW	12	1	S	4 W	JOHN & MARCELLA ONEIDA	ORIGINAL MAP 454
5.50	0.00	S	SWNW	12	1	S	4 W	ROBERT E. EPLER	ORIGINAL MAP 442
6.00	0.00	P	SWNW	12	1	S	4 W	WILFRED L. ETAL MARSHALL	ORIGINAL MAP 443
7.60	0.00	S	SWNW	12	1	S	4 W	JANE ACHSAH GRAHAM	ORIGINAL MAP 440
12.50	0.00	P	SWNW	12	1	S	4 W	ROBERT & MARY JEAN MORRISON	ORIGINAL MAP 444
4.50	0.00	P	SENW	12	1	S	4 W	BURL MARSHALL	ORIGINAL MAP 462
34.20	0.00	S	SENW	12	1	S	4 W	ROBERT E. EPLER	ORIGINAL MAP 442
0.00	1.40	P	NESW	12	1	S	4 W	JOHN A. COCHRAN	331
0.20	0.00	S	NESW	12	1	S	4 W	JANE ACHSAH GRAHAM	ORIGINAL MAP 440
1.60	0.00	P	NESW	12	1	S	4 W	GERRY BOAG	ORIGINAL MAP 666
6.00	0.00	S	NESW	12	1	S	4 W	ROGER G. RITCHEY	ORIGINAL MAP 441
12.00	0.00	S	NESW	12	1	S	4 W	ROBERT E. EPLER	ORIGINAL MAP 442
0.90	0.00	S	NWSW	12	1	S	4 W	ROBERT E. EPLER	ORIGINAL MAP 442
38.00	0.00	S	NWSW	12	1	S	4 W	JANE ACHSAH GRAHAM	ORIGINAL MAP 440
2.70	0.00	P	SWSW	12	1	S	4 W	CLARENCE COMBES	ORIGINAL MAP 439
35.90	0.00	S	SWSW	12	1	S	4 W	JANE ACHSAH GRAHAM	ORIGINAL MAP 440
0.00	0.30	P	SESW	12	1	S	4 W	HENRY SHUMAKER	330
0.00	0.52	P	SESW	12	1	S	4 W	ROBERT DAVIS	262
0.00	0.90	P	SESW	12	1	S	4 W	DAVID CHESTER	261
0.00	2.60	P	SESW	12	1	S	4 W	JOHN A. COCHRAN	331
2.90	0.00	P	SESW	12	1	S	4 W	CLARENCE COMBES	ORIGINAL MAP 439
2.90	0.00	P	SESW	12	1	S	4 W	GERRY BOAG	ORIGINAL MAP 666
3.50	0.00	P	SESW	12	1	S	4 W	R. CURTIS RITCHEY	ORIGINAL MAP 452
3.90	0.00	S	SESW	12	1	S	4 W	JANE ACHSAH GRAHAM	ORIGINAL MAP 440
9.80	0.00	P	SESW	12	1	S	4 W	B.G. COOPER	ORIGINAL MAP 451
0.00	9.80	P	NESE	12	1	S	4 W	ROBERT EPLER	76
0.00	0.16	P	NWSE	12	1	S	4 W	DAVID CHESTER	261
1.00	0.00	S	NWSE	12	1	S	4 W	ROBERT E. EPLER	ORIGINAL MAP 442
3.00	0.00	P	NWSE	12	1	S	4 W	H.T. POWERS	ORIGINAL MAP 487
21.30	0.00	P	NWSE	12	1	S	4 W	GEORGE E. WARREN	ORIGINAL MAP 453
0.00	3.70	P	SWSE	12	1	S	4 W	HENRY SHUMAKER	330
0.00	3.98	P	SWSE	12	1	S	4 W	DAVID CHESTER	261

0.00	4.52	P	SWSE	12	1	S	4	W	ROBERT DAVIS	262
0.20	0.00	P	SWSE	12	1	S	4	W	GEORGE E. WARREN	ORIGINAL MAP 453
0.00	5.10	S	SESE	12	1	S	4	W	DELBERT VANAKEN	106
0.00	8.80	S	NENE	13	1	S	4	W	DELBERT VANAKEN	106
6.60	0.00	P	NENE	13	1	S	4	W	EUGENE M. VAN DYKE	ORIGINAL MAP 363
10.70	0.00	P	NENE	13	1	S	4	W	MRS. CASEY E. NUTSCH	ORIGINAL MAP 362
1.10	0.00	P	NWNE	13	1	S	4	W	GEORGE KEENE	ORIGINAL MAP 361
3.30	0.00	P	NWNE	13	1	S	4	W	MRS. CASEY E. NUTSCH	ORIGINAL MAP 362
4.10	0.00	P	SWNE	13	1	S	4	W	MRS. CASEY E. NUTSCH	ORIGINAL MAP 362
14.30	0.00	P	SWNE	13	1	S	4	W	GEORGE KEENE	ORIGINAL MAP 361
1.10	0.00	P	SENE	13	1	S	4	W	EUGENE M. VAN DYKE	ORIGINAL MAP 363
7.30	0.00	P	SENE	13	1	S	4	W	MRS. CASEY E. NUTSCH	ORIGINAL MAP 362
10.40	0.00	S	SENE	13	1	S	4	W	EDWIN H. SCHOOLCRAFT	ORIGINAL MAP 436
14.70	0.00	S	SENE	13	1	S	4	W	LOVEJOY CENTER INC	ORIGINAL MAP 486
15.80	0.00	P	NENW	13	1	S	4	W	LEO G. GRAHAM	ORIGINAL MAP 438
0.10	0.00	S	NWNW	13	1	S	4	W	JANE ACHSAH GRAHAM	ORIGINAL MAP 440
10.70	0.00	P	NWNW	13	1	S	4	W	LEO G. GRAHAM	ORIGINAL MAP 438
0.70	0.00	P	SWNW	13	1	S	4	W	EDWIN A REYNOLDS	ORIGINAL MAP 661
20.10	0.00	P	SWNW	13	1	S	4	W	LEO G. GRAHAM	ORIGINAL MAP 438
1.80	0.00	S	SENW	13	1	S	4	W	JOE L. BRIDGES	ORIGINAL MAP 437
6.70	0.00	P	SENW	13	1	S	4	W	LEO G. GRAHAM	ORIGINAL MAP 438
3.20	0.00	P	NESW	13	1	S	4	W	SETH R. & LAURA F. CAMPBELL	ORIGINAL MAP 660
19.90	0.00	S	NESW	13	1	S	4	W	JOE L. BRIDGES	ORIGINAL MAP 437
2.80	0.00	P	NWSW	13	1	S	4	W	SETH R. & LAURA F. CAMPBELL	ORIGINAL MAP 660
3.00	0.00	P	NWSW	13	1	S	4	W	EDWIN A REYNOLDS	ORIGINAL MAP 661
12.90	0.00	P	NWSW	13	1	S	4	W	LEO G. GRAHAM	ORIGINAL MAP 438
0.00	1.00	P	SWSW	13	1	S	4	W	CHRIS TURNEY	258
0.00	2.90	S	SWSW	13	1	S	4	W	CHRIS TURNEY	258
0.10	0.00	P	SWSW	13	1	S	4	W	LEONARD E. WOOTEN	ORIGINAL MAP 481
1.10	0.00	S	SWSW	13	1	S	4	W	ALFORD C. HUTCHINSON	ORIGINAL MAP 360
3.10	0.00	S	SESW	13	1	S	4	W	JOE L. BRIDGES	ORIGINAL MAP 437
11.00	0.00	S	SESW	13	1	S	4	W	ALFORD C. HUTCHINSON	ORIGINAL MAP 360
3.30	0.00	P	NESE	13	1	S	4	W	GEORGE KEENE	ORIGINAL MAP 361
25.00	0.00	S	NESE	13	1	S	4	W	LOVEJOY CENTER INC	ORIGINAL MAP 486
0.00	1.70	S	NWSE	13	1	S	4	W	HOWARD POWELL	321
0.00	5.90	P	NWSE	13	1	S	4	W	HOWARD POWELL	321
1.40	0.00	S	NWSE	13	1	S	4	W	JOE L. BRIDGES	ORIGINAL MAP 437
5.10	0.00	P	NWSE	13	1	S	4	W	GEORGE KEENE	ORIGINAL MAP 361
22.80	0.00	S	SWSE	13	1	S	4	W	ALFORD C. HUTCHINSON	ORIGINAL MAP 360
8.10	0.00	S	SESE	13	1	S	4	W	LOVEJOY CENTER INC	ORIGINAL MAP 486
2.20	0.00	P	NENE	14	1	S	4	W	LEO G. GRAHAM	ORIGINAL MAP 438
9.90	0.00	S	NENE	14	1	S	4	W	JANE ACHSAH GRAHAM	ORIGINAL MAP 440
1.20	0.00	S	NWNE	14	1	S	4	W	JANE ACHSAH GRAHAM	ORIGINAL MAP 440
0.00	4.60	P	SWNE	14	1	S	4	W	VERN PICKETT	220
0.00	2.10	P	SENE	14	1	S	4	W	VERN PICKETT	220
0.00	2.40	P	SENE	14	1	S	4	W	RONALD THELIN	337
11.60	0.00	P	SENE	14	1	S	4	W	LEO G. GRAHAM	ORIGINAL MAP 438
0.00	2.60	P	NESE	14	1	S	4	W	RONALD THELIN	337
0.00	8.70	P	NESE	14	1	S	4	W	VERN PICKETT	220
0.40	0.00	P	NESE	14	1	S	4	W	LEO G. GRAHAM	ORIGINAL MAP 438
0.00	1.60	P	NWSE	14	1	S	4	W	VERN PICKETT	220
0.00	0.50	S	SWSE	14	1	S	4	W	RON KURTH	230
0.00	0.60	P	SWSE	14	1	S	4	W	RON KURTH	230
0.00	0.20	P	SESE	14	1	S	4	W	CHRIS TURNEY	258
0.00	0.60	P	SESE	14	1	S	4	W	ROBERT BEYELER	259
0.00	1.30	S	SESE	14	1	S	4	W	ROBERT BEYELER	259
0.00	2.60	S	SESE	14	1	S	4	W	CHRIS TURNEY	258
0.00	2.80	S	SESE	14	1	S	4	W	RON KURTH	230
0.00	3.10	P	SESE	14	1	S	4	W	RON KURTH	230

0.10	0.00	P	SESE	14	1	S	4	W	LEONARD E. WOOTEN	ORIGINAL MAP 481
2.30	0.00	P	SESE	14	1	S	4	W	ARNO HEINO	ORIGINAL MAP 480
25.10	0.00	S	NENE	19	1	S	4	W	LOUIS HILLECKE & SONS	ORIGINAL MAP 659
6.70	0.00	S	NWNE	19	1	S	4	W	LOUIS HILLECKE & SONS	ORIGINAL MAP 659
23.50	0.00	S	SWNE	19	1	S	4	W	LOUIS HILLECKE & SONS	ORIGINAL MAP 659
40.10	0.00	S	SENE	19	1	S	4	W	LOUIS HILLECKE & SONS	ORIGINAL MAP 659
11.30	0.00	S	NESE	19	1	S	4	W	LOUIS HILLECKE & SONS	ORIGINAL MAP 659
15.50	0.00	S	NWSE	19	1	S	4	W	LOUIS HILLECKE & SONS	ORIGINAL MAP 659
0.00	0.10	S	NENE	23	1	S	4	W	RON KURTH	230
0.00	0.30	P	NENE	23	1	S	4	W	RON KURTH	230
6.70	0.00	P	NENE	23	1	S	4	W	ARNO HEINO	ORIGINAL MAP 480
21.70	0.00	P	NENE	23	1	S	4	W	LEONARD E. WOOTEN	ORIGINAL MAP 481
0.00	0.10	P	NWNE	23	1	S	4	W	RON KURTH	230
0.00	1.60	S	SWNE	23	1	S	4	W	ALECK KREVENKO	157
0.00	8.10	S	SWNE	23	1	S	4	W	BALLARD NURSERY	248
0.00	0.40	P	SENW	23	1	S	4	W	BALLARD NURSERY	248
0.00	1.10	S	SENW	23	1	S	4	W	BALLARD NURSERY	248
0.00	2.40	P	NESW	23	1	S	4	W	ALECK KREVENKO	157
1.50	0.00	P	NESW	23	1	S	4	W	RICHARD C. HEISLER	ORIGINAL MAP 485
9.20	0.00	P	NESW	23	1	S	4	W	ALECK KREVANKO	ORIGINAL MAP 482
3.70	0.00	S	SWSW	23	1	S	4	W	MILDRED H. HEISLER	ORIGINAL MAP 483
0.10	0.00	P	SESW	23	1	S	4	W	ALECK KREVANKO	ORIGINAL MAP 482
3.90	0.00	P	SESW	23	1	S	4	W	RICHARD C. HEISLER	ORIGINAL MAP 485
31.60	0.00	S	SESW	23	1	S	4	W	MILDRED H. HEISLER	ORIGINAL MAP 483
0.00	2.10	P	NESE	23	1	S	4	W	LARRY WILLIAMS	222
0.00	6.94	P	NESE	23	1	S	4	W	A.C. HUTCHINSON	32
0.00	8.20	P	NWSE	23	1	S	4	W	ALECK KREVENKO	157
0.00	12.80	S	NWSE	23	1	S	4	W	ALECK KREVENKO	157
9.40	0.00	P	NWSE	23	1	S	4	W	ALECK KREVANKO	ORIGINAL MAP 482
0.00	2.80	P	SWSE	23	1	S	4	W	LARRY WILLIAMS	222
0.00	4.60	P	SWSE	23	1	S	4	W	DENNIS JOE FRENCH	106
0.00	10.10	P	SWSE	23	1	S	4	W	ALECK KREVENKO	157
1.30	0.00	P	SWSE	23	1	S	4	W	ALECK KREVANKO	ORIGINAL MAP 482
3.00	0.00	S	SWSE	23	1	S	4	W	MILDRED H. HEISLER	ORIGINAL MAP 483
4.60	0.00	P	SWSE	23	1	S	4	W	DENNIS JOE FRENCH	ORIGINAL MAP 484
13.00	0.00	P	SWSE	23	1	S	4	W	RICHARD C. HEISLER	ORIGINAL MAP 485
0.00	7.20	P	SESE	23	1	S	4	W	LARRY WILLIAMS	222
0.00	21.86	P	SESE	23	1	S	4	W	A.C. HUTCHINSON	32
2.00	0.00	S	NWNE	24	1	S	4	W	ALFORD C. HUTCHINSON	ORIGINAL MAP 360
23.00	0.00	S	NENW	24	1	S	4	W	ALFORD C. HUTCHINSON	ORIGINAL MAP 360
14.50	0.00	S	NWNW	24	1	S	4	W	ALFORD C. HUTCHINSON	ORIGINAL MAP 360
16.50	0.00	P	NWNW	24	1	S	4	W	LEONARD E. WOOTEN	ORIGINAL MAP 481
30.10	0.00	S	SWNW	24	1	S	4	W	ALFORD C. HUTCHINSON	ORIGINAL MAP 360
37.70	0.00	S	SENW	24	1	S	4	W	ALFORD C. HUTCHINSON	ORIGINAL MAP 360
36.70	0.00	S	NESW	24	1	S	4	W	ALFORD C. HUTCHINSON	ORIGINAL MAP 360
40.80	0.00	S	NWSW	24	1	S	4	W	ALFORD C. HUTCHINSON	ORIGINAL MAP 360
40.80	0.00	S	SWSW	24	1	S	4	W	ALFORD C. HUTCHINSON	ORIGINAL MAP 360
39.50	0.00	S	SESW	24	1	S	4	W	ALFORD C. HUTCHINSON	ORIGINAL MAP 360
15.30	0.00	S	NESE	24	1	S	4	W	EDWIN H. SCHOOLCRAFT	ORIGINAL MAP 436
14.20	0.00	S	SWSE	24	1	S	4	W	J.T. VAN DYKE	ORIGINAL MAP 359
20.60	0.00	S	SESE	24	1	S	4	W	J.T. VAN DYKE	ORIGINAL MAP 359
15.50	0.00	S	NENE	25	1	S	4	W	J.T. VAN DYKE	ORIGINAL MAP 359
11.30	0.00	S	NWNE	25	1	S	4	W	J.T. VAN DYKE	ORIGINAL MAP 359
0.00	0.30	P	SENE	25	1	S	4	W	JOHN AGUIRRE	254
0.00	6.30	P	NENW	25	1	S	4	W	JIM HAYES	101
0.00	26.40	P	NWNW	25	1	S	4	W	JIM HAYES	101
21.20	0.00	S	SWNW	25	1	S	4	W	ELMER VANDEHEY	ORIGINAL MAP 658
17.20	0.00	P	NWSW	25	1	S	4	W	MR. & MRS. HAROLD BATES	ORIGINAL MAP 354
39.80	0.00	P	SWSW	25	1	S	4	W	MR. & MRS. HAROLD BATES	ORIGINAL MAP 354

16.50	0.00	P	SESW	25	1	S	4	W	MR. & MRS. HAROLD BATES	ORIGINAL MAP 354
0.00	8.50	P	NENE	26	1	S	4	W	A.C. HUTCHINSON	32
9.30	0.00	S	NENE	26	1	S	4	W	DR.A. BRETTAUER	ORIGINAL MAP 356
0.00	5.98	P	NWNE	26	1	S	4	W	MERRILL ENTERPRISES	78
10.80	0.00	P	NWNE	26	1	S	4	W	RICHARD C. HEISLER	ORIGINAL MAP 485
11.40	0.00	S	SWNE	26	1	S	4	W	DR.A. BRETTAUER	ORIGINAL MAP 356
0.10	0.00	P	SENE	26	1	S	4	W	DR.A. BRETTAUER	ORIGINAL MAP 356
8.80	0.00	S	SENE	26	1	S	4	W	ELMER VANDEHEY	ORIGINAL MAP 658
24.80	0.00	S	SENE	26	1	S	4	W	DR.A. BRETTAUER	ORIGINAL MAP 356
0.00	0.99	P	NENW	26	1	S	4	W	MERRILL ENTERPRISES	78
0.00	2.00	S	NENW	26	1	S	4	W	MERRILL ENTERPRISES	78
9.20	0.00	S	NENW	26	1	S	4	W	DR.A. BRETTAUER	ORIGINAL MAP 356
21.60	0.00	S	NENW	26	1	S	4	W	MILDRED H. HEISLER	ORIGINAL MAP 483
0.00	0.45	S	NWNW	26	1	S	4	W	MERRILL ENTERPRISES	78
0.70	0.00	S	NWNW	26	1	S	4	W	ALVIN VAN DYKE	ORIGINAL MAP 355
4.90	0.00	S	NWNW	26	1	S	4	W	MILDRED H. HEISLER	ORIGINAL MAP 483
9.30	0.00	S	NWNW	26	1	S	4	W	DR.A. BRETTAUER	ORIGINAL MAP 356
1.70	0.00	S	SWNW	26	1	S	4	W	DR.A. BRETTAUER	ORIGINAL MAP 356
25.20	0.00	S	SWNW	26	1	S	4	W	ALVIN VAN DYKE	ORIGINAL MAP 355
0.00	0.04	P	SENW	26	1	S	4	W	MERRILL ENTERPRISES	78
7.50	0.00	S	SENW	26	1	S	4	W	DR.A. BRETTAUER	ORIGINAL MAP 356
27.30	0.00	S	SENW	26	1	S	4	W	ALVIN VAN DYKE	ORIGINAL MAP 355
12.10	0.00	S	NESW	26	1	S	4	W	ALVIN VAN DYKE	ORIGINAL MAP 355
26.90	0.00	P	NESW	26	1	S	4	W	CLARENCE F. & HILDEGARDE M. O'HARA	ORIGINAL MAP 489
4.80	0.00	S	NWSW	26	1	S	4	W	ALVIN VAN DYKE	ORIGINAL MAP 355
7.80	0.00	P	NWSW	26	1	S	4	W	CLARENCE F. & HILDEGARDE M. O'HARA	ORIGINAL MAP 489
4.00	0.00	P	SWSW	26	1	S	4	W	CLARENCE F. & HILDEGARDE M. O'HARA	ORIGINAL MAP 489
5.30	0.00	P	SWSW	26	1	S	4	W	MR. & MRS. HAROLD BATES	ORIGINAL MAP 354
5.60	0.00	P	SESW	26	1	S	4	W	MR. & MRS. HAROLD BATES	ORIGINAL MAP 354
29.30	0.00	P	SESW	26	1	S	4	W	CLARENCE F. & HILDEGARDE M. O'HARA	ORIGINAL MAP 489
0.10	0.00	P	NESE	26	1	S	4	W	DR.A. BRETTAUER	ORIGINAL MAP 356
5.00	0.00	P	NESE	26	1	S	4	W	MR. & MRS. HAROLD BATES	ORIGINAL MAP 354
29.00	0.00	S	NESE	26	1	S	4	W	DR.A. BRETTAUER	ORIGINAL MAP 356
0.40	0.00	P	NWSE	26	1	S	4	W	DR.A. BRETTAUER	ORIGINAL MAP 356
1.50	0.00	S	NWSE	26	1	S	4	W	ALVIN VAN DYKE	ORIGINAL MAP 355
9.90	0.00	P	NWSE	26	1	S	4	W	CLARENCE F. & HILDEGARDE M. O'HARA	ORIGINAL MAP 489
18.60	0.00	S	NWSE	26	1	S	4	W	DR.A. BRETTAUER	ORIGINAL MAP 356
1.50	0.00	S	SWSE	26	1	S	4	W	DR.A. BRETTAUER	ORIGINAL MAP 356
2.90	0.00	P	SWSE	26	1	S	4	W	MR. & MRS. HAROLD BATES	ORIGINAL MAP 354
6.60	0.00	P	SWSE	26	1	S	4	W	CLARENCE F. & HILDEGARDE M. O'HARA	ORIGINAL MAP 489
2.50	0.00	S	SESE	26	1	S	4	W	DR.A. BRETTAUER	ORIGINAL MAP 356
16.10	0.00	P	SESE	26	1	S	4	W	MR. & MRS. HAROLD BATES	ORIGINAL MAP 354
0.00	0.20	P	SWSW	27	1	S	4	W	GAIL SHEELAR	210
0.00	14.80	P	SWSW	27	1	S	4	W	DORCE & CARY REDWINE	319
0.60	0.00	P	SESE	27	1	S	4	W	MR. & MRS. HAROLD BATES	ORIGINAL MAP 354
0.00	1.50	P	SESE	28	1	S	4	W	GAIL SHEELAR	210
0.00	5.40	P	SESE	28	1	S	4	W	DORCE & CARY REDWINE	319
0.00	16.20	P	NENE	33	1	S	4	W	GAIL SHEELAR	210
0.00	15.70	P	SWNE	33	1	S	4	W	GAIL SHEELAR	174
0.00	15.40	P	SENE	33	1	S	4	W	GAIL SHEELAR	210
0.00	5.60	P	SENW	33	1	S	4	W	GAIL SHEELAR	174
0.00	33.10	P	NESW	33	1	S	4	W	GAIL SHEELAR	174
0.00	8.80	P	SESW	33	1	S	4	W	GAIL SHEELAR	174
0.00	8.00	S	NESE	33	1	S	4	W	JOHN MULHOLLAND	REVISION (MAP 93)
17.20	0.00	S	NESE	33	1	S	4	W	CARLTON ROSE NURSERIES	ORIGINAL MAP (349)
0.00	25.70	P	NWSE	33	1	S	4	W	GAIL SHEELAR	174
0.00	0.10	P	SWSE	33	1	S	4	W	GAIL SHEELAR	174
1.80	0.00	P	SESE	33	1	S	4	W	CARLTON ROSE NURSERIES	ORIGINAL MAP (349)
3.90	0.00	S	SESE	33	1	S	4	W	CARLTON ROSE NURSERIES	ORIGINAL MAP (349)

0.80	0.00	P	NENE	34	1	S	4	W	LYELL B. & CLAIRE C. GARDNER	ORIGINAL MAP 353
1.90	0.00	P	NENE	34	1	S	4	W	MR. & MRS. HAROLD BATES	ORIGINAL MAP 354
0.00	13.20	S	NWNE	34	1	S	4	W	JOHN MULHOLLAND	REVISION (MAP 93)
0.00	0.40	S	SWNE	34	1	S	4	W	LILLIAN BEELER	156
0.00	1.20	S	SWNE	34	1	S	4	W	JOHN MULHOLLAND	REVISION (MAP 93)
0.00	1.90	P	SWNE	34	1	S	4	W	LILLIAN BEELER	156
0.20	0.00	P	SWNE	34	1	S	4	W	GEORGE H. & LILLIAN R. BEELER	ORIGINAL MAP 351
3.00	0.00	S	SWNE	34	1	S	4	W	GEORGE H. & LILLIAN R. BEELER	ORIGINAL MAP 351
3.60	0.00	P	SWNE	34	1	S	4	W	JOHN C. & ROBERT MULHOLLAND	ORIGINAL MAP 350
28.60	0.00	S	SWNE	34	1	S	4	W	JOHN C. & ROBERT MULHOLLAND	ORIGINAL MAP 350
0.00	0.90	S	SENE	34	1	S	4	W	LILLIAN BEELER	156
0.00	1.80	P	SENE	34	1	S	4	W	LILLIAN BEELER	156
0.40	0.00	P	SENE	34	1	S	4	W	JERRY L. WINHAM	ORIGINAL MAP 490
1.40	0.00	P	SENE	34	1	S	4	W	LYELL B. & CLAIRE C. GARDNER	ORIGINAL MAP 353
3.60	0.00	S	SENE	34	1	S	4	W	LYELL B. & CLAIRE C. GARDNER	ORIGINAL MAP 353
15.30	0.00	S	SENE	34	1	S	4	W	GEORGE H. & LILLIAN R. BEELER	ORIGINAL MAP 351
0.00	13.50	S	NENW	34	1	S	4	W	JOHN MULHOLLAND	REVISION (MAP 93)
9.40	0.00	S	NENW	34	1	S	4	W	JOHN C. & ROBERT MULHOLLAND	ORIGINAL MAP 350
0.00	2.80	P	NWNW	34	1	S	4	W	GAIL SHEELAR	210
15.60	0.00	S	NWNW	34	1	S	4	W	JOHN C. & ROBERT MULHOLLAND	ORIGINAL MAP 350
19.90	0.00	P	NWNW	34	1	S	4	W	ELDON P. HOODENPYL	ORIGINAL MAP 491
0.00	3.00	P	SWNW	34	1	S	4	W	GAIL SHEELAR	210
16.50	0.00	S	SWNW	34	1	S	4	W	JOHN C. & ROBERT MULHOLLAND	ORIGINAL MAP 350
19.80	0.00	P	SWNW	34	1	S	4	W	ELDON P. HOODENPYL	ORIGINAL MAP 491
40.00	0.00	S	SENW	34	1	S	4	W	JOHN C. & ROBERT MULHOLLAND	ORIGINAL MAP 350
40.00	0.00	S	NESW	34	1	S	4	W	JOHN C. & ROBERT MULHOLLAND	ORIGINAL MAP 350
0.00	1.20	S	NWSW	34	1	S	4	W	BRUCE MILLER	94
0.00	15.00	S	NWSW	34	1	S	4	W	JOHN MULHOLLAND	REVISION (MAP 93)
22.60	0.00	S	NWSW	34	1	S	4	W	JOHN C. & ROBERT MULHOLLAND	ORIGINAL MAP 350
0.00	10.60	S	SWSW	34	1	S	4	W	BRUCE MILLER	94
0.80	0.00	S	SWSW	34	1	S	4	W	JOHN C. & ROBERT MULHOLLAND	ORIGINAL MAP 350
11.60	0.00	S	SESW	34	1	S	4	W	JOHN C. & ROBERT MULHOLLAND	ORIGINAL MAP 350
2.00	0.00	P	NESE	34	1	S	4	W	GEORGE H. & LILLIAN R. BEELER	ORIGINAL MAP 351
6.20	0.00	S	NESE	34	1	S	4	W	LYELL B. & CLAIRE C. GARDNER	ORIGINAL MAP 353
26.10	0.00	S	NESE	34	1	S	4	W	GEORGE H. & LILLIAN R. BEELER	ORIGINAL MAP 351
0.00	9.30	P	NWSE	34	1	S	4	W	DON WALDRON	92
12.80	0.00	S	NWSE	34	1	S	4	W	JOHN C. & ROBERT MULHOLLAND	ORIGINAL MAP 350
14.30	0.00	S	NWSE	34	1	S	4	W	GEORGE H. & LILLIAN R. BEELER	ORIGINAL MAP 351
0.00	3.40	P	SWSE	34	1	S	4	W	DON WALDRON	92
0.00	5.50	P	SWSE	34	1	S	4	W	LILLIAN BEELER	156
8.10	0.00	S	SWSE	34	1	S	4	W	GEORGE H. & LILLIAN R. BEELER	ORIGINAL MAP 351
0.00	3.00	P	SESE	34	1	S	4	W	LILLIAN BEELER	156
2.20	0.00	P	SESE	34	1	S	4	W	GEORGE H. & LILLIAN R. BEELER	ORIGINAL MAP 351
6.00	0.00	P	SESE	34	1	S	4	W	HARRY H WEITZER	ORIGINAL MAP 352
28.80	0.00	P	NENE	35	1	S	4	W	MR. & MRS. HAROLD BATES	ORIGINAL MAP 354
23.50	0.00	P	NWNE	35	1	S	4	W	MR. & MRS. HAROLD BATES	ORIGINAL MAP 354
27.70	0.00	P	SWNE	35	1	S	4	W	MR. & MRS. HAROLD BATES	ORIGINAL MAP 354
0.00	4.60	S	SENE	35	1	S	4	W	ROBERT & JANET WISMER	686
18.20	0.00	P	SENE	35	1	S	4	W	MR. & MRS. HAROLD BATES	ORIGINAL MAP 354
31.40	0.00	P	NENW	35	1	S	4	W	MR. & MRS. HAROLD BATES	ORIGINAL MAP 354
16.60	0.00	P	NWNW	35	1	S	4	W	MR. & MRS. HAROLD BATES	ORIGINAL MAP 354
0.80	0.00	P	SWNW	35	1	S	4	W	MR. & MRS. HAROLD BATES	ORIGINAL MAP 354
6.90	0.00	S	SWNW	35	1	S	4	W	LYELL B. & CLAIRE C. GARDNER	ORIGINAL MAP 353
7.60	0.00	P	SWNW	35	1	S	4	W	JERRY L. WINHAM	ORIGINAL MAP 490
32.60	0.00	P	SENW	35	1	S	4	W	MR. & MRS. HAROLD BATES	ORIGINAL MAP 354
25.50	0.00	P	NESW	35	1	S	4	W	MR. & MRS. HAROLD BATES	ORIGINAL MAP 354
0.60	0.00	P	NWSW	35	1	S	4	W	LYELL B. & CLAIRE C. GARDNER	ORIGINAL MAP 353
25.20	0.00	S	NWSW	35	1	S	4	W	LYELL B. & CLAIRE C. GARDNER	ORIGINAL MAP 353
0.00	2.10	S	SESW	35	1	S	4	W	OREGON GARDEN PRODUCTS	347

0.00	3.90	S	NESE	35	1	S	4	W	ROBERT & JANET WISMER	686
17.10	0.00	P	NWSE	35	1	S	4	W	MR. & MRS. HAROLD BATES	ORIGINAL MAP 354
0.00	3.50	S	SWSE	35	1	S	4	W	OREGON GARDEN PRODUCTS	347
1.40	0.00	P	SESE	35	1	S	4	W	WILLIAM HEESACKER JR	ORIGINAL MAP 503
5.30	0.00	P	SESE	35	1	S	4	W	LLOYD DUYCK	ORIGINAL MAP 504
0.00	3.40	P	SENW	36	1	S	4	W	ROBERT & JANET WISMER	686
0.00	17.50	S	SENW	36	1	S	4	W	ROBERT & JANET WISMER	686
0.50	0.00	P	NESW	36	1	S	4	W	WILLIAM HEESACKER JR	ORIGINAL MAP 503
20.30	0.00	P	NESW	36	1	S	4	W	LLOYD DUYCK	ORIGINAL MAP 504
0.90	0.00	P	NWSW	36	1	S	4	W	LLOYD DUYCK	ORIGINAL MAP 504
12.30	0.00	P	NWSW	36	1	S	4	W	WILLIAM HEESACKER JR	ORIGINAL MAP 503
2.80	0.00	P	SWSW	36	1	S	4	W	WILLIAM HEESACKER JR	ORIGINAL MAP 503
34.60	0.00	P	SWSW	36	1	S	4	W	LLOYD DUYCK	ORIGINAL MAP 504
3.90	0.00	S	SESW	36	1	S	4	W	WAPATO IMPROVEMENT DISTRICT	ORIGINAL MAP 668
33.90	0.00	P	SESW	36	1	S	4	W	LLOYD DUYCK	ORIGINAL MAP 504
4.30	0.00	S	SWSE	36	1	S	4	W	WAPATO IMPROVEMENT DISTRICT	ORIGINAL MAP 668
4.50	0.00	P	SWSE	36	1	S	4	W	MARVIN R. THRUSH	ORIGINAL MAP 502
0.00	3.00	P	SWSW	26	2	N	3	W	RON BAUNE	681
0.00	0.10	S	NENE	27	2	N	3	W	PHYLLIS RUECKER	269
0.00	5.00	S	NWNE	27	2	N	3	W	PHYLLIS RUECKER	269
0.00	25.30	S	SWNE	27	2	N	3	W	PHYLLIS RUECKER	269
0.00	25.00	S	SENE	27	2	N	3	W	PHYLLIS RUECKER	269
0.00	9.80	S	NESE	27	2	N	3	W	PHYLLIS RUECKER	269
0.00	6.40	S	NWSE	27	2	N	3	W	PHYLLIS RUECKER	269
0.00	2.70	P	SESE	27	2	N	3	W	RON BAUNE	681
0.00	17.10	P	SWNW	30	2	N	3	W	GENE TALBOT	297
0.00	17.30	P	SENW	30	2	N	3	W	GENE TALBOT	297
40.10	0.00	P	NESE	30	2	N	3	W	ALOYSIUS R. VANDERZANDEN	ORIGINAL MAP 577
0.00	38.50	P	NWSE	30	2	N	3	W	JAMES LEYDEN	280
0.00	35.80	P	SWSE	30	2	N	3	W	JAMES LEYDEN	280
39.20	0.00	P	SESE	30	2	N	3	W	ALOYSIUS R. VANDERZANDEN	ORIGINAL MAP 577
0.00	6.30	P	NENE	31	2	N	3	W	DAVID VANDEHEY	100
0.00	9.30	P	NENE	31	2	N	3	W	DONNELL MITCHELL	279
0.00	21.20	S	NENE	31	2	N	3	W	DAVID VANDEHEY	100
0.00	1.70	P	NWNE	31	2	N	3	W	DAVID VANDEHEY	100
0.00	0.40	P	SWNE	31	2	N	3	W	DAVID VANDEHEY	100
11.00	0.00	S	SWNE	31	2	N	3	W	DAVID B. VANDEHEY	ORIGINAL MAP 603
0.00	3.10	P	SENE	31	2	N	3	W	DONNELL MITCHELL	279
0.00	5.80	P	SENE	31	2	N	3	W	DAVID VANDEHEY	100
0.00	8.00	S	SENE	31	2	N	3	W	DAVID VANDEHEY	100
15.00	0.00	S	SENE	31	2	N	3	W	DAVID B. VANDEHEY	ORIGINAL MAP 603
0.00	21.69	P	SENW	31	2	N	3	W	MIKE VAN DYKE	23
10.00	0.00	P	SENW	31	2	N	3	W	CYRIL L. VAN DYKE	ORIGINAL MAP 604
0.00	28.20	P	NESE	31	2	N	3	W	DAVID VANDEHEY	100
0.00	33.90	P	NWSE	31	2	N	3	W	DAVID VANDEHEY	100
0.00	1.60	P	SWSE	31	2	N	3	W	DAVID VANDEHEY	100
0.00	1.80	P	SESE	31	2	N	3	W	DAVID VANDEHEY	100
0.00	1.80	P	NENE	32	2	N	3	W	WILLIAM H. RUFENER JR.	266
0.00	7.50	P	NENE	32	2	N	3	W	WILLIAM A PETERS	167
0.00	9.80	S	NENE	32	2	N	3	W	WILLIAM H. RUFENER JR.	266
0.00	1.20	P	NWNE	32	2	N	3	W	WILLIAM H. RUFENER JR.	266
0.00	36.00	S	NWNE	32	2	N	3	W	WILLIAM H. RUFENER JR.	266
0.00	39.80	S	SWNE	32	2	N	3	W	WILLIAM H. RUFENER JR.	266
0.00	14.20	P	SENE	32	2	N	3	W	WILLIAM A PETERS	167
0.00	17.10	S	SENE	32	2	N	3	W	WILLIAM H. RUFENER JR.	266
0.00	2.50	S	NENW	32	2	N	3	W	WILLIAM H. RUFENER JR.	266
17.00	0.00	P	NENW	32	2	N	3	W	TONY BLOK	ORIGINAL MAP 605
0.00	37.30	P	NWNW	32	2	N	3	W	DONNELL MITCHELL	279
0.00	32.50	P	SWNW	32	2	N	3	W	DONNELL MITCHELL	279

0.00	2.80	S	SENW	32	2	N	3	W	WILLIAM H. RUFENER JR.	266
0.00	23.00	P	SENW	32	2	N	3	W	DONNELL MITCHELL	279
6.00	0.00	P	SENW	32	2	N	3	W	TONY BLOK	ORIGINAL MAP 605
0.00	2.80	P	NWNW	33	2	N	3	W	WILLIAM A PETERS	167
0.00	15.20	P	SWNW	33	2	N	3	W	WILLIAM A PETERS	167
0.00	15.00	P	NWSW	33	2	N	3	W	WILLIAM A PETERS	167
12.70	0.00	P	NWSW	33	2	N	3	W	WILLIAM A. PETERS	ORIGINAL MAP 602
17.30	0.00	P	SWSW	33	2	N	3	W	WILLIAM A. PETERS	ORIGINAL MAP 602
0.00	20.20	P	NENE	34	2	N	3	W	RON BAUNE	681
0.00	1.80	P	SENE	34	2	N	3	W	RON BAUNE	681
10.60	0.00	S	NESW	34	2	N	3	W	L. LEE GLASKE	ORIGINAL MAP 648
0.00	0.20	S	SWSW	34	2	N	3	W	REMI COUSSENS	91
0.00	0.30	P	SWSW	34	2	N	3	W	REMI COUSSENS	91
0.00	2.50	P	SESW	34	2	N	3	W	REMI COUSSENS	91
0.00	3.10	S	SESW	34	2	N	3	W	REMI COUSSENS	91
4.20	0.00	S	SESW	34	2	N	3	W	REMI COUSSENS	ORIGINAL MAP 569
14.20	0.00	S	SESW	34	2	N	3	W	L. LEE GLASKE	ORIGINAL MAP 648
0.50	0.00	S	NESE	34	2	N	3	W	L. LEE GLASKE	ORIGINAL MAP 648
4.70	0.00	S	NWSE	34	2	N	3	W	L. LEE GLASKE	ORIGINAL MAP 648
0.60	0.00	S	SWSE	34	2	N	3	W	REMI COUSSENS	ORIGINAL MAP 569
20.70	0.00	S	SWSE	34	2	N	3	W	L. LEE GLASKE	ORIGINAL MAP 648
1.50	0.00	S	SESE	34	2	N	3	W	L. LEE GLASKE	ORIGINAL MAP 648
0.00	0.60	S	NENE	35	2	N	3	W	TERRY BEHRENS	278
0.00	5.90	S	NWNE	35	2	N	3	W	TERRY BEHRENS	278
0.00	3.00	P	SWNE	35	2	N	3	W	TERRY BEHRENS	278
0.00	4.70	P	SWNE	35	2	N	3	W	M.V. CROPP FARMS	275,276
0.00	8.70	S	SWNE	35	2	N	3	W	TERRY BEHRENS	278
0.00	20.20	P	SWNE	35	2	N	3	W	EVA MEEK	277
0.00	5.60	P	SENE	35	2	N	3	W	TERRY BEHRENS	278
0.00	9.50	S	SENE	35	2	N	3	W	TERRY BEHRENS	278
0.00	15.00	P	SENE	35	2	N	3	W	M.V. CROPP FARMS	275,276
0.00	3.80	P	NENW	35	2	N	3	W	RON BAUNE	681
0.00	27.80	P	NWNW	35	2	N	3	W	RON BAUNE	681
0.00	1.70	P	SWNW	35	2	N	3	W	RON BAUNE	681
0.00	9.00	P	SWNW	35	2	N	3	W	EVA MEEK	277
0.00	28.10	P	SENW	35	2	N	3	W	EVA MEEK	277
0.00	39.90	P	NESW	35	2	N	3	W	EVA MEEK	277
0.00	6.30	P	NWSW	35	2	N	3	W	EVA MEEK	277
0.00	4.80	P	SWSW	35	2	N	3	W	REMI COUSSENS	103
0.50	0.00	S	SWSW	35	2	N	3	W	L. LEE GLASKE	ORIGINAL MAP 648
14.00	0.00	P	SWSW	35	2	N	3	W	REMI COUSSENS	ORIGINAL MAP 646
0.00	7.90	P	SESW	35	2	N	3	W	REMI COUSSENS	103
0.00	20.60	P	SESW	35	2	N	3	W	EVA MEEK	277
0.40	0.00	P	SESW	35	2	N	3	W	MELVIN FINEGAN	ORIGINAL MAP 647
9.20	0.00	P	SESW	35	2	N	3	W	REMI COUSSENS	ORIGINAL MAP 646
0.00	8.80	S	NESE	35	2	N	3	W	M.V. CROPP FARMS	275,276
0.00	28.90	P	NESE	35	2	N	3	W	M.V. CROPP FARMS	275,276
0.00	7.30	P	NWSE	35	2	N	3	W	M.V. CROPP FARMS	275,276
0.00	8.20	S	NWSE	35	2	N	3	W	M.V. CROPP FARMS	275,276
0.00	24.90	P	NWSE	35	2	N	3	W	EVA MEEK	277
0.00	12.20	P	SWSE	35	2	N	3	W	EVA MEEK	277
0.00	19.20	S	SWSE	35	2	N	3	W	M.V. CROPP FARMS	275,276
7.00	0.00	P	SWSE	35	2	N	3	W	MELVIN FINEGAN	ORIGINAL MAP 647
0.00	6.10	P	SESE	35	2	N	3	W	M.V. CROPP FARMS	275,276
0.00	28.60	S	SESE	35	2	N	3	W	M.V. CROPP FARMS	275,276
0.20	0.00	P	SESE	35	2	N	3	W	MELVIN FINEGAN	ORIGINAL MAP 647
0.00	0.70	P	NENE	36	2	N	3	W	M.V. CROPP FARMS	275,276
0.00	30.10	P	NENE	36	2	N	3	W	PUMPKIN RIDGE	673
0.00	0.20	S	NWNE	36	2	N	3	W	M.V. CROPP FARMS	275,276

0.00	37.50	P	NWNE	36	2 N	3 W	M.V. CROPP FARMS	275,276
0.00	40.00	P	NWNE	36	2 N	3 W	PUMPKIN RIDGE	673
0.00	15.10	S	SWNE	36	2 N	3 W	M.V. CROPP FARMS	275,276
0.00	40.00	P	SWNE	36	2 N	3 W	PUMPKIN RIDGE	673
0.00	25.80	P	SENE	36	2 N	3 W	PUMPKIN RIDGE	673
0.00	1.90	P	NENW	36	2 N	3 W	M.V. CROPP FARMS	275,276
0.00	37.00	S	NENW	36	2 N	3 W	M.V. CROPP FARMS	275,276
0.00	40.00	P	NENW	36	2 N	3 W	PUMPKIN RIDGE	673
0.00	5.40	P	NWNW	36	2 N	3 W	PUMPKIN RIDGE	673
0.00	24.80	S	NWNW	36	2 N	3 W	M.V. CROPP FARMS	275,276
0.00	0.60	P	SWNW	36	2 N	3 W	M.V. CROPP FARMS	275,276
0.00	0.60	P	SWNW	36	2 N	3 W	TERRY BEHRENS	278
0.00	3.50	S	SWNW	36	2 N	3 W	M.V. CROPP FARMS	275,276
0.00	33.00	P	SWNW	36	2 N	3 W	PUMPKIN RIDGE	673
0.00	3.20	P	SENW	36	2 N	3 W	M.V. CROPP FARMS	275,276
0.00	9.70	S	SENW	36	2 N	3 W	M.V. CROPP FARMS	275,276
0.00	40.00	P	SENW	36	2 N	3 W	PUMPKIN RIDGE	673
0.00	25.20	P	NESW	36	2 N	3 W	PUMPKIN RIDGE	673
0.00	0.10	P	NWSW	36	2 N	3 W	M.V. CROPP FARMS	275,276
0.00	16.30	P	NWSW	36	2 N	3 W	PUMPKIN RIDGE	673
0.00	8.20	S	SWSW	36	2 N	3 W	M.V. CROPP FARMS	275,276
0.00	5.60	S	SESW	36	2 N	3 W	M.V. CROPP FARMS	275,276
0.00	0.50	P	NESE	36	2 N	3 W	M.V. CROPP FARMS	275,276
0.00	16.30	P	NESE	36	2 N	3 W	PUMPKIN RIDGE	673
0.00	3.90	P	NWSE	36	2 N	3 W	M.V. CROPP FARMS	275,276
0.00	33.60	P	NWSE	36	2 N	3 W	PUMPKIN RIDGE	673
0.00	32.40	P	SWSE	36	2 N	3 W	M.V. CROPP FARMS	275,276
0.00	8.00	P	SESE	36	2 N	3 W	M.V. CROPP FARMS	275,276
0.00	34.10	P	NENE	1	2 N	4 W	JOHN HIESTAND	282
10.70	0.00	P	SESE	35	2 N	4 W	DIERICKX & MOORE	ORIGINAL 684
0.00	27.20	S	NENE	36	2 N	4 W	HENRY VANDERZANDEN	295
0.00	21.90	S	NWNE	36	2 N	4 W	HENRY VANDERZANDEN	295
0.00	39.90	S	SWNE	36	2 N	4 W	HENRY VANDERZANDEN	295
0.00	32.60	S	SENE	36	2 N	4 W	HENRY VANDERZANDEN	295
8.40	0.00	P	NENW	36	2 N	4 W	DIERICKX & MOORE	ORIGINAL 684
1.40	0.00	P	SWNW	36	2 N	4 W	DIERICKX & MOORE	ORIGINAL 684
24.90	0.00	P	SENW	36	2 N	4 W	DIERICKX & MOORE	ORIGINAL 684
10.00	0.00	P	NESW	36	2 N	4 W	DIERICKX & MOORE	ORIGINAL 684
6.90	0.00	P	NWSW	36	2 N	4 W	DIERICKX & MOORE	ORIGINAL 684
0.00	21.60	P	SWSW	36	2 N	4 W	TIM DIERICKX	342
5.40	0.00	P	SWSW	36	2 N	4 W	DIERICKX & MOORE	ORIGINAL 684
0.00	9.50	P	SESW	36	2 N	4 W	TIM DIERICKX	342
0.00	40.90	S	NWSE	36	2 N	4 W	HENRY VANDERZANDEN	295
0.00	7.90	P	SWSE	36	2 N	4 W	HENRY VANDERZANDEN	295
0.00	21.00	P	SWSE	36	2 N	4 W	JOHN HIESTAND	282
0.00	10.40	P	SESE	36	2 N	4 W	JOHN HIESTAND	282
9.70	0.00	S	SWNE	7	2 S	1 W	BAGGENSTOS BROTHERS	ORIGINAL MAP 654
27.00	0.00	S	NESW	7	2 S	1 W	ALOIS & MARY AMSTAD	ORIGINAL MAP 655
0.00	0.30	S	NWSW	7	2 S	1 W	TONY AMSTAD	340
3.40	0.00	S	NWSW	7	2 S	1 W	ALOIS & MARY AMSTAD	ORIGINAL MAP 655
0.00	16.20	S	SWSW	7	2 S	1 W	TONY AMSTAD	340
14.00	0.00	S	SWSW	7	2 S	1 W	ALOIS & MARY AMSTAD	ORIGINAL MAP 655
32.70	0.00	S	SESW	7	2 S	1 W	BAGGENSTOS BROTHERS	ORIGINAL MAP 654
34.10	0.00	S	NESE	7	2 S	1 W	BAGGENSTOS BROTHERS	ORIGINAL MAP 654
25.60	0.00	S	NWSE	7	2 S	1 W	ALOIS & MARY AMSTAD	ORIGINAL MAP 655
29.30	0.00	S	SWSE	7	2 S	1 W	BAGGENSTOS BROTHERS	ORIGINAL MAP 654
19.70	0.00	S	SESE	7	2 S	1 W	BAGGENSTOS BROTHERS	ORIGINAL MAP 654
0.00	14.30	P	NESW	14	2 S	1 W	TUALATIN COUNTRY CLUB	320
0.00	0.90	P	SESW	14	2 S	1 W	TUALATIN COUNTRY CLUB	320

0.00	1.50	S	NESE	14	2	S	1	W	TUALATIN COUNTRY CLUB	320
0.00	1.50	S	NWSE	14	2	S	1	W	TUALATIN COUNTRY CLUB	320
0.00	1.90	P	NWSE	14	2	S	1	W	TUALATIN COUNTRY CLUB	320
0.00	0.30	P	SWSE	14	2	S	1	W	TUALATIN COUNTRY CLUB	320
0.00	16.00	S	SWSE	14	2	S	1	W	TUALATIN COUNTRY CLUB	320
0.00	12.40	S	SESE	14	2	S	1	W	TUALATIN COUNTRY CLUB	320
0.00	3.60	P	SWSW	16	2	S	1	W	MADGE MORAN	234
0.00	7.10	S	SWSW	16	2	S	1	W	MADGE MORAN	234
0.00	1.70	P	SESW	16	2	S	1	W	MADGE MORAN	234
0.00	9.30	S	SESW	16	2	S	1	W	MADGE MORAN	234
0.00	5.46	P	NENW	17	2	S	1	W	THOMAS O'HALLORAN	31
0.00	19.50	P	NWNW	17	2	S	1	W	JAMES HASULKE	224
0.00	34.86	P	SWNW	17	2	S	1	W	JAMES HASULKE	224 sup 5
0.00	28.26	P	SENW	17	2	S	1	W	THOMAS O'HALLORAN	31
0.00	8.08	P	NWSW	17	2	S	1	W	JAMES HASULKE	224 sup 5
0.00	2.80	P	SWSW	17	2	S	1	W	TONY AMSTAD	240
0.00	15.40	P	SWSE	17	2	S	1	W	GENE CLARK	176
0.20	0.00	S	NENE	18	2	S	1	W	DANIEL L. DENNIS	ORIGINAL MAP 656
0.00	15.80	P	NWNE	18	2	S	1	W	OREGON AZALEAS	44
6.10	0.00	S	NWNE	18	2	S	1	W	BAGGENSTOS BROTHERS	ORIGINAL MAP 654
6.30	0.00	S	NWNE	18	2	S	1	W	DANIEL L. DENNIS	ORIGINAL MAP 656
41.10	0.00	S	SWNE	18	2	S	1	W	DANIEL L. DENNIS	ORIGINAL MAP 656
1.50	0.00	S	SENE	18	2	S	1	W	DANIEL L. DENNIS	ORIGINAL MAP 656
0.00	2.67	P	NENW	18	2	S	1	W	OREGON AZALEAS	44
0.70	0.00	S	NENW	18	2	S	1	W	BAGGENSTOS BROTHERS	ORIGINAL MAP 654
0.00	1.30	P	NWNW	18	2	S	1	W	TONY AMSTAD	340
0.00	21.20	P	SWNW	18	2	S	1	W	TONY AMSTAD	340
16.50	0.00	S	SENW	18	2	S	1	W	DANIEL L. DENNIS	ORIGINAL MAP 656
0.00	4.80	P	NESW	18	2	S	1	W	TONY AMSTAD	240
20.60	0.00	S	NESW	18	2	S	1	W	DANIEL L. DENNIS	ORIGINAL MAP 656
10.20	0.00	S	NWSW	18	2	S	1	W	DANIEL L. DENNIS	ORIGINAL MAP 656
0.00	1.80	S	SESW	18	2	S	1	W	TONY AMSTAD	240
0.00	6.50	S	SESW	18	2	S	1	W	LYNN HENRIKSEN	322
0.00	7.10	P	SESW	18	2	S	1	W	TONY AMSTAD	240
1.70	0.00	S	NESE	18	2	S	1	W	DANIEL L. DENNIS	ORIGINAL MAP 656
0.00	11.90	P	NWSE	18	2	S	1	W	TONY AMSTAD	240
23.90	0.00	S	NWSE	18	2	S	1	W	DANIEL L. DENNIS	ORIGINAL MAP 656
0.00	2.20	S	SWSE	18	2	S	1	W	TONY AMSTAD	240
0.00	5.40	S	SWSE	18	2	S	1	W	LYNN HENRIKSEN	322
0.00	27.20	P	SWSE	18	2	S	1	W	TONY AMSTAD	240
0.00	31.00	P	SESE	18	2	S	1	W	TONY AMSTAD	240
0.00	6.40	P	NENE	19	2	S	1	W	TONY AMSTAD	240
0.00	7.20	P	NWNE	19	2	S	1	W	GLEN WETZEL	REVISED(233)
0.00	8.20	S	NWNE	19	2	S	1	W	LYNN HENRIKSEN	322
0.00	11.20	P	SWNE	19	2	S	1	W	GLEN WETZEL	REVISED(233)
0.00	11.00	S	NENW	19	2	S	1	W	LYNN HENRIKSEN	322
0.00	28.00	S	NWNW	19	2	S	1	W	LYNN HENRIKSEN	322
0.00	6.60	P	NWSE	19	2	S	1	W	GLEN WETZEL	REVISED(233)
0.00	29.60	S	NWSE	19	2	S	1	W	GLEN WETZEL	REVISED(233)
0.00	17.80	P	SWSE	19	2	S	1	W	GLEN WETZEL	REVISED(233)
0.00	18.60	S	SWSE	19	2	S	1	W	GLEN WETZEL	REVISED(233)
0.00	0.70	P	NWNW	20	2	S	1	W	TONY AMSTAD	240
0.00	0.90	P	NENW	21	2	S	1	W	MADGE MORAN	234
0.00	26.80	P	NENW	21	2	S	1	W	MADGE MORAN	234
0.00	8.60	P	NWNW	21	2	S	1	W	MADGE MORAN	234
0.00	9.80	S	NWNW	21	2	S	1	W	MADGE MORAN	234
0.00	5.80	P	SWNW	21	2	S	1	W	MADGE MORAN	234
0.00	11.10	S	SENW	21	2	S	1	W	MADGE MORAN	234
0.00	11.20	S	NENE	23	2	S	1	W	TUALATIN COUNTRY CLUB	320

0.00	13.40	S	NWNE	23	2	S	1	W	TUALATIN COUNTRY CLUB	320
0.00	4.40	S	NWNE	30	2	S	1	W	GLEN WETZEL	REVISED (232)
0.00	24.90	P	NWNE	30	2	S	1	W	GLEN WETZEL	REVISED (232)
0.00	10.70	S	NWNW	2	2	S	2	W	RON TANKERSLEY	256
0.00	7.90	S	NENE	3	2	S	2	W	RON TANKERSLEY	256
0.00	17.60	P	NESE	3	2	S	2	W	OREGON HERITAGE DEVELOPMENT	325
0.00	13.20	P	NWSE	3	2	S	2	W	OREGON HERITAGE DEVELOPMENT	325
1.90	0.00	S	SWSE	3	2	S	2	W	LORRAINE E. BOGGS	ORIGINAL MAP 417
0.00	1.70	P	SESE	3	2	S	2	W	OREGON HERITAGE DEVELOPMENT	325
17.00	0.00	S	NWNW	4	2	S	2	W	NORVEL R. SORENSON	ORIGINAL MAP 410
1.20	0.00	S	SWNW	4	2	S	2	W	THOMAS BOSCHMA	ORIGINAL MAP 409
1.60	0.00	S	SWNW	4	2	S	2	W	RALPH & HELENA CHRISTENSEN	ORIGINAL MAP 408
1.60	0.00	S	NESW	4	2	S	2	W	JAMES H. & TOWNER W. BROWN	ORIGINAL MAP 411
6.70	0.00	S	NWSW	4	2	S	2	W	JAMES H. & TOWNER W. BROWN	ORIGINAL MAP 411
21.30	0.00	S	NWSW	4	2	S	2	W	RALPH & HELENA CHRISTENSEN	ORIGINAL MAP 408
32.00	0.00	S	SWSW	4	2	S	2	W	JAMES H. & TOWNER W. BROWN	ORIGINAL MAP 411
17.30	0.00	S	SESW	4	2	S	2	W	JAMES H. & TOWNER W. BROWN	ORIGINAL MAP 411
0.10	0.00	S	NENE	5	2	S	2	W	NORVEL R. SORENSON	ORIGINAL MAP 410
32.10	0.00	S	NENE	5	2	S	2	W	THOMAS BOSCHMA	ORIGINAL MAP 409
0.00	13.90	P	NWNE	5	2	S	2	W	ARKLE & GLENDA LILE	U-1
0.60	0.00	S	NWNE	5	2	S	2	W	THOMAS BOSCHMA	ORIGINAL MAP 409
1.00	0.00	S	NWNE	5	2	S	2	W	HAROLD CHRISTENSEN	ORIGINAL MAP 407
2.60	0.00	S	NWNE	5	2	S	2	W	RALPH & HELENA CHRISTENSEN	ORIGINAL MAP 408
13.90	0.00	S	NWNE	5	2	S	2	W	MILO B. GOSSEN	ORIGINAL MAP 405
9.20	0.00	S	SWNE	5	2	S	2	W	RALPH & HELENA CHRISTENSEN	ORIGINAL MAP 408
16.70	0.00	S	SWNE	5	2	S	2	W	THOMAS BOSCHMA	ORIGINAL MAP 409
1.40	0.00	S	SENE	5	2	S	2	W	RALPH & HELENA CHRISTENSEN	ORIGINAL MAP 408
37.00	0.00	S	SENE	5	2	S	2	W	THOMAS BOSCHMA	ORIGINAL MAP 409
8.40	0.00	S	NENW	5	2	S	2	W	RALPH & HELENA CHRISTENSEN	ORIGINAL MAP 408
27.22	0.00	S	NENW	5	2	S	2	W	HAROLD CHRISTENSEN	ORIGINAL MAP 407
27.80	0.00	S	NWNW	5	2	S	2	W	HAROLD CHRISTENSEN	ORIGINAL MAP 407
16.60	0.00	S	SWNW	5	2	S	2	W	HAROLD CHRISTENSEN	ORIGINAL MAP 407
11.00	0.00	S	SENW	5	2	S	2	W	RALPH & HELENA CHRISTENSEN	ORIGINAL MAP 408
20.10	0.00	S	SENW	5	2	S	2	W	HAROLD CHRISTENSEN	ORIGINAL MAP 407
2.40	0.00	S	NESE	5	2	S	2	W	THOMAS BOSCHMA	ORIGINAL MAP 409
38.00	0.00	S	NESE	5	2	S	2	W	RALPH & HELENA CHRISTENSEN	ORIGINAL MAP 408
10.00	0.00	S	NWSE	5	2	S	2	W	THOMAS BOSCHMA	ORIGINAL MAP 409
10.80	0.00	S	NWSE	5	2	S	2	W	RALPH & HELENA CHRISTENSEN	ORIGINAL MAP 408
0.40	0.00	S	SWSE	5	2	S	2	W	RALPH & HELENA CHRISTENSEN	ORIGINAL MAP 408
7.80	0.00	S	SWSE	5	2	S	2	W	JAMES H. & TOWNER W. BROWN	ORIGINAL MAP 411
8.50	0.00	S	SESE	5	2	S	2	W	JAMES H. & TOWNER W. BROWN	ORIGINAL MAP 411
10.30	0.00	S	SESE	5	2	S	2	W	RALPH & HELENA CHRISTENSEN	ORIGINAL MAP 408
34.90	0.00	S	NWNE	8	2	S	2	W	JAMES H. & TOWNER W. BROWN	ORIGINAL MAP 411
18.50	0.00	S	SENE	8	2	S	2	W	JAMES H. & TOWNER W. BROWN	ORIGINAL MAP 411
10.00	0.00	P	SWNE	9	2	S	2	W	MS. GAIL FOSTER	ORIGINAL MAP 412
8.60	0.00	S	NWNW	9	2	S	2	W	JAMES H. & TOWNER W. BROWN	ORIGINAL MAP 411
8.40	0.00	P	SENW	9	2	S	2	W	MS. GAIL FOSTER	ORIGINAL MAP 412
10.00	0.00	S	NWSW	9	2	S	2	W	JAMES H. & TOWNER W. BROWN	ORIGINAL MAP 411
3.50	0.00	S	NESE	9	2	S	2	W	SAM GOTTER	ORIGINAL MAP 413
6.60	0.00	P	NWSE	9	2	S	2	W	MS. GAIL FOSTER	ORIGINAL MAP 412
11.70	0.00	S	NWSE	9	2	S	2	W	SAM GOTTER	ORIGINAL MAP 413
30.40	0.00	S	SWSE	9	2	S	2	W	SAM GOTTER	ORIGINAL MAP 413
36.80	0.00	S	SESE	9	2	S	2	W	SAM GOTTER	ORIGINAL MAP 413
24.70	0.00	S	NENE	10	2	S	2	W	LORRAINE E. BOGGS	ORIGINAL MAP 417
32.00	0.00	S	NWNE	10	2	S	2	W	LORRAINE E. BOGGS	ORIGINAL MAP 417
32.90	0.00	S	SWNE	10	2	S	2	W	LORRAINE E. BOGGS	ORIGINAL MAP 417
26.40	0.00	S	SENE	10	2	S	2	W	LORRAINE E. BOGGS	ORIGINAL MAP 417
6.50	0.00	P	NENW	10	2	S	2	W	SCHOLLS TILE COMPANY	ORIGINAL MAP 416
15.30	0.00	S	SWNW	10	2	S	2	W	JAMES L. STEELE	ORIGINAL MAP 414

0.30	0.00	S	SENW	10	2	S	2 W	LORRAINE E. BOGGS	ORIGINAL MAP 417
0.50	0.00	P	SENW	10	2	S	2 W	SCHOLLS TILE COMPANY	ORIGINAL MAP 416
8.10	0.00	S	SENW	10	2	S	2 W	JAMES L. STEELE	ORIGINAL MAP 414
9.40	0.00	S	NWSW	10	2	S	2 W	JAMES L. STEELE	ORIGINAL MAP 414
10.00	0.00	S	NWSW	10	2	S	2 W	WILLIAM NOLL	ORIGINAL MAP 415
0.00	1.10	S	SWSW	10	2	S	2 W	JOHN A. & FRANCIS ROWELL	U-4
9.80	0.00	S	SWSW	10	2	S	2 W	SAM GOTTER	ORIGINAL MAP 413
0.00	24.50	S	SESW	10	2	S	2 W	JOHN A. & FRANCIS ROWELL	U-4
0.50	0.00	S	NESE	10	2	S	2 W	LORRAINE E. BOGGS	ORIGINAL MAP 417
0.00	2.50	S	NWSE	10	2	S	2 W	JOHN A. & FRANCIS ROWELL	U-4
0.00	13.40	S	SWSE	10	2	S	2 W	JOHN A. & FRANCIS ROWELL	U-4
0.00	0.50	S	NENE	11	2	S	2 W	DALE STOBBE	241
0.00	1.70	P	NENE	11	2	S	2 W	BYRON FLINT	242
0.00	23.50	S	NENE	11	2	S	2 W	BYRON FLINT	242
0.00	0.20	S	NWNE	11	2	S	2 W	DALE STOBBE	241
0.00	0.20	P	SWNE	11	2	S	2 W	BYRON FLINT	242
0.00	0.90	S	SWNE	11	2	S	2 W	BYRON FLINT	242
0.00	5.50	S	SWNE	11	2	S	2 W	DALE STOBBE	241
0.00	0.10	S	SENE	11	2	S	2 W	DALE STOBBE	241
0.00	1.50	P	SENE	11	2	S	2 W	BYRON FLINT	242
0.00	2.40	S	SENE	11	2	S	2 W	BYRON FLINT	242
0.00	3.40	P	NENW	11	2	S	2 W	HARLAND FLINT	243
0.30	0.00	S	NWNW	11	2	S	2 W	LORRAINE E. BOGGS	ORIGINAL MAP 417
9.50	0.00	S	NWNW	11	2	S	2 W	FRANCIS T. & JOHN A. ROWELL	ORIGINAL MAP 420
17.30	0.00	S	SWNW	11	2	S	2 W	FRANCIS T. & JOHN A. ROWELL	ORIGINAL MAP 420
0.00	7.30	P	SENW	11	2	S	2 W	HARLAND FLINT	243
0.00	17.50	P	NESW	11	2	S	2 W	JAY HOFFMAN	REVISION (MAP 161)
1.20	0.00	S	NESW	11	2	S	2 W	CLARENCE W. ITEL	ORIGINAL MAP 418
0.00	0.60	P	NWSW	11	2	S	2 W	JAY HOFFMAN	REVISION (MAP 161)
8.00	0.00	S	NWSW	11	2	S	2 W	CLARENCE W. ITEL	ORIGINAL MAP 418
0.00	0.50	P	SWSW	11	2	S	2 W	JAY HOFFMAN	REVISION (MAP 161)
1.20	0.00	P	SWSW	11	2	S	2 W	CLARENCE W. ITEL	ORIGINAL MAP 418
2.20	0.00	P	SWSW	11	2	S	2 W	H.B. GOECKNER	ORIGINAL MAP 419
18.80	0.00	S	SWSW	11	2	S	2 W	CLARENCE W. ITEL	ORIGINAL MAP 418
0.00	3.90	P	SESW	11	2	S	2 W	JAY HOFFMAN	REVISION (MAP 161)
27.80	0.00	P	SESW	11	2	S	2 W	H.B. GOECKNER	ORIGINAL MAP 419
0.00	0.80	P	NWSE	11	2	S	2 W	DALE STOBBE	241
0.00	3.10	S	NWSE	11	2	S	2 W	DALE STOBBE	241
0.00	5.70	P	NWSE	11	2	S	2 W	JAY HOFFMAN	REVISION (MAP 161)
0.00	22.20	P	SWSE	11	2	S	2 W	JAY HOFFMAN	REVISION (MAP 161)
0.00	0.40	P	NWNW	12	2	S	2 W	BYRON FLINT	242
0.00	0.20	S	NESE	12	2	S	2 W	TONY AMSTAD	340
0.00	6.00	S	SWSE	12	2	S	2 W	TONY AMSTAD	340
0.00	37.40	S	SESE	12	2	S	2 W	TONY AMSTAD	340
0.00	23.90	S	NENE	13	2	S	2 W	TONY AMSTAD	340
14.00	0.00	S	NENE	13	2	S	2 W	ALOIS A. AMSTAD	ORIGINAL MAP 423
0.00	16.40	P	NWNE	13	2	S	2 W	ALEX STEELE	219
0.00	17.40	S	NWNE	13	2	S	2 W	TONY AMSTAD	340
18.00	0.00	S	NWNE	13	2	S	2 W	ALOIS A. AMSTAD	ORIGINAL MAP 423
0.00	4.10	P	SWNE	13	2	S	2 W	ALEX STEELE	219
0.00	4.60	P	SWNE	13	2	S	2 W	ADELE & E.T. SHEPPARD	U-2
0.00	22.80	P	SWNE	13	2	S	2 W	TONY AMSTAD	340
0.00	3.80	P	SENE	13	2	S	2 W	ADELE & E.T. SHEPPARD	U-2
0.00	17.50	P	SENE	13	2	S	2 W	TONY AMSTAD	340
8.00	0.00	S	SENE	13	2	S	2 W	ALOIS A. AMSTAD	ORIGINAL MAP 423
0.00	3.50	S	NENW	13	2	S	2 W	TONY AMSTAD	340
10.20	0.00	S	NENW	13	2	S	2 W	ALOIS A. AMSTAD	ORIGINAL MAP 423
8.80	0.00	P	SWNW	13	2	S	2 W	DONALD F. WACHLIN	ORIGINAL MAP 422
0.00	2.70	P	SENW	13	2	S	2 W	TONY AMSTAD	340

6.20	0.00	P	SENW	13	2	S	2	W	DONALD F. WACHLIN	ORIGINAL MAP 422
0.00	15.70	P	NESW	13	2	S	2	W	ADELE & E.T. SHEPPARD	U-2
9.00	0.00	P	NESW	13	2	S	2	W	DONALD F. WACHLIN	ORIGINAL MAP 422
17.40	0.00	P	NWSW	13	2	S	2	W	DONALD F. WACHLIN	ORIGINAL MAP 422
5.60	0.00	P	SWSW	13	2	S	2	W	DONALD F. WACHLIN	ORIGINAL MAP 422
0.00	14.40	P	SESW	13	2	S	2	W	ADELE & E.T. SHEPPARD	U-2
3.20	0.00	P	SESW	13	2	S	2	W	DONALD F. WACHLIN	ORIGINAL MAP 422
0.00	4.10	P	NESE	13	2	S	2	W	TONY AMSTAD	340
0.00	19.10	P	NESE	13	2	S	2	W	ADELE & E.T. SHEPPARD	U-2
0.00	34.80	P	NWSE	13	2	S	2	W	ADELE & E.T. SHEPPARD	U-2
0.00	22.20	P	SWSE	13	2	S	2	W	ADELE & E.T. SHEPPARD	U-2
0.00	0.40	P	SESE	13	2	S	2	W	ADELE & E.T. SHEPPARD	U-2
0.00	1.10	P	SWNE	14	2	S	2	W	CLAUDE NAUJOCK	REVISION (MAP 270)
0.00	9.50	S	SWNE	14	2	S	2	W	CLAUDE NAUJOCK	REVISION (MAP 270)
0.00	0.70	P	SENE	14	2	S	2	W	CLAUDE NAUJOCK	REVISION (MAP 270)
0.00	1.70	S	SENE	14	2	S	2	W	CLAUDE NAUJOCK	REVISION (MAP 270)
0.00	0.20	P	SENW	14	2	S	2	W	CLAUDE NAUJOCK	REVISION (MAP 270)
0.00	1.80	S	SENW	14	2	S	2	W	CLAUDE NAUJOCK	REVISION (MAP 270)
6.80	0.00	P	NESE	14	2	S	2	W	CLAUDE O. NAUJOCK	ORIGINAL MAP 421
8.90	0.00	S	NESE	14	2	S	2	W	CLAUDE O. NAUJOCK	ORIGINAL MAP 421
0.00	23.70	P	SESE	14	2	S	2	W	CLAUDE NAUJOCK	REVISION (MAP 270)
5.10	0.00	P	SESE	14	2	S	2	W	CLAUDE O. NAUJOCK	ORIGINAL MAP 421
0.00	38.30	S	NENE	15	2	S	2	W	JOHN A. & FRANCIS ROWELL	U-4
0.00	7.60	S	NWNE	15	2	S	2	W	JOHN A. & FRANCIS ROWELL	U-4
0.00	8.30	S	NENW	15	2	S	2	W	JOHN A. & FRANCIS ROWELL	U-4
10.00	0.00	S	NENW	15	2	S	2	W	JAMES L. STEELE	ORIGINAL MAP 414
0.00	7.40	S	NWNW	15	2	S	2	W	JOHN A. & FRANCIS ROWELL	U-4
1.20	0.00	S	NWNW	15	2	S	2	W	SAM GOTTER	ORIGINAL MAP 413
7.60	0.00	S	NENE	16	2	S	2	W	SAM GOTTER	ORIGINAL MAP 413
10.40	0.00	P	SWSW	6	2	S	3	W	FRANCIS W. ROBB	ORIGINAL MAP 501
16.80	0.00	P	SESW	6	2	S	3	W	FRANCIS W. ROBB	ORIGINAL MAP 501
0.00	1.40	P	SWNE	7	2	S	3	W	KOPPLIN ESTATE	287
0.00	23.10	P	SWNE	7	2	S	3	W	KENNETH MCADAM	332
17.80	0.00	S	NENW	7	2	S	3	W	LAWRENCE R. KOPPLIN	ORIGINAL MAP 500
17.60	0.00	S	NWNW	7	2	S	3	W	LAWRENCE R. KOPPLIN	ORIGINAL MAP 500
21.90	0.00	P	NWNW	7	2	S	3	W	FRANCIS W. ROBB	ORIGINAL MAP 501
0.00	21.90	P	SWNW	7	2	S	3	W	KOPPLIN ESTATE	287
6.30	0.00	S	SWNW	7	2	S	3	W	LAWRENCE R. KOPPLIN	ORIGINAL MAP 500
12.00	0.00	S	SWNW	7	2	S	3	W	JOHN W. KOPPLIN	ORIGINAL MAP 499
0.00	32.70	P	SENW	7	2	S	3	W	KOPPLIN ESTATE	287
7.10	0.00	S	SENW	7	2	S	3	W	LAWRENCE R. KOPPLIN	ORIGINAL MAP 500
0.00	1.00	P	NESW	7	2	S	3	W	AQUIRRE & SCOTT FARMS	79
0.00	10.20	P	NESW	7	2	S	3	W	KOPPLIN ESTATE	287
0.00	14.90	S	NESW	7	2	S	3	W	AQUIRRE & SCOTT FARMS	79
0.10	0.00	S	NESW	7	2	S	3	W	JOHN W. KOPPLIN	ORIGINAL MAP 499
0.00	8.50	P	NWSW	7	2	S	3	W	KOPPLIN ESTATE	287
31.70	0.00	S	NWSW	7	2	S	3	W	JOHN W. KOPPLIN	ORIGINAL MAP 499
2.80	0.00	P	SWSW	7	2	S	3	W	GEORGE WOELL	ORIGINAL MAP 495
30.60	0.00	S	SWSW	7	2	S	3	W	JOHN W. KOPPLIN	ORIGINAL MAP 499
38.30	0.00	S	SESW	7	2	S	3	W	JOHN W. KOPPLIN	ORIGINAL MAP 499
0.00	1.80	P	NWSE	7	2	S	3	W	KOPPLIN ESTATE	287
0.00	3.60	S	NWSE	7	2	S	3	W	AQUIRRE & SCOTT FARMS	79
0.00	8.90	P	NWSE	7	2	S	3	W	KENNETH MCADAM	332
11.00	0.00	S	SWSE	7	2	S	3	W	JOHN W. KOPPLIN	ORIGINAL MAP 499
0.00	3.00	P	NWNE	18	2	S	3	W	KENNETH MCADAMS	677
0.00	3.20	S	NWNE	18	2	S	3	W	AQUIRRE & SCOTT FARMS	79
0.00	8.40	P	NWNE	18	2	S	3	W	KENNETH MCADAMS	296
0.00	13.30	P	SWNE	18	2	S	3	W	KENNETH MCADAMS	296
0.00	15.50	P	SWNE	18	2	S	3	W	KENNETH MCADAMS	677

0.00	3.00	P	NENW	18	2	S	3	W	KENNETH MCADAMS	677
0.00	5.60	P	NENW	18	2	S	3	W	KENNETH MCADAMS	296
0.00	25.10	S	NENW	18	2	S	3	W	AQUIRRE & SCOTT FARMS	79
6.30	0.00	P	NENW	18	2	S	3	W	FREDE BIDSTRUP	ORIGINAL MAP 497
0.00	0.70	P	NWNW	18	2	S	3	W	AQUIRRE & SCOTT FARMS	79
0.00	3.70	S	NWNW	18	2	S	3	W	AQUIRRE & SCOTT FARMS	79
1.40	0.00	P	NWNW	18	2	S	3	W	GEORGE WOELL	ORIGINAL MAP 495
5.60	0.00	P	NWNW	18	2	S	3	W	FREDE BIDSTRUP	ORIGINAL MAP 497
25.50	0.00	P	NWNW	18	2	S	3	W	LESLIE FRUIN	ORIGINAL MAP 496
2.80	0.00	P	SWNW	18	2	S	3	W	LESLIE FRUIN	ORIGINAL MAP 496
21.00	0.00	P	SWNW	18	2	S	3	W	FREDE BIDSTRUP	ORIGINAL MAP 497
0.00	0.30	S	SENW	18	2	S	3	W	AQUIRRE & SCOTT FARMS	79
0.00	4.90	P	SENW	18	2	S	3	W	KENNETH MCADAMS	677
0.00	5.60	P	SENW	18	2	S	3	W	KENNETH MCADAMS	296
8.40	0.00	P	SENW	18	2	S	3	W	FREDE BIDSTRUP	ORIGINAL MAP 497
0.00	4.40	P	NESW	18	2	S	3	W	KENNETH MCADAMS	677
0.00	0.60	P	NESE	18	2	S	3	W	KENNETH MCADAMS	677
0.00	22.20	P	NWSE	18	2	S	3	W	KENNETH MCADAMS	677
0.00	3.40	P	NENE	1	2	S	4	W	KEVIN GUY	303
8.80	0.00	S	NWNE	1	2	S	4	W	WAPATO IMPROVEMENT DISTRICT	ORIGINAL MAP 668
18.70	0.00	S	SWNE	1	2	S	4	W	WAPATO IMPROVEMENT DISTRICT	ORIGINAL MAP 668
0.00	17.30	P	SENE	1	2	S	4	W	KEVIN GUY	303
0.00	1.00	P	NENW	1	2	S	4	W	WILLIAM C. CROP	674
5.10	0.00	P	NENW	1	2	S	4	W	LLOYD DUYCK	ORIGINAL MAP 504
34.70	0.00	S	NENW	1	2	S	4	W	WAPATO IMPROVEMENT DISTRICT	ORIGINAL MAP 668
0.00	0.30	P	NWNW	1	2	S	4	W	WILLIAM C. CROP	674
8.50	0.00	P	NWNW	1	2	S	4	W	LLOYD DUYCK	ORIGINAL MAP 504
32.60	0.00	S	NWNW	1	2	S	4	W	WAPATO IMPROVEMENT DISTRICT	ORIGINAL MAP 668
18.90	0.00	P	SWNW	1	2	S	4	W	LLOYD DUYCK	ORIGINAL MAP 504
21.36	0.00	S	SWNW	1	2	S	4	W	WAPATO IMPROVEMENT DISTRICT	ORIGINAL MAP 668
3.30	0.00	P	SENW	1	2	S	4	W	LLOYD DUYCK	ORIGINAL MAP 504
38.00	0.00	S	SENW	1	2	S	4	W	WAPATO IMPROVEMENT DISTRICT	ORIGINAL MAP 668
1.10	0.00	P	NESW	1	2	S	4	W	LLOYD DUYCK	ORIGINAL MAP 504
39.00	0.00	S	NESW	1	2	S	4	W	WAPATO IMPROVEMENT DISTRICT	ORIGINAL MAP 668
2.00	0.00	P	NWSW	1	2	S	4	W	LLOYD DUYCK	ORIGINAL MAP 504
33.32	0.00	S	NWSW	1	2	S	4	W	WAPATO IMPROVEMENT DISTRICT	ORIGINAL MAP 668
0.00	2.30	S	SWSW	1	2	S	4	W	WILLIAM C. CROP	674
0.00	4.00	P	SWSW	1	2	S	4	W	WILLIAM C. CROP	674
11.00	0.00	P	SWSW	1	2	S	4	W	WILLIAM C. CROP	ORIGINAL MAP 492
19.70	0.00	S	SWSW	1	2	S	4	W	WAPATO IMPROVEMENT DISTRICT	ORIGINAL MAP 668
0.00	19.70	P	SESW	1	2	S	4	W	WILLIAM C. CROP	674
36.96	0.00	S	SESW	1	2	S	4	W	WAPATO IMPROVEMENT DISTRICT	ORIGINAL MAP 668
29.30	0.00	S	NWSE	1	2	S	4	W	WAPATO IMPROVEMENT DISTRICT	ORIGINAL MAP 668
42.60	0.00	S	SWSE	1	2	S	4	W	WAPATO IMPROVEMENT DISTRICT	ORIGINAL MAP 668
11.14	0.00	S	NENE	2	2	S	4	W	WAPATO IMPROVEMENT DISTRICT	ORIGINAL MAP 668
2.68	0.00	S	SENE	2	2	S	4	W	WAPATO IMPROVEMENT DISTRICT	ORIGINAL MAP 668
0.00	0.20	S	SWSE	2	2	S	4	W	WILLIAM CROP	301
0.00	14.50	S	SESE	2	2	S	4	W	WILLIAM CROP	301
0.00	4.30	P	SWNW	6	2	S	4	W	KEVIN GUY	303
0.00	34.50	S	NENE	11	2	S	4	W	WILLIAM CROP	301
9.70	0.00	P	NENE	11	2	S	4	W	WILLIAM C. CROP	ORIGINAL MAP 492
0.00	14.80	S	NWNE	11	2	S	4	W	WILLIAM CROP	301
0.00	2.70	S	SWNE	11	2	S	4	W	WILLIAM CROP	301
0.00	0.30	P	SENE	11	2	S	4	W	WILLIAM CROP	301
0.00	2.30	S	SENE	11	2	S	4	W	WILLIAM CROP	301
0.90	0.00	S	NENE	12	2	S	4	W	JOHN W. KOPPLIN	ORIGINAL MAP 499
7.60	0.00	S	NENE	12	2	S	4	W	LAWRENCE R. KOPPLIN	ORIGINAL MAP 500
16.90	0.00	S	NENE	12	2	S	4	W	WAPATO IMPROVEMENT DISTRICT	ORIGINAL MAP 668
39.50	0.00	S	NWNE	12	2	S	4	W	WAPATO IMPROVEMENT DISTRICT	ORIGINAL MAP 668

0.00	5.40	S	SWNE	12	2	S	4	W	ROBERT E. PHILLIPS	U-6
5.40	0.00	S	SWNE	12	2	S	4	W	ROBERT E PHILLIPS	ORIGINAL MAP 493
31.90	0.00	S	SWNE	12	2	S	4	W	WAPATO IMPROVEMENT DISTRICT	ORIGINAL MAP 668
4.00	0.00	S	SENE	12	2	S	4	W	LAWRENCE R. KOPPLIN	ORIGINAL MAP 500
16.30	0.00	S	SENE	12	2	S	4	W	WAPATO IMPROVEMENT DISTRICT	ORIGINAL MAP 668
18.30	0.00	S	SENE	12	2	S	4	W	JOHN W. KOPPLIN	ORIGINAL MAP 499
0.00	6.90	S	NENW	12	2	S	4	W	ROBERT E. PHILLIPS	U-6
3.90	0.00	P	NENW	12	2	S	4	W	WILLIAM C. CROP	ORIGINAL MAP 492
6.90	0.00	S	NENW	12	2	S	4	W	ROBERT E PHILLIPS	ORIGINAL MAP 493
22.30	0.00	S	NENW	12	2	S	4	W	WAPATO IMPROVEMENT DISTRICT	ORIGINAL MAP 668
0.00	0.30	S	NWNW	12	2	S	4	W	ROBERT E. PHILLIPS	U-6
0.00	1.10	P	NWNW	12	2	S	4	W	WILLIAM CROP	301
0.00	2.40	S	NWNW	12	2	S	4	W	WILLIAM CROP	301
0.30	0.00	S	NWNW	12	2	S	4	W	ROBERT E PHILLIPS	ORIGINAL MAP 493
0.30	0.00	S	NWNW	12	2	S	4	W	WAPATO IMPROVEMENT DISTRICT	ORIGINAL MAP 668
24.50	0.00	P	NWNW	12	2	S	4	W	WILLIAM C. CROP	ORIGINAL MAP 492
0.00	0.10	S	SWNW	12	2	S	4	W	ROBERT E. PHILLIPS	U-6
0.00	12.30	P	SWNW	12	2	S	4	W	WILLIAM CROP	301
0.10	0.00	S	SWNW	12	2	S	4	W	ROBERT E PHILLIPS	ORIGINAL MAP 493
0.00	18.20	S	SENW	12	2	S	4	W	ROBERT E. PHILLIPS	U-6
1.90	0.00	S	SENW	12	2	S	4	W	WAPATO IMPROVEMENT DISTRICT	ORIGINAL MAP 668
18.20	0.00	S	SENW	12	2	S	4	W	ROBERT E PHILLIPS	ORIGINAL MAP 493
0.00	0.50	S	NESW	12	2	S	4	W	ROBERT E. PHILLIPS	U-6
0.50	0.00	S	NESW	12	2	S	4	W	ROBERT E PHILLIPS	ORIGINAL MAP 493
2.50	0.00	P	NESE	12	2	S	4	W	DONALD P. RICHTER	ORIGINAL MAP 498
11.50	0.00	S	NESE	12	2	S	4	W	JOHN W. KOPPLIN	ORIGINAL MAP 499
21.00	0.00	S	NESE	12	2	S	4	W	WAPATO IMPROVEMENT DISTRICT	ORIGINAL MAP 668
0.00	2.80	S	NWSE	12	2	S	4	W	ROBERT E. PHILLIPS	U-6
2.80	0.00	S	NWSE	12	2	S	4	W	ROBERT E PHILLIPS	ORIGINAL MAP 493
6.10	0.00	P	NWSE	12	2	S	4	W	GEORGE WOELL	ORIGINAL MAP 494
6.10	0.00	S	NWSE	12	2	S	4	W	WAPATO IMPROVEMENT DISTRICT	ORIGINAL MAP 668
14.30	0.00	P	SWSE	12	2	S	4	W	GEORGE WOELL	ORIGINAL MAP 494
0.00	5.20	P	SESE	12	2	S	4	W	REVA STILLER	208
1.00	0.00	P	SESE	12	2	S	4	W	GEORGE WOELL	ORIGINAL MAP 494
1.40	0.00	P	SESE	12	2	S	4	W	GEORGE WOELL	ORIGINAL MAP 495
3.60	0.00	S	SESE	12	2	S	4	W	WAPATO IMPROVEMENT DISTRICT	ORIGINAL MAP 668
5.50	0.00	P	SESE	12	2	S	4	W	DONALD P. RICHTER	ORIGINAL MAP 498
0.00	9.80	P	NENE	13	2	S	4	W	REVA STILLER	208
1.00	0.00	P	NENE	13	2	S	4	W	GEORGE WOELL	ORIGINAL MAP 494
6.80	0.00	P	NENE	13	2	S	4	W	LESLIE FRUIN	ORIGINAL MAP 496
20.00	0.00	P	NENE	13	2	S	4	W	GEORGE WOELL	ORIGINAL MAP 495
0.00	1.50	P	NWNE	13	2	S	4	W	REVA STILLER	208
11.10	0.00	P	NWNE	13	2	S	4	W	GEORGE WOELL	ORIGINAL MAP 494
0.70	0.00	P	SENE	13	2	S	4	W	GEORGE WOELL	ORIGINAL MAP 495
9.20	0.00	P	SENE	13	2	S	4	W	LESLIE FRUIN	ORIGINAL MAP 496
0.00	12.30	S	NWNE	34	1	N	4	W	OREGON GARDEN PRODUCTS	347
0.00	2.70	S	SWNE	34	1	N	4	W	OREGON GARDEN PRODUCTS	347
0.00	6.30	S	NENW	34	1	N	4	W	OREGON GARDEN PRODUCTS	347
0.00	26.40	S	SENW	34	1	N	4	W	OREGON GARDEN PRODUCTS	347
0.00	1.50	S	SWNW	34	1	N	4	W	OREGON GARDEN PRODUCTS	347
0.00	0.60	S	NWSW	34	1	N	4	W	OREGON GARDEN PRODUCTS	347
0.00	0.70	S	NESW	34	1	N	4	W	OREGON GARDEN PRODUCTS	347
19.40	0.00	S	NENE	17	1	S	2	W	LICORICE LANE FARMS, INC	U-14, SUP 390
8.60	0.00	S	NWNE	17	1	S	2	W	LICORICE LANE FARMS, INC	U-14, SUP 390
7.00	0.00	S	NWSE	17	1	S	2	W	LICORICE LANE FARMS, INC	U-14, SUP 390
29.50	0.00	S	SENE	17	1	S	2	W	LICORICE LANE FARMS, INC	U-14, SUP 390
31.40	0.00	S	SWNE	17	1	S	2	W	LICORICE LANE FARMS, INC	U-14, SUP 390
25.60	0.00	S	NESE	17	1	S	2	W	LICORICE LANE FARMS, INC	U-14, SUP 390
0.00	4.70	S	SENE	17	1	S	2	W	LICORICE LANE FARMS, INC	DIFF BTWEN U-14, 390

0.00	23.00	S	SWSE	17	1	S	2	W	LICORICE LANE FARMS, INC	DIFF BTWEN U-14, 390
0.00	8.70	S	NENW	20	1	S	2	W	LICORICE LANE FARMS, INC	DIFF BTWEN U-14, 390
0.00	8.50	S	NWNE	20	1	S	2	W	LICORICE LANE FARMS, INC	DIFF BTWEN U-14, 390
0.00	39.70	S	SENW	20	1	S	2	W	LICORICE LANE FARMS, INC	DIFF BTWEN U-14, 390
0.00	38.10	S	SWNE	20	1	S	2	W	LICORICE LANE FARMS, INC	DIFF BTWEN U-14, 390
0.00	14.70	S	SWSW	7	1	N	2	W	REMI COUSSENS	90

9 WATER AVAILABILITY

The **Willamette River has not been designated** as a scenic waterway and is not upstream from a stream or a tributary to a stream or river which has been so designated.

The following tabulation delineates the flow of **surface water** available for appropriation for the months of each year in cubic feet per second at the **gage #14198000**, located at Wilsonville.

JAN	FEB	MAR	APR	MAY	JUN	JUL	AUG	SEP	OCT	NOV	DEC	
26743	29536	25908	26152	20049	10646	5310	3155	3546	6031	14901	24452	Gaged 80% Ex. Flow
43768	45759	34157	33677	26707	14917	6347	4013	4436	8708	26856	40902	Gaged 50% Ex. Flow
29701	23960	18412	14953	12807	8613	6314	6641	9376	12763	19196	33484	Reg. 80% Ex. Flow
49855	40928	27139	21640	18200	12212	7434	7656	11169	14901	29334	57057	Reg. 50% Ex. Flow
1500	1500	1500	1500	1500	1500	1500	1500	1500	1500	1500	1500	Instream WR (Nat.)
4700	4700	4700	4700	4700	4700	4700	4700	4700	4700	4700	4700	Instream WR (Stor.)
25243	28036	24408	24652	18549	9146	3810	1655	2046	4531	13401	22952	AVL** 80% Ex. Flow
42268	44259	32657	32177	25207	13417	4847	2513	2936	7208	25356	39402	AVL. 50% Ex. Flow

** Water Available

The **Tualatin River has not been designated** as a scenic waterway and is not upstream from a stream or a tributary to a stream or river which has been so designated.

The following tabulation delineates the flow of **surface water** available for appropriation for the months of each year in cubic feet per second at the **gage #14207500**, located at West Linn.

JAN	FEB	MAR	APR	MAY	JUN	JUL	AUG	SEP	OCT	NOV	DEC	
2013	2675	1842	1014	461	221	74	28	55	111	483	1730	Gaged 80% Ex. Flow
4050	4252	2726	1516	659	290	106	45	77	193	1017	3625	Gaged 50% Ex. Flow
1351	1786	1668	779	405	188	107	103	152	185	456	1157	Reg. 80% Ex. Flow
3337	3841	2492	1340	618	265	158	136	218	256	974	3081	Reg. 50% Ex. Flow
250	250	250	250	250	130	40	30	25	90	250	250	Instream WR (Nat.)
					250	250	250	250	250			Instream WR (Stor.)
1763	2425	1592	764	211	91	34	-2	30	21	233	1480	AVL** 80% Ex. Flow
3800	4002	2476	1266	409	160	66	15	52	103	767	3375	AVL. 50% Ex. Flow

** Water Available

The source of flow data is:

Water Availability for Oregon's Rivers and Streams: Volume 2; Technical Guide and Appendixes. By E. George Robison, May 1991.

These flows represent the amount of water which is likely available in excess of needs for all existing rights (including Instream Water Rights of record and Scenic Waterway Flow requirements) 80% of the time during each monthly period.

10 CONFLICTS WITH OTHER WATER RIGHTS

__X___ There are existing rights from this point of diversion. See permit conditions.

__X___ There are existing water rights appurtenant to the lands described in the application. See permit conditions.

REPORT CONCLUSIONS:

Water in the amount of **81.25 CFS** is likely available for **6** months for Agricultural Use. Stored water from the Scoggins Reservoir project is likely available year round for Agricultural Use and for 8 months for Irrigation. Therefore, the Director finds that water is available in sufficient amount and during periods which will reasonably support the proposed use.

THE PROPOSED WATER USE, AS CONDITIONED, SATISFIES THE REQUIREMENTS OF THIS TECHNICAL REVIEW.

This Report of Technical Review sets out the Director's technical analysis of the application. In addition to this technical analysis, the Director will evaluate this application to determine whether the proposed water use might impair or be detrimental to the public interest under the standards set out in ORS 537.170(5) and OAR 690-11-195. Matters relating to public interest in the proposed water use which are raised in objections will be evaluated following the 60-day objection period.

PROPOSED PERMIT CONDITIONS

Application: 69623

The following conditions will apply to water use under the permit, and will appear in the permit, if issued.

1. Use of water under this permit is subject to all prior rights.

2. Period of allowed use: Live flow - Agricultural Use only, November 1 through April 30. Stored water - Agricultural Use year round, Irrigation during the period of March 1 through October 31

3. Rate 81.25 CFS with any deficiency in natural flow made up from storage in Scoggins Reservoir constructed under permit R-5777.

4. The amount of water used for agricultural use is limited to a diversion of 0.15 cubic foot per second per acre. For the irrigation of **containerized nursery plants**, the amount of water diverted is limited to ONE-FORTIETH of one cubic foot per second (or its equivalent) and 5.0 acre feet per acre per year. For the irrigation of **in ground nursery plants** the amount of water diverted is limited to ONE-EIGHTIETH of one cubic foot per second (or its equivalent) and 2.5 acre feet per acre per year. The use of water for agricultural use may be made at anytime of the year that the use is beneficial. For the irrigation of **any other crop**, the amount of water diverted is limited to ONE-EIGHTIETH of one cubic foot per second (or its equivalent) and 2.5 acre feet per acre during the irrigation season of each year.

5. Before use may begin under this permit, the permittee shall install a meter or other suitable measuring device as approved by the Department. The permittee shall maintain the measuring device, shall keep a complete record of the amount of water diverted and shall submit a report which includes the recorded water use measurements to the Department annually or as may be required by the Director.

6. Water use development requirements:

   A) Begin construction by (one year from issuance of permit).

   B) Complete construction by (five years from issuance of permit).

   C) Completely apply the water to beneficial use by (five years from issuance of permit).

7. Failure to comply with any of the provisions of the permit may result in action including, but not limited to, restrictions on the use, penalties, or cancellation of the permit.

8. The permit is for the beneficial use of water without waste. The water user is advised that new regulations may require the use of best practical technologies or conservation practices to achieve this end.

9. The use shall conform to such reasonable rotation system as may be ordered by the proper state officer.

10. In the event of a request for a change in point of appropriation, an additional point of appropriation or alteration of the appropriation facility associated with this authorized diversion, the quantity of water allowed herein, together with any other right, shall not exceed the capacity of the facility at the time of perfection of this right.

11. This right is limited to any deficiency in the available supply of any prior right existing for the same land.

12. Prior to seasonal use or before the start of irrigation season which ever is earlier provide the watermaster with a map showing the location of lands irrigated or place of agricultural use.

13. Diversion screening or fish passage facilities shall be designed, installed, and operated to Oregon Department of Fish & Wildlife specifications.

TUALATIN VALLEY IRRIGATION DISTRICT

2330 Elm Street, Forest Grove, OR 97116
Phone: (503) 357-3118
FAX: (503) 359-9510

September 9, 1993

RECEIVED
SEP 13 1993
WATER RESOURCES DEPT.
SALEM, OREGON

Steve Brown, Water Rights Manager
Oregon Water Resources Department
3850 Portland Rd NE
Salem OR 97310

Dear Steve:

On August 6, 1993, John Ellett and I met with you and others to review a Draft Technical Review of our application 69623. This application was made so that water could be rotated within the district and the type of use could be changed from strictly irrigation to existing actual uses such as frost control, nursery use, livestock watering, spraying, implement washing, cranberry harvesting, etc. The application also requested an extension of the irrigation season for nursery use and frost control and irrigation when necessary. The District also submitted a corrected copy of the lands on the application as prepared by WRD. Numerous typos and misprints were corrected.

Since the original application was submitted to the Water Resources Department in 1988, two events have happened that will hopefully clarify the issuance of this permit. The 1991 Legislature passed HB 2191 which allows irrigation districts to rotate water under specific conditions within its boundaries and the Water Resources Department has developed administrative rules defining "other agricultural uses of water" that covers the Tualatin Valley Irrigation District's needs and also allows waster to be used for these purposes all year around.

Because of the types of crops grown in the District, the district has a need to irrigate outside the existing irrigation season, normally April and October. Because this happens on a regular basis, we want to continue with the application. We also have a need to use water for "other agricultural uses", nursery, frost control, spraying, etc on a year around basis. We also need the ability to rotate water and it is very difficult because of our row crop industry to identify the exact acreage 60 days prior to the May 1st irrigation season date as required by HB 2191. This year is a prime example, due to weather conditions, actual acres were not identified until the first part of June.

The District is not asking to expand its water right only to move the acres around and define the uses that the growers actually need. We do not plan on irrigating more than our contract with the BOR allows in any one year nor use any more water than we have in storage.

TUALATIN VALLEY IRRIGATION DISTRICT

2330 Elm Street, Forest Grove, OR 97116
Phone: (503) 357-3118
FAX: (503) 359-9510

September 9, 1993

RECEIVED
SEP 13 1993
WATER RESOURCES DEPT.
SALEM, OREGON

Steve Brown, Water Rights Manager
Oregon Water Resources Department
3850 Portland Rd NE
Salem OR 97310

Dear Steve:

On August 6, 1993, John Ellett and I met with you and others to review a Draft Technical Review of our application 69623. This application was made so that water could be rotated within the district and the type of use could be changed from strictly irrigation to existing actual uses such as frost control, nursery use, livestock watering, spraying, implement washing, cranberry harvesting, etc. The application also requested an extension of the irrigation season for nursery use and frost control and irrigation when necessary. The District also submitted a corrected copy of the lands on the application as prepared by WRD. Numerous typos and misprints were corrected.

Since the original application was submitted to the Water Resources Department in 1988, two events have happened that will hopefully clarify the issuance of this permit. The 1991 Legislature passed HB 2191 which allows irrigation districts to rotate water under specific conditions within its boundaries and the Water Resources Department has developed administrative rules defining "other agricultural uses of water" that covers the Tualatin Valley Irrigation District's needs and also allows waster to be used for these purposes all year around.

Because of the types of crops grown in the District, the district has a need to irrigate outside the existing irrigation season, normally April and October. Because this happens on a regular basis, we want to continue with the application. We also have a need to use water for "other agricultural uses", nursery, frost control, spraying, etc on a year around basis. We also need the ability to rotate water and it is very difficult because of our row crop industry to identify the exact acreage 60 days prior to the May 1st irrigation season date as required by HB 2191. This year is a prime example, due to weather conditions, actual acres were not identified until the first part of June.

The District is not asking to expand its water right only to move the acres around and define the uses that the growers actually need. We do not plan on irrigating more than our contract with the BOR allows in any one year nor use any more water than we have in storage.

All water used in the district is metered and it can be shown that usage will not be over the district's allocated duty of water if used over a twelve month period.

Since the 1988 application was submitted, the district is serving on an interruptable year to year basis approximately 759.30 acres that were not on the application and I would like to include these acres. They would be rotational acres and supplied with storage water which would not interfere with other water rights. Because I would like to operate our district the same throughout, I would also like to include the 2339.3 acres under Permit #49958 as part of this application. This permit allows the district to use water from Unified Sewerage Agencey's Rock Creek Water Treatment Plant. I have no problem with a different priority date on these acres. I would just like treat all the lands the district services the same.

If we can submit the Technical Review to the Tualatin River Water Rights Advisory Committee for their review with these additions I believe we can then make any adjustments that are necessary.

Please advise when the application is ready for the Advisory Committee's review.

Sincerely,

Dan J Wilson
Manager

cc: Tom Paul, Regional Manager
Jerry Rogers, Watermaster, District 18

AUG 1993

INTERRUPTABLE WATER USERS

90.0	1N310	200	HANK DUYCK
144.8	1N309	1400	TONGES FARMS
30.5	1N317	800	RON VANGRUNSVEN
38.0	1N317	300	ANDY DUYCK
3.5	2N331	300	UNION POINT CEMETERY
21.5	1N423	401	JAMES CARSKADON
42.6	1N303	192-194	JACK STROM
2.0	2S115AD	500	WANETA CHAMBERLIN
5.0	1S311	300	JASON MCCANN
5.0	1S311	304	RICK STANLEY
15.0	2S121B	100-600	THATCHER LOEN
25.0	1S424	600	GARY ZURCHER
1.0	2S121B	901	FRED WALLENDER
16.2	1N308	1200	PERRI NURSERY
11.3	1N320	801	FLORENCE CROP
28.0	1N320	800	GERALD VANDYKE
29.0	1N319	200	GERALD VANDYKE
23.6	1N319	2000	GERALD VANDYKE
1.5	1S436D	1900	RICHARD UNDERWOOD
79.8	1S217	400-500	ATSUSHI ENDO
35.9	1N315	1600	TEUFEL NURSERY
6.0	1S316	1001	PEDRO FALCON
4.4	1N328	400	MAYNARD EPLING
4.0	1N328	402	JAMES MCCORMICK
60.0	1S219	200	OREGON BERRY PACKING
35.7	2S25	100	FRANK PUCILOSKI

759.3

AUG 1993

GROSS ACRES

USA	**2,671.03** — WRD (existing permit) →
ORIGINAL	**17,650.97** → WRD
ROTATIONAL	**16,608.73** → WRD
NON-MAPPED	**759.30** ← NO (attached Pg 53)
OUT OF DISTRICT	
USA	**265.30**
ORIGINAL	**32.00**
ROTATIONAL	**1,469.10**

include OR & Rotational →

W. RICHARD VERBOORT - CIVIL ENGINEER
PLANNING - DESIGN - INSPECTION
CIVIL - WATER RESOURCES - AGRICULTURE
666 S.E. 36Th AVENUE, HILLSBORO, OR 97123
(503) 648-6180

OREGON DEPARTMENT OF WATER RESOURCES
3850 PORTLAND ROAD NE
SALEM, OREGON 97310

April 1, 1991

ATT: Mr. Stephen Brown

Dear Mr. Brown:

I checked with Dan Wilson, TVID manager with regards to your question concerning changes, if any, on the TVID maps recently delivered to ODWR.

TVID made no changes on the original maps, either before or after they were copied, and I made no changes during the proccess of having the original maps repaired and copied.

Except for the fact that the new maps are certified (stamped), they are exactly as the existing set you have on file.

Sorry I didn't send a cover note explaining this when the maps were given to TVID.

Sincerely,

W. Richard Verboort

W. Richard Verboort, P.E.
Certified Water Rights Examiner

CC: Dan Wilson, TVID

RECEIVED
MAY 2 1991
WATER RESOURCES DEPT.
SALEM, OREGON

Oregon

WATER
RESOURCES
DEPARTMENT

March 25, 1991

Dan J. Wilson, Manager
Tualatin Valley Irrigation District
2330 Elm Street
Forest Grove, OR 97116

Reference: File 69623 - Tualatin Valley Irrigation District
File 38447, Permit 35792 - Bureau of Reclamation

Dear Mr. Wilson:

We have received maps showing the location of the lands to receive water for uses other than irrigation allowed under permit 35792. Transparencies of theses maps stamped by a certified water right examiner will need to be submitted if they are to be included as a place of use for pending application 69623.

Upon receipt of maps, I will further review the application and craft permit wording for your review.

After completion of the draft permit, we will need to schedule a meeting with the Tualatin Water Right Application Advisors (TWRAA).

If you have any questions, please contact me.

Sincerely,

Stephen C. Brown
Senior Water Rights Specialist
Field Operations Division

cc: Tom Paul, TWRAA
Ben Lombard, Jr.

0399

3850 Portland Rd NE
Salem, OR 97310
(503) 378-3739
FAX 378-8130

TUALATIN VALLEY IRRIGATION DISTRICT

2330 Elm Street, Forest Grove, OR 97116
Phone: 357-3118
FAX: 359-9510

RECEIVED
JAN 9 1991
WATER RESOURCES DEPT.
SALEM, OREGON

January 8, 1991

Tom Paul
Oregon Water Resources
3850 Portland Rd., NE
Salem, OR 97310

Dear Tom:

Attached are 52 individual maps that I would like to include as an amendment to our application, File # 69623. These maps represent acreage that was on our water standby list that were overlooked the first time around.

I know the Department has not acted on our application as of yet and I would encourage you to do so. I would like a permit issued for the 1991 irrigation season.

If I can provide further information please contact me. Thank you for your attention to this matter.

Sincerely,

Dan J. Wilson

Dan J. Wilson
Manager

"Manager"

BEN LOMBARD, JR.
ATTORNEY AT LAW
622 SISKIYOU BLVD.
POST OFFICE BOX 1090
ASHLAND, OREGON 97520
(503) 482-8491
FAX (503) 488-3239

RECEIVED
SEP 19 1990
WATER RESOURCES DEPT
SALEM, OREGON

September 18, 1990

Oregon Water Resources Department
3850 Portland Road NE
Salem, Or 97310

ATTENTION: TOM PAUL

RE: Reference File 69623
Application of TUALATIN VALLEY IRRIGATION DISTRICT

Dear Mr. Paul:

Tualatin Valley Irrigation District wishes to amend further its application for a permit to appropriate surface water, Application Number 69623, in the following particulars:

Item 3. Location of area to be irrigated, or place of use if other than irrigation.

This item is to be further amended regarding nursery use in that the District requests that it be granted a permit for a specific number of acres of nursery use without distinction as between greenhouse, container bed and in-ground use. The Applicant recognizes that current Department policy differentiates in the quantities of water use permitted depending upon whether the use is for greenhouse, container bed or in-ground use. The problem for the District is that at any given time with any given number of nurseries, they employ a mix of growing practices involving all three locations and may switch the number of plants among locations in one season. For ease of administration and regulation, the District would propose that it simply be required to report to the Commission upon request at any given time as to the mix of uses by the District's various nursery patrons.

Item 5. The use to which the water is to be applied is:

Irrigation, livestock watering, wildlife attraction, miscellaneous agricultural applications including, but not limited to, mixing with fertilizers, herbicides, pesticides, and any other chemical applications for agricultural purposes, farm implement and building cleanup, during the time period March 1 through October 31 inclusive; general agricultural temperature control during the months of March, April, and May; nursery use during the calendar year.

In all other respects, where not inconsistent with these further amendments, the District's application and prior amendments are to stand as submitted.

Sincerely yours,

BEN LOMBARD, JR.

BL:ph
cc: TVID

BEN LOMBARD, JR.
ATTORNEY AT LAW
622 SISKIYOU BLVD.
POST OFFICE BOX 1090
ASHLAND, OREGON 97520
(503) 482-8491
FAX (503) 488-3239

RECEIVED
APR 10 1990
WATER RESOURCES DEPT.
SALEM, OREGON

April 5, 1990

Oregon Water Resources Department
3850 Portland Road NE
Salem, OR 97310

Attention: TOM PAUL



RE: Reference File 69623
Application of TUALATIN VALLEY IRRIGATION DISTRICT

Dear Mr. Paul:

Tualatin Valley Irrigation District wishes to amend its application for a permit to appropriate surface water, Application Number 69623, in the following particulars:

Item 3. Location of area to be irrigated, or place of use if other than irrigation.

ATTACHMENT "C" is to be amended to read a total of 31,000 acres within the above listed sections, no more than 17,500 acres of which will be irrigated in any one season. The District will identify those lands to be irrigated in a season before irrigation commences. Maps have been submitted, or will be submitted, identifying the 31,000 acres.

For uses other than irrigation, including nursery water, temperature control, livestock watering and miscellaneous farm uses, applications will be site specific within the boundaries of the Tualatin Valley Irrigation District and will be identified by the District.

Item 5. The use to which the water is to be applied is:

Irrigation during the time period January 1 to December 15, inclusive; general agricultural temperature control during the months of March, April, and May; nursery stock temperature control during the calendar year; livestock watering; miscellaneous agricultural applications including, but not limited to mixing with fertilizers, herbicides, pesticides, and any other chemical applications for agricultural purposes, farm implement and building cleanup.

BEN LOMBARD, JR.
ATTORNEY AT LAW
622 SISKIYOU BLVD.
POST OFFICE BOX 1090
ASHLAND, OREGON 97520
(503) 482-8491
FAX (503) 488-3239

APR 10 1990

April 5, 1990

Oregon Water Resources Department
3850 Portland Road NE
Salem, OR 97310

Attention: TOM PAUL

RE: Reference File 69623
Application of TUALATIN VALLEY IRRIGATION DISTRICT

Dear Mr. Paul:

Tualatin Valley Irrigation District wishes to amend its application for a permit to appropriate surface water, Application Number 69623, in the following particulars:

Item 3. Location of area to be irrigated, or place of use if other than irrigation.

ATTACHMENT "C" is to be amended to read a total of 31,000 acres within the above listed sections, no more than 17,500 acres of which will be irrigated in any one season. The District will identify those lands to be irrigated in a season before irrigation commences. Maps have been submitted, or will be submitted, identifying the 31,000 acres.

For uses other than irrigation, including nursery water, temperature control, livestock watering and miscellaneous farm uses, applications will be site specific within the boundaries of the Tualatin Valley Irrigation District and will be identified by the District.

Item 5. The use to which the water is to be applied is:

Irrigation during the time period January 1 to December 15, inclusive; general agricultural temperature control during the months of March, April, and May; nursery stock temperature control during the calendar year; livestock watering; miscellaneous agricultural applications including, but not limited to mixing with fertilizers, herbicides, pesticides, and any other chemical applications for agricultural purposes, farm implement and building cleanup.

In all other respects, the District's application is to stand as submitted and previously amended.

Sincerely yours,

BEN LOMBARD, JR.

BL:ph
cc: TVID

Name Tualatin Valley Irrigation District

By

Address 2330 Elm Street
Forest Grove, OR 97116

Date filed May 24, 1988

Priority

Action suspended until 3/15/95 TES

Return to applicant

Date of approval

CONSTRUCTION

Date for beginning

Date for completion

Extended to

Date for application of water

Extended to

PROSECUTION OF WORK

Form "A" filed

Form "B" filed

Form "C" filed

FINAL PROOF

Blank mailed

Proof received

Application No. 69623 E

Permit No. S-55199

Certificate No.

Stream Index, Page No. 2-54K

FEES PAID

Date	Amount	Receipt No
5-24-88	7,280.00	55166
12-11-17	$520.00	125421
	Cert. Fee	

FEES REFUNDED

Date	Amount	Check No.

ASSIGNMENTS

Date	To Whom	Address	Volume	Page

REMARKS

MAPS IN ADJUDICATION MAP BIN: POCKET 15, FOLDERS 1-

1 OF 2

JDE
503 357-3118
SEND OFD & DRAFT FD TO WM & MIKE McCORD

Name Tualatin Valley Irrigation District

By

Address 2330 Elm Street
Forest Grove, OR 97116

Date filed May 24, 1988

Priority

Action suspended until 3/15/95 TES

Return to applicant

Date of approval

CONSTRUCTION

Date for beginning

Date for completion

Extended to

Date for application of water

Extended to

PROSECUTION OF WORK

Form "A" filed

Form "B" filed

Form "C" filed

FINAL PROOF

Blank mailed

Proof received

Application No. 69623 E

Permit No. S-55199

Certificate No.

Stream Index, Page No. 2-54K

FEES PAID

Date	Amount	Receipt No
5-24-88	7,280.00	55166
12-11-17	$520.00	125421
	Cert. Fee	

FEES REFUNDED

Date	Amount	Check No.

ASSIGNMENTS

Date	To Whom	Address	Volume	Page

REMARKS

MAPS IN ADJUDICATION MAP BIN: POCKET 15, FOLDERS 1-

1 OF 2

STATE OF OREGON
WATER RESOURCES DEPARTMENT
WATER RIGHTS DIVISION

Before the Director Water Resources Department

In the matter of	)	PROPOSED
Surface Water Application	)	FINAL
S-69623 submitted by	)	ORDER
Tualatin Valley Irrigation District		

FINDINGS OF FACT

Water Use Request

1. Tualatin Valley Irrigation District requested use of 81.25 cubic feet per second of water from Tualatin River, Scoggins Creek, Dairy Creek, Gales Creek, and Scoggins Reservoir constructed under Permit R-5777, for Irrigation and Supplemental Irrigation of 34,675.78 acres, no more than 17,500 acres of which will be irrigated in any one season.

2. The area of proposed use is in Washington County within Sections 7 and 18, Township 1 North, Range 2 West, W.M., Sections 1 through 36 Township 1 North, Range 3 West, W.M., Sections 1,2,3,9,10,11,12,13, 14,15,16,17,20,21,22,23,24,25,26,27,28,33,34,35,36, Township 1 North, Range 4 West, W.M., Sections 7,14,15,16,17,18,19,20,21,22,28, 29,30,31,32,33, Township 1 South, Range 2 West, W.M., Sections 1,2, 3,4,5,6,7,8,9,10,11,12,13,14,15,16,17,18,19,20,21,22,23,24,25,26,27, 30,33,34,35,36, Township 1 South, Range 3 West, W.M., Sections 27, 29,30,31,32,33,34, Township 2 North, Range 3 West, W.M., Sections 35 and 36, Township 2 North, Range 4 West, W.M., Sections 6,7,17,18,19, 20, Township 2 South, Range 1 West, W.M., Sections 1,2,3,4,5,6,7,8, 9,10,11,12,13,14,15,16,23,24, Township 2 South, Range 2 West, W.M., Sections 1,6,7,12,17,18, Township 2 South, Range 3 West, W.M., Sections 1,2,11,12,13, Township 2 South, Range 4 West, W.M.

2. The water delivery system is described by the applicant as follows: Scoggins Creek Reservoir impounds water and releases it into Scoggins Creek for delivery downstream to be appropriated at the pumping points on Scoggins Creek, Dairy Creek, Gales Creek, and The Tualatin River. The pumping points divert water into underground pipelines that deliver water to the users. Live flow water is also diverted at the pumping points.

3. The request was made in Application S-69623 which was received by the Water Resources Department on May 24, 1988, identifying 3,500 acres, for 43.75 cfs. On December 16, 1988 the department received a letter from the applicants attorney requesting to amend this application to add an additional 3000.0 acres, thus bringing the total to 6500.0 acres and an additional 37.50 cfs. On April 10, 1990 the department received a letter from the applicants attorney requesting to amend this application to use water for irrigation and agriculture use on a total of 31,000 acres, of which no more that 17,500 will be irrigated in any one season. Maps submitted to identify the specific lands identified a total of 34,675.78 acres.

Affected Waters

1. Tualatin River, Scoggins Creek, Scoggins Reservoir, Dairy Creek and Gales Creek are not within or above a State Scenic Waterway.

2. There are senior water rights on Tualatin River, Scoggins Creek, Scoggins Reservoir, Dairy Creek and Gales Creek and on downstream waters.

Department Actions

1. The application was determined to be complete and not defective.

2. A draft technical review of the application was completed and a report of the results of that review was mailed to the applicant on May 10, 1994.

3. The technical review determined:

   a. Irrigation, including Agricultural use is allowed under the Willamette Basin Program, dated August 2, 1985
   b. The use is not prohibited by Statute.
   c. Water is available for further appropriation (at a 50 percent exceedance probability) for the period November 1 through April 30 from live flow and year round from stored water for Agriculture use, stored water is may be used for Irrigation March 1 through October 31.
   d. The use would not injure existing water rights.

4. The report of technical review listed these determinations and disclosed a number of conditions and restrictions that would likely be included in the permit if issued. These conditions and restrictions are listed in the attached draft permit.

Assessment

1. In proceeding with evaluation of Application S-69623, the following criteria were found to be relevant by the Department.
   a. The Willamette Basin Program (OAR Chapter 690, Division 502) Dated August 2, 1985
   b. The amount of water available in Tualatin River, Scoggins Creek, Scoggins Reservoir, Dairy Creek and Gales Creek
   c. The established rate and duty for the proposed use
   d. Pending, senior applications and existing water rights of record
   e. A letter from Department of Environmental Quality regarding water quality in the Tualatin River
   f. Oregon Administrative Rule Chapter 690 Division 21 which allows temporary transfers within irrigation districts
   g. Comments received

CONCLUSIONS OF LAW

1. Based upon continued evaluation, the Department finds the determinations of the technical review require modification.

2. Based on comments and data received, the Department has determined that the proposed use is within a water quality limited basin, and that there may be game fish in the area of the points-of-diversion. The Department has further determined that, to protect the resource, additional conditions on the proposed water use are necessary. The conditions, as further described on the attached draft permit, would restrict appropriations from live flow waters and would require fish screening.

3. Period of allowed use: Live flow - Irrigation and Agricultural Use November 1 through April 30. Stored water - Agricultural Use year round, Irrigation during the period of March 1 through October 31, or as may be further limited by the Bureau of Reclamation water supply contract.

4. The amount of live flow allowed from the various sources shall be no more than is naturally available during the month of April or the amount allowed under permit 35792, which ever is less. These quantities are 81.25 cfs from the Tualatin River, 23.6 cfs from Scoggins Creek, 8 cfs from Dairy Creek, and 13 cfs from Gales Creek.

5. The Department finds that no more than 81.25 cfs (Total of 43.75 cfs 5-24-1988, and 37.50 cfs 12-16-1988) would be necessary for the proposed use. The amount of water requested, 81.25 cfs, is allowable as conditioned.

6. The application was filed prior to the adoption of OAR 690-05, therefore the submission of land use information with the application is not required.

7. The proposed use would not conflict with existing water rights, and, if exercised in accordance with law, rule, and the proposed conditions would not result in injury to existing water users.

8. The proposed use, as conditioned in the draft permit, complies with all other rules of the Commission.

9. Pursuant to Chapter 416, Oregon laws, 1995, enacted by the 68th Oregon Legislative Assembly, and given the findings listed above, a rebuttable presumption has been established that the use will not impair or be detrimental to the public interest if exercised in the manner described in the attached draft permit.

10. Therefore, the proposed use, as conditioned, and described in the attached draft permit, would not impair or be detrimental to the public interest.

PROPOSED ORDER

IT IS PROPOSED that Application S-69623 in the name of Tualatin Valley Irrigation District be approved for irrigation, incluing agricultural use, on 17,175.78 acres, and agricultural use on 17,500.0 acres, as provided in the attached draft permit.

DATED September 10, 1996

Dwight French
Water Rights Section Manager

NOTICE:
This Proposed Final Order is issued by the Department pursuant to Chapter 416, Oregon laws, 1995, enacted by the 68th Oregon Legislative Assembly.

To seek changes in this proposed final order, you must file a formal protest.

Formal protests to this proposed final order must be made in proper form

and accompanied by the statutory fee in the amount of $200 and proof of service upon the applicant. Note: The applicant is not subject to this fee.

For other than the applicant, if you agree with the findings in this proposed order, but wish to maintain your right to participate in any contested case proceeding or judicial review, you must file a written request for standing. Requests for standing in proceedings relating to this application must be made in the proper form and accompanied by the statutory fee in the amount of $50.

Protests or requests for standing, along with the appropriate fees must be received by the Water Resources Department in Salem, Oregon by 5:00 pm on October 25, 1996.

Only the applicant and any persons who timely file a protest or request for standing may participate in further proceedings before the Department or the Commission which deal with this Application.

DRAFT
STATE OF OREGON

COUNTY OF WASHINGTON

DRAFT PERMIT TO APPROPRIATE THE PUBLIC WATERS

THIS DRAFT PERMIT IS HEREBY ISSUED TO

TUALATIN VALLEY IRRIGATION DISTRICT
2330 ELM STREET (503)357-3118
FOREST GROVE, OREGON 97116

The specific limits for the use are listed below along with conditions of use.

APPLICATION FILE NUMBER: S-69623

SOURCE OF WATER: TUALATIN RIVER, SCOGGINS CREEK, ~~DAIRY CREEK~~, ~~GALES CREEK~~ AND SCOGGINS RESERVOIR CONSTRUCTED UNDER PERMIT R-5777

PURPOSE OR USE: IRRIGATION (AGRICULTURAL USE) ON 34,675.78 ACRES AND PRIMARY IRRIGATION OF 17175.78 ACRES.

QUANTITY OF WATER: 81.25 CFS (TOTAL AMOUNT)

RATE: 81.25 TOTAL CFS FROM NATURAL FLOW BEING UP TO 81.25 CFS FROM THE TUALATIN RIVER, 23.6 CFS FROM SCOGGINS CREEK, 8 CFS FROM DAIRY CREEK, AND 13 CFS FROM GALES CREEK, WITH ANY DEFICIENCY IN NATURAL FLOW MADE UP FROM STORAGE IN SCOGGINS RESERVOIR CONSTRUCTED UNDER PERMIT R-5777.

PERIOD OF ALLOWED USE: LIVE FLOW - NOVEMBER 1 THROUGH APRIL 30, FOR AGRICULTURAL USE; MARCH 1 THROUGH APRIL 30, FOR IRRIGATION. STORED WATER - AGRICULTURAL USE YEAR ROUND, IRRIGATION DURING THE PERIOD OF MARCH 1 THROUGH OCTOBER 31, OR AS MAY BE FURTHER LIMITED BY THE BUREAU OF RECLAMATION WATER SUPPLY CONTRACT.

DATE OF PRIORITY: MAY 24, 1988 FOR 43.75 CFS, DECEMBER 16, 1988 FOR 37.50 CFS

POINT OF DIVERSION LOCATION: NW 1/4 SW 1/4, SECTION 8, T 1 S, R 3 W, W.M.; 1820 FEET NORTH & 710 FEET EAST FROM SW CORNER, SECTION 8; NW 1/4 NW 1/4, SECTION 26, T 1 S, R 4 W, W.M.; 1330 FEET SOUTH & 10 FEET EAST FROM NW CORNER, SECTION 26; NE 1/4 NE 1/4, SECTION 20, T 1 S, R 4 W, W.M.; 700 FEET SOUTH & 1030 FEET WEST FROM NE CORNER, SECTION 20, T 1 S, R 4 W, W.M.

The amount of water used for AGRICULTURAL OPERATIONS is limited to a diversion of 0.15 cubic foot per second per acre. For the irrigation of **containerized nursery plants**, the amount of water diverted is limited to ONE-FORTIETH of one cubic foot per second (or its equivalent) and 5.0 acre feet per acre per year. For the irrigation of **in ground nursery plants** the amount of water diverted is limited to ONE-EIGHTIETH of one cubic foot per second (or its equivalent) and 2.5 acre feet per acre per year. The use of water for NURSERY OPERATIONS may be made at anytime of the year that the use is beneficial. For the irrigation of **any other crop**, the amount of water diverted is limited to ONE-EIGHTIETH of one cubic foot per second (or its equivalent) and 2.5 acre feet per acre during the irrigation season of each year.

No more than 17,500 acres shall be irrigated in any irrigation season. The district must submit a list of the acres to be irrigated by June 1 of each year.

STATUS A - ORIGINAL (ASSESSED LANDS)/PRIMARY AGRICULTURAL USE P-35792
STATUS B - USA/PRIMARY AGRICULTURAL USE P-49958
STATUS C - NEW/PRIMARY IRRIGATION AND AGRICULTURAL USE APPLICATION 69623

POINT OF DIVERSION LOCATION:

DIVERSION POINT	RM	NAME	DIVERSION LEGAL DESCRIPTION	¼¼	TAX LOT	STATUS
9.5		TUALATIN COUNTRY CLUB	2S1W14	SESE	200	C
12.0		WANETA CHAMBERLIN	2S1W16	SESE	108	C
13.2		MADGE MORAND	2S1W16	NWSW	2600	C
13.7		JAMES HASUIKE	2S1W17	NESW	207	B
13.7		THOMAS O'HALLORAN	2S1W17	NESW	1000	A
14.5		GENE CLARK	2S1W17	NWSE	601	C
15.1		THATCHER LOEN	2S1W20	NENE	600	C
15.5		DENE MALLORY	2S1W20	NENW	400	B
16.5		WALTER WANDERSLEBEN	2S1W19	NENW	1300	C
17.0		GLEN WETZEL	2S1W19	NWNW	1000	A
17.4		TONY AMSTAD	2S1W18	SWSW	500	B
17.6		LYNN HENRIKSEN	2S1W18	SESW	1300	C
17.9		DANIEL DENNIS	2S1W18	SESW	1400	B
18.5		JIM FISHER	2S1W18	NWSW	1501	B
19.3		OREGON AZALEAS	2S1W18	SENW	601	A
19.5		TONY AMSTAD	2S1W18	NWNW	700-702-800	A
20.2		BAGGENSTOS BROTHERS	2S1W 7	NWSW	1400-1401	B
20.3		TONY AMSTAD	2S1W 7	NWSW	1500-1600	B
			2S2W12		2500	A
21.2		ARTHUR ROTH	2S2W13	NENW	606	B
21.4		DONALD WACHLIN	2S2W13	SWNW	300-400	A
22.0		STAN GOTTER	2S2W14	SENE	100	B
22.0		CLAUDE NAUJOCK	2S2W14	SENE	900	C
23.7		ROWELL BROTHERS	2S2W14	SWNW	500	A
			2S2W15		100-201	B
24.0		ROWELL BROTHERS	2S2W14	NWNW	1400	B
25.0		WILLIAM SHEPPARD	2S2W11	SWSE	607	B
25.1		ALDEN OLESON	2S2W11	SWSE	702	B
25.3		OREGON HERITAGE DEV.	2S2W11	NWSE	1000	B
			2S2W 3		1202-05	C
25.4		DALE STOBBE	2S2W11	NESW	100	B
25.4		LORETTA FLINT	2S2W11	NESW	103	B
25.4		HARLAN FLINT	2S2W11	NESW	101	B
25.4		BYRON FLINT	2S2W11	NESW	102	B
25.9		CLARENCE ITEL	2S2W11	NWSW	400	A
25.9		JAY HOFFMAN	2S2W11	NWSW	500	B
26.1		TONY AMSTAD	2S2W10	NESE		
26.5		LARRAINE BOGGS	2S2W10	NWSE	100	A
26.7		VIVIAN ANDERSON	2S2W10	SWNE	1201	B
26.9		JAMES STEELE	2S2W10	SENW	702	A
27.0		SHIRLEY SNIDER	2S2W10	SENW	600	A
27.4		WILLIAM NOLL	2S2W10	SWNW	800	A
28.0		JAMES STEELE	2S2W10	SESW	2100	A
28.6		JAMES STAHKLE	2S2W 9	NWSE	1803	B
28.6		SAM GOTTER	2S2W 9	NWSE	1801	B
29.5		STEVE LORENCE	2S2W 9	SENW	1200	B
29.5		RICHARD BERTELLOTTI	2S2W 9	SENW	1501	B
30.0		JAMES BROWN, JR	2S2W 4	SWSE	100	A
30.0		JAMES BROWN,SR	2S2W 4	SWSE	700	A
30.0		MOLLY TIETZE	2S2W 4	SWSE	800	A
30.2		FRANK PUCILOSKI	2S2W 4	SESW	100	C
31.0		NAI KIM	2S2W 4	NWNW	600	A

31.0	GREG SORENSON	1S2W 4	NWNW	200A
31.3	DON ROSHAK	1S2W 5	NENE	900A
31.5	THOMAS BOESHMA (2POD)	2S2W 5	NWNE	103-105A
31.6	RALPH CHRISTIANSEN	2S2W 5	NWNE	100A
31.8	TONY AMSTAD	2S2W 5	NWNE	107A
32.1	TONY AMSTAD	1S2W32	SWSE	106A
32.1	ARKLE LILE	1S2W32	SWSE	190A
32.4	CAROLYN COOK	1S2W32	NWSE	300A
32.5	FORREST COWGILL	1S2W32	NWSE	400A
32.5	DOROTHY SCHMIDLIN	1S2W32	NWSE	190B
32.6	MYRON BISH	1S2W32	NWSE	800C
32.6	HEIKES FARMS	1S2W32	NWSE	609C
32.8	HEIKES FARMS	1S2W32	SWNE	600A
		1S2W29		601-1100C
33.1	RALPH PUNCOCHAR	1S2W32	NENE	201A
33.3	RUDOLPH HUSERIK	1S2W29	SESE	1700A
33.3	EDNA DAVIS	1S2W29	SESE	300B
33.3	BELLAMY/VASQUEZ	1S2W29	SESE	701C
33.5	YVONNE CRESAL	1S2W28	NWSW	1400C
33.6	IVAN JENSEN	1S2W28	NWSW	1200A
		1S2W21		800C
33.6	LOREN REHSE	1S2W28	NWSW	200A
33.6	TANKERSLEY FARMS	1S2W28	NWSW	202B
33.6	ROSS ISLAND SAND & GRAVEL	1S2W28	NWSW	1800A
33.6	COLUMBIA EMPIRE FARMS	1S2W28	NWSW	2500A
33.7	MARIE WATTS	1S2W28	SWNW	700C
34.1	JOHN WANDELL	1S2W28	NENW	600C
34.2	OCEAN PIONEER	1S2W21	SESW	1500A
34.2	ISABEL VANDECOEVERING	1S2W21	SESW	1400B
34.5	ROSIE GOLDSMITH	1S2W21	NESW	400B
34.6	HANS GRUNBAUM	1S2W21	NESW	900B
35.2	FRED THURNHEER	1S2W21	NWSE	600C
35.4	JOHN MARTIN	1S2W21	NWSE	1400A
35.6	JOHN MARTIN	1S2W21	SWNE	1401A
35.4	HEIKES FARMS	1S2W21	NWSE	
36.0	FRED WALLENDER	1S2W21	NWNE	901C
36.2	MERIWEATHER GOLF (2 POD)	1S2W16	SWSE	100-109B
38.0	DARRELL STOFFER	1S2W16	NENW	1900A
38.4	WILHELMIA WAIBEL	1S2W17	NENE	3500A
38.5	LICORICE LANE	1S2W17	NENE	100A
39.0	LICORICE LANE	1S2W17	SWNE	1100-1203A
40.4	LAWRENCE WAIBEL	1S2W17	SWSW	1000A
		1S2W18		600B
41.1	HILLECKE BROTHERS	1S2W18	NESE	100A
41.1	ROY MALENSKY	1S2W18	NESE	200C
41.4	ROGER MADSEN	1S2W18	NWSE	800A
42.0	SANAFIL,INC	1S2W18	SWNW	1000A
42.5	TOM RADOMSKI	1S2W 7	SWSW	1800C
42.5	ALAN JESSE	1S2W 7	SWSW	1200-1300A
		1S2W 7		800C
42.9	LARRY SOUZA	1S2W 7	SESW	1090A
43.0	SANAFIL,INC	1S2W 7	SESW	1100A
43.3	DOUGLAS MORILON	1S2W 7	NESW	1000-1001A
44.1	CARL PIERSON	1S2W 7	NWSW	500A
44.8	MAXINE ERDMAN	1S3W12	SWNE	500A
44.6	GEORGE ROSE	1S3W12	SENE	402A
45.3	GEORGE ROSE	1S3W12	SENW	402A
45.9	JASON MCCANN	1S3W11	NESE	C
45.9	RICHARD STANLEY	1S3W11	NESE	304C

46.0	PEG NELSON-OSLUND	1S3W11	NESE	500-600C
46.0	RICHARD SCHOELER	1S3W11	NESE	300A
46.0	JUANETA KUMMER	1S3W11	NESE	1200A
46.0	DAN HERING	1S3W11	NESE	800-1500A
46.2	JERRY TANKERSLEY	1S3W11	SWSE	100A
46.6	MANUEL VASQUEZ	1S3W11	SWSE	200-201A
46.7	JUANETA KUMMER	1S3W11	SWSE	1200A
47.0	GEORGE ING	1S3W11	SESW	402A
47.0	RON VANDESCHUERE	1S3W11	SESW	1300A
47.0	BART KAMNA	1S3W11	SESW	401A
47.3	RON VANDESCHUERE	1S3W11	SWSW	600A
48.0	DETHLEF JANS	1S3W10	SENE	300C
48.1	LAURIE SPEER	1S3W10	SENE	1101A
49.0	DAN HERING	1S3W 3	SESE	300A
49.5	MARTIN SCHOLZ	1S3W 3	SWSE	190-200A
49.5	MARTIN SCHOLZ	1S3W 3	SWSE	100-101A
49.5	WES & RUSS BEHRMAN	1S3W 3	SWSE	100C
49.8	LAURIE SPEER	1S3W 3	SESW	500A
50.1	LAURIE SPEER	1S3W 3	SESW	100A
50.3	LAURIE SPEER	1S3W 3	NWSW	102A
50.5	HEE LEE	1S3W 3	NWSW	100A
50.8	PASCUAL GARCIA	1S3W 4	NESE	100C
51.1	GREG PETERS	1S3W 3	SWSW	600A
51.5	HOWARD VANDYKE	1S3W 9	NENE	400A
52.0	CALVIN KRAHMER	1S3W 9	NESE	200-300A
52.1	CALVIN KRAHMER	1S3W 9	NESE	300A
52.1	CHARLES COLEGROVE	1S3W 9	NESE	801C
52.5	DINSDALE FARMS (2 POD)	1S3W 9	SESE	100A
52.8	LLOYD DUYCK	1S3W 9	SWSE	700-800-1300 A
52.8	KEY BANK OF OREGON	1S3W 9	SWSE	700A
53.4	LEO SHERRY	1S3W 9	SWSW	1200A
53.4	RICHARD VAN DYKE	1S3W 9	SWSW	202C
53.5	GAIL HERING	1S3W 9	SWSW	1000A
53.5	ROBERT DUNCALF	1S3W 9	SWSW	1100A
53.9	ROBERT DUNCALF	1S3W 9	SWSW	1400C
53.9	BOB LAFOLLETTE	1S3W 8	NESE	800C
53.9	LOYAL LEFORE	1S3W 8	NESE	900C
54.6	GEORGE PRUITT	1S3W 8	SWNE	700A
55.0	UNIFIED SEWERAGE AGENCY	1S3W 8	NENW	300B
55.7	ZURCHER ET AL	1S3W 9	NWSW	100A
55.7	ZURCHER ET AL	1S3W 9	NWSW	100A
55.7	ZURCHER ET AL	1S3W 9	NWSW	501A
55.7	FRED HOVDA	1S3W 9	NWSW	600A
56.3	TUALATIN VALLEY IRRI DIST	1S3W 8	NWSW	(SHPP)
56.7	MIKE MAROON	1S3W18	NWNE	100A
56.8	GALES CREEK			
57.5	DELBERT VANAKEN	1S3W18	NWNW	700A
57.5	LOVEJOY CENTER	1S3W18	NWNW	500A
57.6	WAYNE NUTSCH	1S4W13	SENE	600A
57.7	EUGENE VAN DYKE	1S4W13	SENE	500A
57.9	LOVEJOY CENTER	1S3W13	NESE	600A
58.0	PAUL SIMPSON	1S4W13	NESE	700A
58.7	HOWARD POWELL	1S4W13	SWSE	1101C
58.8	ALFRED HUTCHINSON (2 POD)	1S4W24	NWNE	500A
58.8	ALFRED HUTCHINSON	1S4W24	NWNE	3500A
59.5	ALFRED HUTCHINSON	1S4W24	NESW	601A
59.5	GARY ZURCHER	1S4W24	NESW	600C
59.7	BETTY MEIWES/BEVERLY MEEUWSEN	1S4W24	SWSE	900A
60.0	SCOGGIN CREEK			

60.4	JIM FISHER	1S3W25	SWNE	1801A
60.4	TALON BUCHHOLZ	1S3W25	SWNE	1600A
60.5	IVAN HEIN	1S3W25	NESW	1500C
60.5	JOHN AGUIRRE	1S3W25	NESW	701A
60.9	HAROLD BATES	1S4W25	SESW	300A
61.2	ROBERT WISMER	1S4W36	NWNW	500A
61.7	ROBERT WISMER	1S4W36	SWNW	500A
61.9	WAPATO CANAL	1S4W36	NWSW	
62.4	JAMES BEECHER	1S4W35	NWSE	3400C
62.6	HAROLD BATES	1S4W35	NWSE	2000A
63.0	LYELL GARDNER	1S4W35	NWSW	2500A
63.3	DON WALDRON	1S4W34	NESE	1000C
63.4	LILLIAN BEELER	1S4W34	NWSE	400A
63.5	LILLIAN BEELER	1S4W34	NWSE	1100A
63.5	HARRY WEITZER	1S4W34	NWSE	1200A
63.9	MULHOLLAND FARMS	1S4W34	SWSW	600A
64.0	BRUCE MILLER	1S4W34	SWSW	1400A

WAPATO DIVERSION USERS (See RM 61.9)

AGUIRRE & SCOTT FARMS	RICHARD ADAMSON
HAROLD BATES	RON BATES
JAMES BEECHER	LILLIAN BEELER
GENE BIGGINS	LOIS CROP
CHRISTOPHER DOLBY	FARMERS HOME ADMINISTRATION
JAMES FISHER	LESLIE FRUIN
FURUKAWA BROTHERS	CITY OF GASTON
KEATON GILDERSLEEVE	* KEVIN GUY
WILLIAM HEESACKER	DWAYNE HEIKES
HUSERIK BROTHERS	* KENNETH MCADAMS
CARL RASMUSSEN	DENNIS REESE
DON RICHTER	FRANCIS ROBB
CRAIG SAUERS	ALFRED SPRY
* ALEX STEEL	* REVA STILLER
* RICHARD UNDERWOOD	UNITED STATES DEPT OF FISH AND WILDLIFE
ALVIN VANDYKE	J A WATENPAUGH

* STATUS "C" ALL THE REST STATUS "A"

SCOGGIN CREEK

DIVERSION POINT RM	DIVERSION NAME	LEGAL DESCRIPTION	¼¼	LOT	TAX STATUS
	ANTHONY BOONEFF				
	LEWIS DISCHNER				
	FIVE OAKS LIMITED				
	JAMES HAYES				
	PATTON VALLEY PUMP PLANT	1S4W 26	NWNW		
	ALVIN VANDYKE				

LOCATION OF PLACE OF USE:

Orig Acres	Addtl Acres	P/A/S	Location	S	Twn	Rng	Name	Map
0.00	4.20	P	SWNW	7	1 N	2 W	REMI COUSSENS	88
0.00	3.10	P	NWSW	7	1 N	2 W	REMI COUSSENS	88
0.00	14.50	S	NWSW	7	1 N	2 W	REMI COUSSENS	90
0.00	2.70	S	SESW	7	1 N	2 W	REMI COUSSENS	90
0.00	0.50	S	NWNW	18	1 N	2 W	REMI COUSSENS	90
0.00	0.20	P	NENE	2	1 N	3 W	M.V. CROPP FARMS	275,276
0.00	2.60	S	NENE	2	1 N	3 W	M.V. CROPP FARMS	275,276

5.20	0.00	P	NENE	2	1	N	3	W	MELVIN FINEGAN	ORIGINAL MAP 647
40.78	0.00	P	NWNE	2	1	N	3	W	MELVIN FINEGAN	ORIGINAL MAP 647
0.00	4.20	P	SWNE	2	1	N	3	W	KENNETH BERGER	212
30.10	0.00	P	SWNE	2	1	N	3	W	MELVIN FINEGAN	ORIGINAL MAP 647
0.00	25.90	P	SENE	2	1	N	3	W	KENNETH BERGER	212
16.80	0.00	P	NENW	2	1	N	3	W	MELVIN FINEGAN	ORIGINAL MAP 647
22.60	0.00	P	NENW	2	1	N	3	W	REMI COUSSENS	ORIGINAL MAP 646
16.20	0.00	P	NWNW	2	1	N	3	W	REMI COUSSENS	ORIGINAL MAP 646
20.20	0.00	P	NWNW	2	1	N	3	W	MELVIN FINEGAN	ORIGINAL MAP 647
0.00	0.30	P	SWNW	2	1	N	3	W	WILL & EDNA DURIG	213
3.80	0.00	P	SWNW	2	1	N	3	W	MELVIN FINEGAN	ORIGINAL MAP 647
22.00	0.00	P	SENW	2	1	N	3	W	MELVIN FINEGAN	ORIGINAL MAP 647
0.00	28.10	P	NESW	2	1	N	3	W	WILL & EDNA DURIG	213
0.00	18.70	P	NWSW	2	1	N	3	W	WILL & EDNA DURIG	213
0.00	18.50	P	SWSW	2	1	N	3	W	BILL & BOB TOLKE	289 290
0.00	10.80	P	SESW	2	1	N	3	W	BILL & BOB TOLKE	289 290
0.00	21.60	P	SESW	2	1	N	3	W	WILL & EDNA DURIG	213
0.00	4.60	P	NESE	2	1	N	3	W	KENNETH BERGER	212
4.90	0.00	P	NESE	2	1	N	3	W	KENNETH BERGER	ORIGINAL MAP 632
0.00	13.10	P	NWSE	2	1	N	3	W	WILL & EDNA DURIG	213
10.40	0.00	P	NWSE	2	1	N	3	W	KENNETH BERGER	ORIGINAL MAP 632
0.00	1.90	P	SWSE	2	1	N	3	W	BILL & BOB TOLKE	289 290
0.00	13.90	P	SWSE	2	1	N	3	W	WILL & EDNA DURIG	213
24.40	0.00	P	SWSE	2	1	N	3	W	KENNETH BERGER	ORIGINAL MAP 632
12.40	0.00	P	SESE	2	1	N	3	W	KENNETH BERGER	ORIGINAL MAP 632
0.00	3.80	S	NENE	3	1	N	3	W	REMI COUSSENS	91
0.30	0.00	P	NENE	3	1	N	3	W	MELVIN FINEGAN	ORIGINAL MAP 647
0.00	8.40	S	NWNE	3	1	N	3	W	REMI COUSSENS	91
23.60	0.00	S	NWNE	3	1	N	3	W	REMI COUSSENS	ORIGINAL MAP 569
0.00	6.00	S	SWNE	3	1	N	3	W	REMI COUSSENS	91
0.00	7.70	P	SWNE	3	1	N	3	W	MELVIN & HAROLD DERSHAM	676
12.10	0.00	S	SWNE	3	1	N	3	W	JOSEPH HERTEL	ORIGINAL MAP 568
0.00	1.10	S	SENE	3	1	N	3	W	REMI COUSSENS	91
0.00	0.30	P	NENW	3	1	N	3	W	REMI COUSSENS	91
0.00	10.60	S	NENW	3	1	N	3	W	REMI COUSSENS	91
0.90	0.00	S	NENW	3	1	N	3	W	JOSEPH HERTEL	ORIGINAL MAP 568
25.60	0.00	S	NENW	3	1	N	3	W	REMI COUSSENS	ORIGINAL MAP 569
0.00	2.10	P	NWNW	3	1	N	3	W	REMI COUSSENS	91
0.00	12.50	S	NWNW	3	1	N	3	W	REMI COUSSENS	91
0.00	2.30	S	SWNW	3	1	N	3	W	NORBET PETERS	137
20.70	0.00	S	SWNW	3	1	N	3	W	JOSEPH HERTEL	ORIGINAL MAP 568
0.00	0.20	S	SENW	3	1	N	3	W	REMI COUSSENS	91
35.50	0.00	S	SENW	3	1	N	3	W	JOSEPH HERTEL	ORIGINAL MAP 568
0.00	22.00	S	NESW	3	1	N	3	W	NORBET PETERS	137
6.60	0.00	S	NESW	3	1	N	3	W	JOSEPH HERTEL	ORIGINAL MAP 568
8.10	0.00	S	NESW	3	1	N	3	W	R.B. PAMPLIN JR.	ORIGINAL MAP 567
0.00	6.40	P	NWSW	3	1	N	3	W	NORBET PETERS	137
0.00	22.10	S	NWSW	3	1	N	3	W	NORBET PETERS	137
0.50	0.00	S	NWSW	3	1	N	3	W	JOSEPH HERTEL	ORIGINAL MAP 568
9.70	0.00	S	NWSW	3	1	N	3	W	R.B. PAMPLIN JR.	ORIGINAL MAP 567
0.00	19.70	P	SWSW	3	1	N	3	W	CHARLES HERTEL	264
1.80	0.00	S	SWSW	3	1	N	3	W	R.B. PAMPLIN JR.	ORIGINAL MAP 567
0.00	1.10	P	SESW	3	1	N	3	W	EDWIN DUYCK	149
0.00	4.50	S	SESW	3	1	N	3	W	NORBET PETERS	137
0.00	4.60	P	SESW	3	1	N	3	W	CHARLES HERTEL	264
5.00	0.00	S	SESW	3	1	N	3	W	R.B. PAMPLIN JR.	ORIGINAL MAP 567
21.70	0.00	P	SESW	3	1	N	3	W	FRANCIS HERTEL	ORIGINAL MAP 565
0.00	7.50	P	NESE	3	1	N	3	W	MELVIN & HAROLD DERSHAM	676
11.40	0.00	P	NESE	3	1	N	3	W	MELVIN E. DERSHAM	ORIGINAL MAP 631
0.00	3.40	S	NWSE	3	1	N	3	W	NORBET PETERS	137
3.70	0.00	S	NWSE	3	1	N	3	W	JOSEPH HERTEL	ORIGINAL MAP 568
28.80	0.00	P	NWSE	3	1	N	3	W	MELVIN E. DERSHAM	ORIGINAL MAP 631
0.00	0.04	S	SWSE	3	1	N	3	W	NORBET PETERS	137
0.00	3.30	P	SWSE	3	1	N	3	W	EDWIN DUYCK	149
0.00	11.30	P	SWSE	3	1	N	3	W	MELVIN & HAROLD DERSHAM	676
0.00	14.10	P	SWSE	3	1	N	3	W	EDWIN H. DUYCK	U-3
9.10	0.00	P	SWSE	3	1	N	3	W	MELVIN E. DERSHAM	ORIGINAL MAP 631
14.10	0.00	P	SWSE	3	1	N	3	W	EDWIN H DUYCK	ORIGINAL MAP 566
0.00	5.50	P	SESE	3	1	N	3	W	MELVIN & HAROLD DERSHAM	676
0.00	8.70	P	SESE	3	1	N	3	W	EDWIN H. DUYCK	U-3
0.00	12.10	P	SESE	3	1	N	3	W	BILL & BOB TOLKE	289 290
0.70	0.00	P	SESE	3	1	N	3	W	MELVIN E. DERSHAM	ORIGINAL MAP 631
8.70	0.00	P	SESE	3	1	N	3	W	EDWIN H DUYCK	ORIGINAL MAP 566

0.00	0.57	P	NENE	4	1	N	3	W	BOB DERSHAM	34
0.00	1.55	P	NWNE	4	1	N	3	W	BOB DERSHAM	34
0.00	11.96	P	SWNE	4	1	N	3	W	BOB DERSHAM	34
0.60	0.00	P	SWNE	4	1	N	3	W	JOSEPH A. DUYCK	ORIGINAL MAP 601
6.30	0.00	P	SWNE	4	1	N	3	W	DUYCK BROS.	ORIGINAL MAP 679
0.00	2.20	S	SENE	4	1	N	3	W	NORBET PETERS	137
0.00	10.19	P	SENE	4	1	N	3	W	BOB DERSHAM	34
0.00	2.70	P	NENW	4	1	N	3	W	SIDNEY GOBEL	98
0.00	14.90	P	NWNW	4	1	N	3	W	SIDNEY GOBEL	98
0.00	1.50	P	SWNW	4	1	N	3	W	JOSEPH A. DUYCK	45
0.00	32.50	P	SWNW	4	1	N	3	W	SIDNEY GOBEL	98
1.00	0.00	P	SWNW	4	1	N	3	W	DUYCK BROS.	ORIGINAL MAP 679
2.50	0.00	P	SWNW	4	1	N	3	W	JOSEPH A. DUYCK	ORIGINAL MAP 601
2.60	0.00	P	SWNW	4	1	N	3	W	SIDNEY T. GOBEL	ORIGINAL MAP 599
0.00	3.00	P	SENW	4	1	N	3	W	SIDNEY GOBEL	98
9.40	0.00	P	SENW	4	1	N	3	W	JOSEPH A. DUYCK	ORIGINAL MAP 601
20.30	0.00	P	SENW	4	1	N	3	W	DUYCK BROS.	ORIGINAL MAP 679
30.10	0.00	P	NESW	4	1	N	3	W	JOSEPH A. DUYCK	ORIGINAL MAP 601
0.00	11.10	S	NWSW	4	1	N	3	W	JOSEPH A. DUYCK	45
0.00	15.00	P	NWSW	4	1	N	3	W	JOSEPH A. DUYCK	45
13.90	0.00	P	NWSW	4	1	N	3	W	JOSEPH A. DUYCK	ORIGINAL MAP 601
0.00	0.91	P	SWSW	4	1	N	3	W	BOB DERSHAM	109 SUP 24
0.00	1.40	P	SWSW	4	1	N	3	W	JOSEPH A. DUYCK	45
0.00	19.50	S	SWSW	4	1	N	3	W	JOSEPH A. DUYCK	45
4.60	0.00	P	SWSW	4	1	N	3	W	JOSEPH A. DUYCK	ORIGINAL MAP 601
11.10	0.00	P	SESW	4	1	N	3	W	JOSEPH A. DUYCK	ORIGINAL MAP 601
0.00	0.30	P	NESE	4	1	N	3	W	SIDNEY GOBEL	98
0.00	4.50	P	NESE	4	1	N	3	W	NORBET PETERS	137
0.00	10.70	S	NESE	4	1	N	3	W	NORBET PETERS	137
0.10	0.00	P	NWSE	4	1	N	3	W	JOSEPH A. DUYCK	ORIGINAL MAP 601
0.00	6.40	P	NENE	5	1	N	3	W	SIDNEY GOBEL	98
0.00	7.10	P	NENE	5	1	N	3	W	A.J. VACHTER	313
2.90	0.00	P	NENE	5	1	N	3	W	SIDNEY T. GOBEL	ORIGINAL MAP 599
0.00	1.20	P	NWNE	5	1	N	3	W	MYRON DUYCK	38
0.00	22.50	P	NWNE	5	1	N	3	W	A.J. VACHTER	313
2.10	0.00	P	NWNE	5	1	N	3	W	MYRON DUYCK	ORIGINAL MAP 598
0.00	0.60	P	SWNE	5	1	N	3	W	JOSEPH A. DUYCK	45
0.00	8.00	P	SWNE	5	1	N	3	W	A.J. VACHTER	313
0.00	12.60	P	SWNE	5	1	N	3	W	MYRON DUYCK	38
13.30	0.00	P	SWNE	5	1	N	3	W	JOE & DOROTHY DUYCK	ORIGINAL MAP 600
0.00	0.20	P	SENE	5	1	N	3	W	SIDNEY GOBEL	98
0.00	0.60	P	SENE	5	1	N	3	W	A.J. VACHTER	313
0.00	5.30	P	SENE	5	1	N	3	W	JOSEPH A. DUYCK	45
7.80	0.00	P	SENE	5	1	N	3	W	JOE & DOROTHY DUYCK	ORIGINAL MAP 600
24.50	0.00	P	SENE	5	1	N	3	W	SIDNEY T. GOBEL	ORIGINAL MAP 599
0.00	0.10	P	NENW	5	1	N	3	W	A.J. VACHTER	313
0.00	3.60	P	NENW	5	1	N	3	W	MYRON DUYCK	38
25.90	0.00	P	NENW	5	1	N	3	W	MYRON DUYCK	ORIGINAL MAP 598
0.00	6.20	P	NWNW	5	1	N	3	W	WILLIS MEEUWSEN	227
2.00	0.00	P	NWNW	5	1	N	3	W	MYRON DUYCK	ORIGINAL MAP 598
25.00	0.00	P	NWNW	5	1	N	3	W	WILLIS A. MEEUWSEN	ORIGINAL MAP 597
0.00	5.90	P	SWNW	5	1	N	3	W	MYRON DUYCK	38
0.00	24.70	P	SWNW	5	1	N	3	W	WILLIS MEEUWSEN	227
5.10	0.00	P	SWNW	5	1	N	3	W	WALTER R. DUYCK	ORIGINAL MAP 595
0.00	36.50	P	SENW	5	1	N	3	W	MYRON DUYCK	38
0.00	23.40	P	SWSW	5	1	N	3	W	ROSIE SPIERING	46
0.00	25.90	P	SESW	5	1	N	3	W	ROSIE SPIERING	46
0.00	1.80	S	NESE	5	1	N	3	W	JOSEPH A. DUYCK	45
0.00	2.50	P	NESE	5	1	N	3	W	JACK SUELA	312
0.00	6.40	P	NESE	5	1	N	3	W	JOSEPH A. DUYCK	45
3.80	0.00	P	NESE	5	1	N	3	W	JOE & DOROTHY DUYCK	ORIGINAL MAP 600
0.00	0.20	P	NWSE	5	1	N	3	W	JACK SUELA	312
0.00	0.50	P	NWSE	5	1	N	3	W	JOSEPH A. DUYCK	45
0.00	1.40	P	SWSE	5	1	N	3	W	JACK SUELA	312
0.00	2.67	P	SWSE	5	1	N	3	W	RALPH DUYCK	235
0.00	3.90	S	SWSE	5	1	N	3	W	BOB DERSHAM	109 SUP 24
2.70	0.00	P	SWSE	5	1	N	3	W	JULIUS C. DUYCK	ORIGINAL MAP 583
0.00	2.30	P	SESE	5	1	N	3	W	JACK SUELA	312
0.00	5.90	S	SESE	5	1	N	3	W	JOSEPH A. DUYCK	45
0.00	13.80	P	SESE	5	1	N	3	W	BOB DERSHAM	109 SUP 24
1.60	0.00	P	SESE	5	1	N	3	W	JULIUS C. DUYCK	ORIGINAL MAP 583
0.00	19.80	P	NENE	6	1	N	3	W	WILLIS MEEVWSEN	227
7.70	0.00	P	NENE	6	1	N	3	W	WILLIAM J. HERINCKX	ORIGINAL MAP 596

32.70	0.00	P	NWNE	6	1	N	3	W	WILLIAM J. HERINCKX	ORIGINAL MAP 596
19.00	0.00	P	SWNE	6	1	N	3	W	WALTER R. DUYCK	ORIGINAL MAP 595
0.00	3.50	P	SENE	6	1	N	3	W	WILLIS MEEVWSEN	227
34.80	0.00	P	SENE	6	1	N	3	W	WALTER R. DUYCK	ORIGINAL MAP 595
0.00	27.00	P	SWNW	6	1	N	3	W	GUY NOWELS	302
0.00	16.70	P	SENW	6	1	N	3	W	GUY NOWELS	302
0.00	27.32	P	NESE	6	1	N	3	W	CECILIA DUYCK	47
12.90	0.00	P	NESE	6	1	N	3	W	CECILIA DUYCK	ORIGINAL MAP 576
0.00	10.00	P	NWSE	6	1	N	3	W	TOM & BRIAN DUYCK	285
0.00	19.30	P	NWSE	6	1	N	3	W	CYRIL VANDEHEY	324
0.00	9.00	P	SWSE	6	1	N	3	W	TOM & BRIAN DUYCK	285
0.00	17.20	P	SWSE	6	1	N	3	W	CYRIL VANDEHEY	324
39.10	0.00	P	SESE	6	1	N	3	W	CECILIA DUYCK	ORIGINAL MAP 576
0.00	5.54	P	NENE	7	1	N	3	W	LAWRENCE SPIERING	8
0.00	10.40	P	NENE	7	1	N	3	W	LYLE MEEUWSEN	680
0.00	10.60	P	NENE	7	1	N	3	W	KENNETH ACKERMAN	315
7.00	0.00	P	NENE	7	1	N	3	W	LAWRENCE J. SPIERING	ORIGINAL MAP 584
0.00	2.05	P	NWNE	7	1	N	3	W	LAWRENCE SPIERING	8
3.00	0.00	P	NWNE	7	1	N	3	W	LAWRENCE J. SPIERING	ORIGINAL MAP 584
33.30	0.00	P	NWNE	7	1	N	3	W	CECIL HERB	ORIGINAL MAP 585
0.00	0.06	S	SWNE	7	1	N	3	W	EUGENE VANDEHEY	268
0.00	5.07	P	SWNE	7	1	N	3	W	LAWRENCE SPIERING	8
0.00	12.20	S	SWNE	7	1	N	3	W	RON TANKERSLEY	255
18.50	0.00	P	SWNE	7	1	N	3	W	CECIL HERB	ORIGINAL MAP 585
0.00	0.70	S	SENE	7	1	N	3	W	EUGENE VANDEHEY	268
0.00	13.04	P	SENE	7	1	N	3	W	LAWRENCE SPIERING	8
0.00	16.40	P	SENE	7	1	N	3	W	KENNETH ACKERMAN	315
0.00	4.37	P	NENW	7	1	N	3	W	KENNETH PETERS	35
33.80	0.00	P	NENW	7	1	N	3	W	CECIL HERB	ORIGINAL MAP 585
0.00	3.30	P	NWNW	7	1	N	3	W	HUGH HESS	326
0.00	19.70	P	NWNW	7	1	N	3	W	KENNETH PETERS	35
9.40	0.00	P	NWNW	7	1	N	3	W	GLEN P. IRELAND	ORIGINAL MAP 586
0.00	12.43	P	SWNW	7	1	N	3	W	KENNETH PETERS	35
25.50	0.00	P	SWNW	7	1	N	3	W	GLEN P. IRELAND	ORIGINAL MAP 586
0.00	2.75	P	SENW	7	1	N	3	W	KENNETH PETERS	35
0.00	5.20	S	SENW	7	1	N	3	W	RON TANKERSLEY	255
1.80	0.00	P	SENW	7	1	N	3	W	GLEN P. IRELAND	ORIGINAL MAP 586
28.90	0.00	P	SENW	7	1	N	3	W	CECIL HERB	ORIGINAL MAP 585
0.00	27.60	S	NESW	7	1	N	3	W	RON TANKERSLEY	255
0.00	26.00	S	NWSW	7	1	N	3	W	RON TANKERSLEY	255
8.40	0.00	P	SWSW	7	1	N	3	W	ROSE YUNKER	ORIGINAL MAP 588
0.00	12.40	P	NESE	7	1	N	3	W	KENNETH ACKERMAN	315
0.00	16.70	S	NESE	7	1	N	3	W	EUGENE VANDEHEY	268
0.00	6.10	S	NWSE	7	1	N	3	W	EUGENE VANDEHEY	268
0.00	19.60	S	NWSE	7	1	N	3	W	RON TANKERSLEY	255
0.00	10.00	S	SWSE	7	1	N	3	W	EUGENE VANDEHEY	268
0.00	27.10	S	SESE	7	1	N	3	W	EUGENE VANDEHEY	268
0.00	3.30	S	NENE	8	1	N	3	W	BOB DERSHAM	109 SUP 24
21.60	0.00	P	NENE	8	1	N	3	W	JULIUS C. DUYCK	ORIGINAL MAP 583
0.90	0.00	S	NWNE	8	1	N	3	W	JOSEPH A. DUYCK	ORIGINAL MAP 575
24.10	0.00	P	NWNE	8	1	N	3	W	JULIUS C. DUYCK	ORIGINAL MAP 583
0.00	7.53	S	SWNE	8	1	N	3	W	RALPH DUYCK	236
6.30	0.00	S	SWNE	8	1	N	3	W	JOSEPH A. DUYCK	ORIGINAL MAP 575
0.00	9.64	S	SENE	8	1	N	3	W	RALPH DUYCK	236
0.00	22.43	P	NENW	8	1	N	3	W	STEVE DUYCK	49
1.20	0.00	P	NENW	8	1	N	3	W	STEVEN J. DUYCK	ORIGINAL MAP 582
4.40	0.00	S	NENW	8	1	N	3	W	JOSEPH A. DUYCK	ORIGINAL MAP 575
11.40	0.00	P	NENW	8	1	N	3	W	JULIUS C. DUYCK	ORIGINAL MAP 583
0.00	0.50	S	NWNW	8	1	N	3	W	JOSEPH DUYCK	48
3.40	0.00	S	NWNW	8	1	N	3	W	JOSEPH A. DUYCK	ORIGINAL MAP 575
33.80	0.00	P	NWNW	8	1	N	3	W	STEVEN J. DUYCK	ORIGINAL MAP 582
0.00	4.00	S	SWNW	8	1	N	3	W	JOSEPH DUYCK	48
26.60	0.00	S	SWNW	8	1	N	3	W	JOSEPH A. DUYCK	ORIGINAL MAP 575
31.20	0.00	S	SENW	8	1	N	3	W	JOSEPH A. DUYCK	ORIGINAL MAP 575
0.00	5.70	S	NESW	8	1	N	3	W	WILFRED PETERS	251
0.00	7.50	S	NWSW	8	1	N	3	W	WILFRED PETERS	251
0.00	3.00	S	SWSW	8	1	N	3	W	WILFRED PETERS	251
0.00	5.60	P	SWSW	8	1	N	3	W	MRS.MARVIN BURTON	226
0.00	10.90	S	SESW	8	1	N	3	W	WILFRED PETERS	251
3.40	0.00	S	SESW	8	1	N	3	W	RON TANKERSLEY	ORIGINAL MAP 581
4.20	0.00	P	SESW	8	1	N	3	W	WALTER L. CASWELL	ORIGINAL MAP 580
1.80	0.00	P	SWSE	8	1	N	3	W	WALTER L. CASWELL	ORIGINAL MAP 580
15.10	0.00	S	SWSE	8	1	N	3	W	RON TANKERSLEY	ORIGINAL MAP 581

0.00	7.23	S	NENW	9	1	N	3	W	RALPH DUYCK	236
0.00	10.38	S	NWNW	9	1	N	3	W	BOB DERSHAM	109 SUP 24
0.00	13.59	S	NESW	9	1	N	3	W	MILDRED & ELMER DELPLANCHE	163
0.00	1.47	P	SESW	9	1	N	3	W	MILDRED & ELMER DELPLANCHE	163
0.00	10.00	S	SESW	9	1	N	3	W	MILDRED & ELMER DELPLANCHE	163
0.00	5.50	P	NESE	9	1	N	3	W	VYLETTE PUTNAM	126
4.60	0.00	S	NESE	9	1	N	3	W	A.E. DELPLANCHE	ORIGINAL MAP 629
0.00	6.12	S	NWSE	9	1	N	3	W	MILDRED & ELMER DELPLANCHE	163
7.50	0.00	S	NWSE	9	1	N	3	W	A.E. DELPLANCHE	ORIGINAL MAP 629
0.00	19.74	S	SWSE	9	1	N	3	W	MILDRED & ELMER DELPLANCHE	163
18.60	0.00	S	SWSE	9	1	N	3	W	A.E. DELPLANCHE	ORIGINAL MAP 629
0.00	0.47	S	SESE	9	1	N	3	W	MILDRED & ELMER DELPLANCHE	163
0.00	13.70	P	SESE	9	1	N	3	W	VYLETTE PUTNAM	126
5.00	0.00	P	SESE	9	1	N	3	W	VYLETTE PUTMAN	ORIGINAL MAP 630
12.00	0.00	S	SESE	9	1	N	3	W	A.E. DELPLANCHE	ORIGINAL MAP 629
0.00	13.60	P	NENE	10	1	N	3	W	BILL & BOB TOLKE	289 290
0.00	14.90	P	NENE	10	1	N	3	W	EDWIN H. DUYCK	U-3
14.90	0.00	P	NENE	10	1	N	3	W	EDWIN H DUYCK	ORIGINAL MAP 566
0.00	1.10	P	NWNE	10	1	N	3	W	EDWIN DUYCK	149
0.00	12.30	P	NWNE	10	1	N	3	W	EDWIN H. DUYCK	U-3
12.30	0.00	P	NWNE	10	1	N	3	W	EDWIN H DUYCK	ORIGINAL MAP 566
0.00	19.30	P	SENE	10	1	N	3	W	BILL & BOB TOLKE	289 290
0.00	1.20	P	NENW	10	1	N	3	W	EDWIN DUYCK	149
0.00	11.47	P	NENW	10	1	N	3	W	CHARLES HERTEL	264
17.70	0.00	P	NENW	10	1	N	3	W	FRANCIS HERTEL	ORIGINAL MAP 565
0.00	28.30	P	NWNW	10	1	N	3	W	CHARLES HERTEL	264
0.60	0.00	P	NWNW	10	1	N	3	W	FRANCIS HERTEL	ORIGINAL MAP 565
0.00	4.80	P	SWNW	10	1	N	3	W	CHARLES HERTEL	264
0.00	5.40	P	SENW	10	1	N	3	W	CHARLES HERTEL	264
0.00	0.40	P	NESW	10	1	N	3	W	BOB JOSSY	272
0.00	2.70	P	NESW	10	1	N	3	W	GREG & KATHLEEN SIEVERS	281
0.00	6.20	P	NWSW	10	1	N	3	W	GREG & KATHLEEN SIEVERS	281
0.00	8.80	P	SWSW	10	1	N	3	W	GREG & KATHLEEN SIEVERS	281
15.00	0.00	P	SWSW	10	1	N	3	W	DAVE & ELLEN VANASCHE	ORIGINAL MAP 685
0.00	0.40	P	SESW	10	1	N	3	W	BOB JOSSY	272
0.00	0.80	P	SESW	10	1	N	3	W	KENNETH MATHASON	273
0.00	4.12	P	SESW	10	1	N	3	W	ANNA SALZWEDEL	REVISED 54
0.00	12.20	P	SESW	10	1	N	3	W	GREG & KATHLEEN SIEVERS	281
16.50	0.00	P	SESW	10	1	N	3	W	DAVE & ELLEN VANASCHE	ORIGINAL MAP 685
0.00	26.50	P	NESE	10	1	N	3	W	BILL & BOB TOLKE	289 290
0.00	1.50	P	NWSE	10	1	N	3	W	BOB JOSSY	272
0.00	8.77	P	SWSE	10	1	N	3	W	ANNA SALZWEDEL	REVISED 54
0.00	12.40	P	SWSE	10	1	N	3	W	KENNETH MATHASON	273
0.00	13.40	P	SWSE	10	1	N	3	W	BOB JOSSY	272
0.60	0.00	P	SWSE	10	1	N	3	W	MELVIN R. SALZWEDEL	ORIGINAL MAP 641
0.00	0.30	P	SESE	10	1	N	3	W	KENNETH MATHASON	273
0.00	2.10	P	SESE	10	1	N	3	W	BOB JOSSY	272
0.00	12.10	P	SESE	10	1	N	3	W	BILL & BOB TOLKE	289 290
25.20	0.00	P	SESE	10	1	N	3	W	MELVIN R. SALZWEDEL	ORIGINAL MAP 641
0.00	3.70	P	NENE	11	1	N	3	W	REMI COUSSENS	91
0.00	4.90	P	NENE	11	1	N	3	W	BILL & BOB TOLKE	289 290
0.90	0.00	P	NENE	11	1	N	3	W	KENNETH BERGER	ORIGINAL MAP 632
0.00	39.00	P	NWNE	11	1	N	3	W	BILL & BOB TOLKE	289 290
0.90	0.00	P	NWNE	11	1	N	3	W	KENNETH BERGER	ORIGINAL MAP 632
0.00	0.70	P	SWNE	11	1	N	3	W	REMI COUSSENS	97
0.00	34.60	P	SWNE	11	1	N	3	W	BILL & BOB TOLKE	289 290
0.00	35.50	P	SWNE	11	1	N	3	W	BILL & BOB TOLKE	289 290
1.80	0.00	P	SWNE	11	1	N	3	W	REMI COUSSENS	ORIGINAL MAP 636
0.00	25.80	P	SENE	11	1	N	3	W	REMI COUSSENS	97
10.90	0.00	P	SENE	11	1	N	3	W	REMI COUSSENS	ORIGINAL MAP 636
0.00	39.20	P	NENW	11	1	N	3	W	BILL & BOB TOLKE	289 290
0.00	38.80	P	NWNW	11	1	N	3	W	BILL & BOB TOLKE	289 290
0.00	0.11	P	SWNW	11	1	N	3	W	STEVE CAWRSE	51
0.00	40.20	P	SENW	11	1	N	3	W	BILL & BOB TOLKE	289 290
0.00	4.00	P	NESW	11	1	N	3	W	BILL & BOB TOLKE	289 290
0.00	14.10	P	NESW	11	1	N	3	W	K.A. BERGER FARMS, INC.	341
0.00	20.55	P	NESW	11	1	N	3	W	STEVE CAWRSE	51
0.00	18.49	P	NWSW	11	1	N	3	W	STEVE CAWRSE	51
0.00	18.50	P	NWSW	11	1	N	3	W	BILL & BOB TOLKE	289 290
0.00	6.50	P	SWSW	11	1	N	3	W	BILL & BOB TOLKE	289 290
0.00	27.56	P	SWSW	11	1	N	3	W	STEVE CAWRSE	51
4.20	0.00	P	SWSW	11	1	N	3	W	MELVIN R. SALZWEDEL	ORIGINAL MAP 641
0.00	14.10	P	SESW	11	1	N	3	W	STEVE CAWRSE	51

0.00	26.60	P	SESW	11	1	N	3	W	K.A. BERGER FARMS, INC. 341
0.00	3.30	P	NESE	11	1	N	3	W	K.A. BERGER FARMS, INC. 341
30.00	0.00	P	NESE	11	1	N	3	W	REMI COUSSENS ORIGINAL MAP 636
0.00	3.00	P	NWSE	11	1	N	3	W	CLARENCE DUYCK 335
0.00	8.60	P	NWSE	11	1	N	3	W	BILL & BOB TOLKE 289 290
0.00	18.10	P	NWSE	11	1	N	3	W	K.A. BERGER FARMS, INC. 341
5.50	0.00	P	NWSE	11	1	N	3	W	REMI COUSSENS ORIGINAL MAP 636
0.00	37.80	P	SWSE	11	1	N	3	W	K.A. BERGER FARMS, INC. 341
0.00	38.50	P	SESE	11	1	N	3	W	K.A. BERGER FARMS, INC. 341
0.00	7.60	P	SWNE	12	1	N	3	W	REMI COUSSENS 97
0.00	16.80	P	SWNE	12	1	N	3	W	REMI COUSSENS 88
8.00	0.00	P	SWNE	12	1	N	3	W	REMI COUSSENS ORIGINAL MAP 636
0.00	30.40	P	SENE	12	1	N	3	W	REMI COUSSENS 88
0.00	2.10	P	SWNW	12	1	N	3	W	REMI COUSSENS 97
2.30	0.00	P	SWNW	12	1	N	3	W	REMI COUSSENS ORIGINAL MAP 636
0.00	11.90	P	SENW	12	1	N	3	W	REMI COUSSENS 97
9.30	0.00	P	SENW	12	1	N	3	W	REMI COUSSENS ORIGINAL MAP 636
0.00	0.60	P	NESW	12	1	N	3	W	REMI COUSSENS 97
35.30	0.00	P	NESW	12	1	N	3	W	REMI COUSSENS ORIGINAL MAP 636
0.00	1.00	P	NWSW	12	1	N	3	W	K.A. BERGER FARMS, INC. 341
35.80	0.00	P	NWSW	12	1	N	3	W	REMI COUSSENS ORIGINAL MAP 636
0.00	7.90	P	SWSW	12	1	N	3	W	REMI COUSSENS 89
0.00	26.00	P	SWSW	12	1	N	3	W	K.A. BERGER FARMS, INC. 341
0.60	0.00	S	SWSW	12	1	N	3	W	REMI COUSSENS ORIGINAL MAP 634
1.10	0.00	P	SESW	12	1	N	3	W	REMI COUSSENS ORIGINAL MAP 636
17.20	0.00	S	SESW	12	1	N	3	W	REMI COUSSENS ORIGINAL MAP 634
0.00	6.70	P	NESE	12	1	N	3	W	REMI COUSSENS 88
0.00	32.90	S	NESE	12	1	N	3	W	REMI COUSSENS 90
0.00	3.10	P	NWSE	12	1	N	3	W	REMI COUSSENS 88
0.00	18.00	S	NWSE	12	1	N	3	W	REMI COUSSENS 90
5.80	0.00	S	NWSE	12	1	N	3	W	REMI COUSSENS ORIGINAL MAP 635
8.50	0.00	P	NWSE	12	1	N	3	W	REMI COUSSENS ORIGINAL MAP 636
0.00	0.70	P	SWSE	12	1	N	3	W	REMI COUSSENS 90
0.00	6.50	S	SWSE	12	1	N	3	W	REMI COUSSENS 90
0.10	0.00	P	SWSE	12	1	N	3	W	REMI COUSSENS ORIGINAL MAP 636
25.50	0.00	S	SWSE	12	1	N	3	W	REMI COUSSENS ORIGINAL MAP 635
0.00	0.40	P	SESE	12	1	N	3	W	REMI COUSSENS 90
0.00	33.50	S	SESE	12	1	N	3	W	REMI COUSSENS 90
3.80	0.00	S	SESE	12	1	N	3	W	REMI COUSSENS ORIGINAL MAP 635
0.00	2.10	P	NENE	13	1	N	3	W	REMI COUSSENS 90
0.00	18.20	S	NENE	13	1	N	3	W	REMI COUSSENS 90
5.10	0.00	S	NENE	13	1	N	3	W	REMI COUSSENS ORIGINAL MAP 635
0.00	3.80	S	NWNE	13	1	N	3	W	REMI COUSSENS 90
23.20	0.00	S	NWNE	13	1	N	3	W	REMI COUSSENS ORIGINAL MAP 635
0.00	17.50	S	SWNE	13	1	N	3	W	MARCUS & MARILYN SIMANTEL 293
0.00	22.80	P	NENW	13	1	N	3	W	REMI COUSSENS 89
5.30	0.00	S	NENW	13	1	N	3	W	REMI COUSSENS ORIGINAL MAP 634
0.00	2.00	P	NWNW	13	1	N	3	W	K.A. BERGER FARMS, INC. 341
0.00	17.20	P	NWNW	13	1	N	3	W	REMI COUSSENS 89
20.70	0.00	S	NWNW	13	1	N	3	W	REMI COUSSENS ORIGINAL MAP 634
16.20	0.00	S	SWNW	13	1	N	3	W	REMI COUSSENS ORIGINAL MAP 634
0.00	7.10	P	SENW	13	1	N	3	W	REMI COUSSENS 89
17.90	0.00	S	NESW	13	1	N	3	W	IVAN FREY ORIGINAL MAP 637
0.00	0.50	P	SESW	13	1	N	3	W	MARCUS & MARILYN SIMANTEL 293
0.00	5.90	S	SESW	13	1	N	3	W	MARCUS & MARILYN SIMANTEL 293
0.00	25.00	P	SESW	13	1	N	3	W	ANNA HANLEY 116
4.80	0.00	S	SESW	13	1	N	3	W	IVAN FREY ORIGINAL MAP 637
20.40	0.00	S	NESE	13	1	N	3	W	IVAN FREY ORIGINAL MAP 637
23.70	0.00	S	NWSE	13	1	N	3	W	IVAN FREY ORIGINAL MAP 637
0.00	33.30	P	SWSE	13	1	N	3	W	ANNA HANLEY 116
9.40	0.00	S	SWSE	13	1	N	3	W	IVAN FREY ORIGINAL MAP 637
0.00	23.60	P	SESE	13	1	N	3	W	ANNA HANLEY 116
7.60	0.00	S	SESE	13	1	N	3	W	VERNON E. DUYCK ORIGINAL MAP 523
12.40	0.00	S	SESE	13	1	N	3	W	IVAN FREY ORIGINAL MAP 637
0.00	2.40	P	NENE	14	1	N	3	W	K.A. BERGER FARMS, INC. 341
0.00	5.30	P	NENE	14	1	N	3	W	REMI COUSSENS 89
0.00	23.70	P	NENE	14	1	N	3	W	BERGER FARMS 211
7.20	0.00	S	NENE	14	1	N	3	W	REMI COUSSENS ORIGINAL MAP 634
0.00	7.50	P	NWNE	14	1	N	3	W	K.A. BERGER FARMS, INC. 341
0.00	31.00	P	NWNE	14	1	N	3	W	BERGER FARMS 211
0.00	0.30	P	SWNE	14	1	N	3	W	K.A. BERGER FARMS, INC. 341
0.00	8.40	P	SWNE	14	1	N	3	W	BERGER FARMS 211
0.00	8.50	P	SENE	14	1	N	3	W	BERGER FARMS 211

4.80	0.00	S	SENE	14	1	N	3	W	REMI COUSSENS	ORIGINAL MAP 634
0.00	4.42	P	NENW	14	1	N	3	W	STEVE CAWRSE	51
0.00	34.80	P	NENW	14	1	N	3	W	K.A. BERGER FARMS, INC.	341
0.00	0.95	P	NWNW	14	1	N	3	W	ART SALZWEDEL	52
0.00	36.32	P	NWNW	14	1	N	3	W	STEVE CAWRSE	51
0.40	0.00	P	NWNW	14	1	N	3	W	MELVIN R. SALZWEDEL	ORIGINAL MAP 641
0.00	2.84	P	SWNW	14	1	N	3	W	STEVE CAWRSE	51
30.70	0.00	P	SWNW	14	1	N	3	W	DONALD LESTER CAWRSE	ORIGINAL MAP 633
0.00	1.10	P	SENW	14	1	N	3	W	STEVE CAWRSE	50
0.00	2.70	P	SENW	14	1	N	3	W	K.A. BERGER FARMS, INC.	341
11.00	0.00	P	SENW	14	1	N	3	W	DONALD LESTER CAWRSE	ORIGINAL MAP 633
0.00	11.10	P	NESW	14	1	N	3	W	STEVE CAWRSE	50
0.00	13.40	P	NWSW	14	1	N	3	W	STEVE CAWRSE	50
2.00	0.00	P	NWSW	14	1	N	3	W	DONALD LESTER CAWRSE	ORIGINAL MAP 633
0.00	15.70	P	SWSW	14	1	N	3	W	MARQUERITE CLAEYS	294
0.00	19.90	P	SESW	14	1	N	3	W	MARQUERITE CLAEYS	294
9.80	0.00	P	SESW	14	1	N	3	W	LLOYD DUYCK	ORIGINAL MAP 644
7.80	0.00	P	SWSE	14	1	N	3	W	IRENE HARTRAMPE	ORIGINAL MAP 645
20.20	0.00	P	SWSE	14	1	N	3	W	LLOYD DUYCK	ORIGINAL MAP 644
36.50	0.00	P	SESE	14	1	N	3	W	IRENE HARTRAMPE	ORIGINAL MAP 645
0.00	28.72	P	NENE	15	1	N	3	W	ART SALZWEDEL	52
10.30	0.00	P	NENE	15	1	N	3	W	MELVIN R. SALZWEDEL	ORIGINAL MAP 641
0.00	5.35	P	NWNE	15	1	N	3	W	ART SALZWEDEL	52
0.00	24.73	P	NWNE	15	1	N	3	W	ANNA SALZWEDEL	REVISED 54
1.30	0.00	P	NWNE	15	1	N	3	W	MELVIN R. SALZWEDEL	ORIGINAL MAP 641
0.00	3.35	P	SWNE	15	1	N	3	W	ART SALZWEDEL	52
0.00	18.24	P	SWNE	15	1	N	3	W	ANNA SALZWEDEL	REVISED 54
8.20	0.00	P	SWNE	15	1	N	3	W	DONALD LESTER CAWRSE	ORIGINAL MAP 633
0.00	0.11	P	SENE	15	1	N	3	W	STEVE CAWRSE	51
0.00	10.20	P	SENE	15	1	N	3	W	ART SALZWEDEL	52
22.90	0.00	P	SENE	15	1	N	3	W	DONALD LESTER CAWRSE	ORIGINAL MAP 633
0.00	35.15	P	NENW	15	1	N	3	W	ANNA SALZWEDEL	REVISED 54
0.00	8.40	P	NWNW	15	1	N	3	W	VYLETTE PUTNAM	126
0.00	26.43	P	NWNW	15	1	N	3	W	ANNA SALZWEDEL	REVISED 54
0.50	0.00	P	NWNW	15	1	N	3	W	VYLETTE PUTMAN	ORIGINAL MAP 630
3.40	0.00	P	NWNW	15	1	N	3	W	MERTON SAHNOW	ORIGINAL MAP 627
0.00	5.16	P	SWNW	15	1	N	3	W	ANNA SALZWEDEL	REVISED 54
0.00	6.50	P	SWNW	15	1	N	3	W	K & K INVESTMENT	REVISED (MAP 146)
4.30	0.00	P	SWNW	15	1	N	3	W	MERTON SAHNOW	ORIGINAL MAP 627
6.30	0.00	P	SWNW	15	1	N	3	W	MAYME SUDTELL	ORIGINAL MAP 564
0.00	20.97	P	SENW	15	1	N	3	W	ANNA SALZWEDEL	REVISED 54
9.10	0.00	P	SENW	15	1	N	3	W	MAYME SUDTELL	ORIGINAL MAP 564
0.00	4.76	P	NESW	15	1	N	3	W	STEVE CAWRSE	53
0.00	23.20	P	NWSW	15	1	N	3	W	K & K INVESTMENT	REVISED (MAP 146)
0.40	0.00	P	NWSW	15	1	N	3	W	CURTIS SAHNOW	ORIGINAL MAP 563
0.00	1.30	P	SWSW	15	1	N	3	W	K & K INVESTMENT	REVISED (MAP 146)
4.30	0.00	P	SWSW	15	1	N	3	W	CURTIS SAHNOW	ORIGINAL MAP 563
0.00	5.45	P	SESW	15	1	N	3	W	STEVE CAWRSE	53
16.50	0.00	P	SESW	15	1	N	3	W	DONALD LESTER CAWRSE	ORIGINAL MAP 633
0.00	0.40	P	NESE	15	1	N	3	W	ALBERT VANASCHE	204
0.00	2.60	S	NESE	15	1	N	3	W	ALBERT VANASCHE	204
5.50	0.00	P	NESE	15	1	N	3	W	ALBERT LEO VANASCHE	ORIGINAL MAP 642
6.50	0.00	P	NESE	15	1	N	3	W	DONALD LESTER CAWRSE	ORIGINAL MAP 633
0.00	0.10	P	NWSE	15	1	N	3	W	ALBERT VANASCHE	204
0.00	2.00	S	NWSE	15	1	N	3	W	ALBERT VANASCHE	204
0.00	2.57	P	NWSE	15	1	N	3	W	STEVE CAWRSE	53
10.00	0.00	P	NWSE	15	1	N	3	W	DONALD LESTER CAWRSE	ORIGINAL MAP 633
14.10	0.00	P	NWSE	15	1	N	3	W	ALBERT LEO VANASCHE	ORIGINAL MAP 642
0.00	5.16	P	SWSE	15	1	N	3	W	STEVE CAWRSE	53
0.00	5.40	S	SWSE	15	1	N	3	W	ALBERT VANASCHE	204
0.00	5.41	P	SWSE	15	1	N	3	W	ALFRED SIMANTEL	2
0.00	14.70	P	SWSE	15	1	N	3	W	ALBERT VANASCHE	204
0.40	0.00	P	SWSE	15	1	N	3	W	ALBERT LEO VANASCHE	ORIGINAL MAP 642
6.90	0.00	P	SWSE	15	1	N	3	W	ALFRED E. SIMANTEL	ORIGINAL MAP 643
0.00	3.70	S	SESE	15	1	N	3	W	ALBERT VANASCHE	204
0.00	4.10	P	SESE	15	1	N	3	W	ALBERT VANASCHE	204
5.30	0.00	P	SESE	15	1	N	3	W	ALFRED E. SIMANTEL	ORIGINAL MAP 643
0.00	14.00	S	NENE	16	1	N	3	W	GLENN WALTERS NURSERY	185
4.50	0.00	P	NENE	16	1	N	3	W	VYLETTE PUTMAN	ORIGINAL MAP 630
19.00	0.00	P	NENE	16	1	N	3	W	MERTON SAHNOW	ORIGINAL MAP 627
0.00	7.40	S	NWNE	16	1	N	3	W	GLENN WALTERS NURSERY	185
2.40	0.00	P	NWNE	16	1	N	3	W	MERTON SAHNOW	ORIGINAL MAP 627
21.60	0.00	P	NWNE	16	1	N	3	W	WARREN W. SAHNOW	ORIGINAL MAP 628

14.80	0.00	P	SWNE	16	1	N	3	W	WARREN W. SAHNOW	ORIGINAL MAP 628
20.50	0.00	S	SWNE	16	1	N	3	W	GARY P. VANDEHEY	ORIGINAL MAP 626
0.00	10.90	P	SENE	16	1	N	3	W	K & K INVESTMENT	REVISED (MAP 146)
6.10	0.00	S	SENE	16	1	N	3	W	GARY P. VANDEHEY	ORIGINAL MAP 626
20.40	0.00	P	SENE	16	1	N	3	W	MERTON SAHNOW	ORIGINAL MAP 627
3.60	0.00	P	NENW	16	1	N	3	W	WARREN W. SAHNOW	ORIGINAL MAP 628
7.20	0.00	S	SENW	16	1	N	3	W	GARY P. VANDEHEY	ORIGINAL MAP 626
8.60	0.00	S	NESW	16	1	N	3	W	GARY P. VANDEHEY	ORIGINAL MAP 626
16.60	0.00	S	NESW	16	1	N	3	W	CECIL N. HEYNDERICKX JR.	ORIGINAL MAP 663
6.20	0.00	S	SWSW	16	1	N	3	W	CECIL N. HEYNDERICKX JR.	ORIGINAL MAP 663
11.20	0.00	S	SESW	16	1	N	3	W	CECIL N. HEYNDERICKX JR.	ORIGINAL MAP 663
24.20	0.00	S	SESW	16	1	N	3	W	EDWARD J. CURTIN	ORIGINAL MAP 664
0.00	5.60	P	NESE	16	1	N	3	W	K & K INVESTMENT	REVISED (MAP 146)
5.90	0.00	S	NESE	16	1	N	3	W	GARY P. VANDEHEY	ORIGINAL MAP 626
11.00	0.00	P	NESE	16	1	N	3	W	CURTIS SAHNOW	ORIGINAL MAP 563
18.40	0.00	S	NWSE	16	1	N	3	W	CECIL N. HEYNDERICKX JR.	ORIGINAL MAP 663
21.70	0.00	S	NWSE	16	1	N	3	W	GARY P. VANDEHEY	ORIGINAL MAP 626
6.20	0.00	S	SWSE	16	1	N	3	W	EDWARD J. CURTIN	ORIGINAL MAP 664
27.10	0.00	S	SWSE	16	1	N	3	W	CECIL N. HEYNDERICKX JR.	ORIGINAL MAP 663
34.30	0.00	P	SESE	16	1	N	3	W	CURTIS SAHNOW	ORIGINAL MAP 563
20.80	0.00	S	NWNE	17	1	N	3	W	RON TANKERSLEY	ORIGINAL MAP 581
7.60	0.00	S	SWNE	17	1	N	3	W	RON TANKERSLEY	ORIGINAL MAP 581
0.00	0.80	P	NENW	17	1	N	3	W	EUGENE EVERS	152
0.00	0.90	S	NENW	17	1	N	3	W	EUGENE EVERS	152
4.90	0.00	S	NENW	17	1	N	3	W	RON TANKERSLEY	ORIGINAL MAP 581
0.00	16.20	P	NWNW	17	1	N	3	W	MRS.MARVIN BURTON	226
4.70	0.00	S	NWNW	17	1	N	3	W	ANNA B. KINDLE	ORIGINAL MAP 574
15.30	0.00	S	SWNW	17	1	N	3	W	ANNA B. KINDLE	ORIGINAL MAP 574
0.00	3.90	P	SENW	17	1	N	3	W	EUGENE EVERS	152
0.00	26.00	S	SENW	17	1	N	3	W	EUGENE EVERS	152
2.60	0.00	S	SENW	17	1	N	3	W	RON TANKERSLEY	ORIGINAL MAP 581
0.00	0.10	P	NESW	17	1	N	3	W	VINCENT VANDECOEVERING	265
0.00	32.20	S	NESW	17	1	N	3	W	VINCENT VANDECOEVERING	265
0.00	0.50	S	SWSW	17	1	N	3	W	EUGENE EVERS	152
0.00	0.70	P	SWSW	17	1	N	3	W	EUGENE EVERS	152
18.80	0.00	S	SWSW	17	1	N	3	W	EUGENE E. EVERS	ORIGINAL MAP 573
0.00	0.10	P	SESW	17	1	N	3	W	EUGENE EVERS	152
0.00	1.60	P	SESW	17	1	N	3	W	ALBERT VANDECOEVERING	283
0.00	1.70	P	SESW	17	1	N	3	W	VINCENT VANDECOEVERING	265
0.00	2.14	P	SESW	17	1	N	3	W	VISITATION CEMETERY	39
0.00	28.90	S	SESW	17	1	N	3	W	VINCENT VANDECOEVERING	265
0.00	19.10	P	SWSE	17	1	N	3	W	ALBERT VANDECOEVERING	283
0.00	3.50	P	NENE	18	1	N	3	W	EUGENE EVERS	153
0.00	5.80	P	NWNE	18	1	N	3	W	EUGENE EVERS	153
0.00	0.50	P	SWNE	18	1	N	3	W	EUGENE EVERS	153
0.00	25.80	S	SWNE	18	1	N	3	W	EUGENE EVERS	153
0.70	0.00	P	SWNE	18	1	N	3	W	GERVASE JANSEN	ORIGINAL MAP 662
7.90	0.00	S	SWNE	18	1	N	3	W	GERVASE JANSEN	121
0.00	1.10	P	SENE	18	1	N	3	W	EUGENE EVERS	153
0.00	1.30	S	SENE	18	1	N	3	W	GERVASE JANSEN	121
0.00	18.20	S	SENE	18	1	N	3	W	EUGENE EVERS	153
8.50	0.00	P	SENE	18	1	N	3	W	GERVASE JANSEN	ORIGINAL MAP 662
32.00	0.00	P	NWNW	18	1	N	3	W	ROSE YUNKER	ORIGINAL MAP 588
0.00	0.50	P	SWNW	18	1	N	3	W	JOE EVERS	55
0.00	18.00	P	SWNW	18	1	N	3	W	ROSE YUNKER	REVISION (MAP 170)
3.80	0.00	P	SWNW	18	1	N	3	W	ROSE YUNKER	ORIGINAL MAP 588
0.00	1.20	P	SENW	18	1	N	3	W	EUGENE EVERS	153
0.00	23.80	S	SENW	18	1	N	3	W	EUGENE EVERS	153
0.00	0.50	P	NESW	18	1	N	3	W	EUGENE EVERS	153
0.00	3.30	S	NESW	18	1	N	3	W	EUGENE EVERS	153
5.50	0.00	S	NESW	18	1	N	3	W	JOSEPH A. EVERS	ORIGINAL MAP 525
30.00	0.00	S	NESW	18	1	N	3	W	EUGENE E. EVERS	ORIGINAL MAP 526
0.00	1.90	S	NWSW	18	1	N	3	W	JOE EVERS	55
0.00	7.10	S	NWSW	18	1	N	3	W	VERNON DUYCK	188
19.50	0.00	S	NWSW	18	1	N	3	W	JOSEPH A. EVERS	ORIGINAL MAP 525
0.00	10.50	P	SWSW	18	1	N	3	W	JOE EVERS	55
0.00	22.00	S	SWSW	18	1	N	3	W	VERNON DUYCK	188
8.10	0.00	S	SWSW	18	1	N	3	W	VERNON E. DUYCK	ORIGINAL MAP 523
0.00	4.00	S	SESW	18	1	N	3	W	EUGENE EVERS	153
0.00	9.00	S	SESW	18	1	N	3	W	VERNON DUYCK	188
0.00	11.40	P	SESW	18	1	N	3	W	JOE EVERS	55
5.00	0.00	S	SESW	18	1	N	3	W	VERNON E. DUYCK	ORIGINAL MAP 523
9.50	0.00	S	SESW	18	1	N	3	W	SUNSET GROVE GOLF CLUB INC.	ORIGINAL MAP 524

0.00	1.10	P	NESE	18	1	N	3	W	EUGENE EVERS 153
0.00	3.00	P	NESE	18	1	N	3	W	CLARENCE VAN DYKE 56
0.00	17.78	S	NESE	18	1	N	3	W	CLARENCE VAN DYKE 56
0.10	0.00	S	NESE	18	1	N	3	W	SUNSET GROVE GOLF CLUB INC. ORIGINAL MAP 524
0.80	0.00	P	NESE	18	1	N	3	W	GERVASE JANSEN ORIGINAL MAP 662
0.00	7.47	S	NWSE	18	1	N	3	W	CLARENCE VAN DYKE 56
0.00	9.50	S	NWSE	18	1	N	3	W	EUGENE EVERS 153
0.00	11.20	P	NWSE	18	1	N	3	W	EUGENE EVERS 153
0.00	3.80	S	SWSE	18	1	N	3	W	EUGENE EVERS 153
0.00	4.80	P	SWSE	18	1	N	3	W	EUGENE EVERS 153
4.60	0.00	P	SWSE	18	1	N	3	W	CLARENCE G. VAN DYKE ORIGINAL MAP 579
27.00	0.00	S	SWSE	18	1	N	3	W	SUNSET GROVE GOLF CLUB INC. ORIGINAL MAP 524
0.00	0.40	P	SESE	18	1	N	3	W	EUGENE EVERS 153
0.00	5.10	S	SESE	18	1	N	3	W	CLARENCE VAN DYKE 56
7.20	0.00	S	SESE	18	1	N	3	W	SUNSET GROVE GOLF CLUB INC. ORIGINAL MAP 524
18.40	0.00	P	SESE	18	1	N	3	W	CLARENCE G. VAN DYKE ORIGINAL MAP 579
1.00	0.00	P	NENE	19	1	N	3	W	JOHN V. BJORK ORIGINAL MAP 578
11.30	0.00	P	NENE	19	1	N	3	W	CLARENCE G. VAN DYKE ORIGINAL MAP 579
2.10	0.00	P	NWNE	19	1	N	3	W	CLARENCE G. VAN DYKE ORIGINAL MAP 579
9.55	1.25	S	NWNE	19	1	N	3	W	SUNSET GROVE GOLF CLUB INC. ORIGINAL MAP 524
0.00	1.40	P	SWNE	19	1	N	3	W	FRANCIS EVERS 132
0.00	0.70	P	NENW	19	1	N	3	W	HAROLD MEEUWSEN 311
0.00	0.70	P	NENW	19	1	N	3	W	VERNON DUYCK 188
0.00	6.20	P	NENW	19	1	N	3	W	WALTER LEPSCHAT 172
3.70	0.00	S	NENW	19	1	N	3	W	SUNSET GROVE GOLF CLUB INC. ORIGINAL MAP 524
5.00	0.00	S	NENW	19	1	N	3	W	VERNON E. DUYCK ORIGINAL MAP 523
10.00	0.00	P	NENW	19	1	N	3	W	ROSELLA M.T. LEPSCHAT ORIGINAL MAP 550
0.00	0.90	P	NWNW	19	1	N	3	W	WALTER LEPSCHAT 172
0.00	5.30	P	NWNW	19	1	N	3	W	J.M. VAN DYKE 30
0.00	7.70	S	NWNW	19	1	N	3	W	VERNON DUYCK 188
6.10	0.00	S	NWNW	19	1	N	3	W	VERNON E. DUYCK ORIGINAL MAP 523
18.50	0.00	P	NWNW	19	1	N	3	W	J.M. VAN DYKE ORIGINAL MAP 551
0.00	36.80	P	SWNW	19	1	N	3	W	J.M. VAN DYKE 30
0.00	1.30	P	SENW	19	1	N	3	W	HAROLD MEEUWSEN 311
0.00	2.95	P	SENW	19	1	N	3	W	J.M. VAN DYKE 30
8.00	0.00	P	SENW	19	1	N	3	W	JOSEPH F. VAN DYKE ORIGINAL MAP 572
0.00	0.41	P	NESW	19	1	N	3	W	J.M. VAN DYKE 30
0.00	1.42	P	NESW	19	1	N	3	W	DARWIN CROP 29
0.00	3.56	P	NESW	19	1	N	3	W	KEVIN E. VANDYKE 28
2.70	0.00	P	NESW	19	1	N	3	W	JOSEPH F. VAN DYKE ORIGINAL MAP 572
25.30	0.00	P	NESW	19	1	N	3	W	FRANCIS T. VAN DYKE ORIGINAL MAP 520
0.00	0.10	P	NWSW	19	1	N	3	W	FRANCIS EVERS 132
0.00	4.28	P	NWSW	19	1	N	3	W	J.M. VAN DYKE 30
0.00	25.60	P	NWSW	19	1	N	3	W	DARWIN CROP 29
0.90	0.00	P	NWSW	19	1	N	3	W	FRANCIS T. VAN DYKE ORIGINAL MAP 520
0.00	20.45	P	SWSW	19	1	N	3	W	DARWIN CROP 29
5.90	0.00	P	SWSW	19	1	N	3	W	J.C. CROP ORIGINAL MAP 529
12.10	0.00	P	SWSW	19	1	N	3	W	JOHN C. CROP ORIGINAL MAP 528
0.00	0.32	P	SESW	19	1	N	3	W	KEVIN E. VANDYKE 28
0.00	3.16	P	SESW	19	1	N	3	W	DARWIN CROP 29
0.00	6.70	P	SESW	19	1	N	3	W	STANLEY VANDYKE 119
0.00	6.80	P	SESW	19	1	N	3	W	STANLEY VANDYKE 153
2.00	0.00	P	SESW	19	1	N	3	W	JOHN C. CROP ORIGINAL MAP 528
5.50	0.00	P	SESW	19	1	N	3	W	IRENE M. MOORE ORIGINAL MAP 519
19.20	0.00	P	SESW	19	1	N	3	W	FRANCIS T. VAN DYKE ORIGINAL MAP 520
0.00	1.35	P	NESE	19	1	N	3	W	LEO HEINECK 16
0.00	9.14	P	NESE	19	1	N	3	W	KEVIN E. VANDYKE 28
0.00	12.90	P	NWSE	19	1	N	3	W	KEVIN E. VANDYKE 28
4.10	0.00	P	NWSE	19	1	N	3	W	FRANCIS T. VAN DYKE ORIGINAL MAP 520
12.10	0.00	P	NWSE	19	1	N	3	W	ERVIN A. VAN DYKE ORIGINAL MAP 521
0.00	1.14	P	SWSE	19	1	N	3	W	KEVIN E. VANDYKE 28
0.00	30.30	P	SWSE	19	1	N	3	W	STANLEY VANDYKE 119
0.00	30.50	P	SWSE	19	1	N	3	W	STANLEY VANDYKE 153
0.90	0.00	P	SWSE	19	1	N	3	W	ERVIN A. VAN DYKE ORIGINAL MAP 521
2.00	0.00	P	SWSE	19	1	N	3	W	STANLEY P. VAN DYKE ORIGINAL MAP 517
5.50	0.00	P	SWSE	19	1	N	3	W	IRENE M. MOORE ORIGINAL MAP 519
0.00	14.20	P	SESE	19	1	N	3	W	STANLEY VANDYKE 153
0.00	14.70	P	SESE	19	1	N	3	W	STANLEY VANDYKE 119
0.00	15.20	P	SESE	19	1	N	3	W	KEVIN E. VANDYKE 28
10.00	0.00	P	SESE	19	1	N	3	W	ERVIN A. VAN DYKE ORIGINAL MAP 521
0.00	0.10	P	NENE	20	1	N	3	W	ALBERT VANDECOEVERING 283
0.60	0.00	P	NENE	20	1	N	3	W	OREGON ROSES ORIGINAL MAP 572
2.00	0.00	P	NENE	20	1	N	3	W	JEFFERSON MOOR ORIGINAL MAP 606

35.00	0.00	S	NENE	20	1	N	3	W	WILLIAM E. MARSH	ORIGINAL MAP 607
0.00	29.40	P	NWNE	20	1	N	3	W	ALBERT VANDECOEVERING	283
10.00	0.00	P	NWNE	20	1	N	3	W	OREGON ROSES	ORIGINAL MAP 572
0.00	2.70	P	SWNE	20	1	N	3	W	WILBUR JANSEN	122
36.00	0.00	P	SWNE	20	1	N	3	W	OREGON ROSES	ORIGINAL MAP 572
0.00	1.70	P	SENE	20	1	N	3	W	WILBUR JANSEN	122
0.00	25.00	P	SENE	20	1	N	3	W	LAVERN BUELT	221
2.00	0.00	P	SENE	20	1	N	3	W	JEFFERSON MOOR	ORIGINAL MAP 606
2.70	0.00	S	SENE	20	1	N	3	W	WILLIAM E. MARSH	ORIGINAL MAP 607
4.40	0.00	P	SENE	20	1	N	3	W	OREGON ROSES	ORIGINAL MAP 572
0.00	0.40	P	NENW	20	1	N	3	W	EUGENE EVERS	152
0.00	0.52	P	NENW	20	1	N	3	W	VISITATION CEMETERY	39
0.00	7.10	P	NENW	20	1	N	3	W	ALBERT VANDECOEVERING	283
5.60	0.00	P	NENW	20	1	N	3	W	JOSEPH F. HERINCKX	ORIGINAL MAP 571
7.10	0.00	P	NENW	20	1	N	3	W	OREGON ROSES	ORIGINAL MAP 572
0.00	0.80	P	NWNW	20	1	N	3	W	EUGENE EVERS	152
0.00	8.40	S	NWNW	20	1	N	3	W	EUGENE EVERS	152
1.20	0.00	S	NWNW	20	1	N	3	W	EUGENE E. EVERS	ORIGINAL MAP 573
1.50	0.00	P	NWNW	20	1	N	3	W	JOHN V. BJORK	ORIGINAL MAP 578
12.20	0.00	P	NWNW	20	1	N	3	W	JOSEPH F. HERINCKX	ORIGINAL MAP 571
0.00	1.10	P	SWNW	20	1	N	3	W	WILL MCNELLY	125
0.00	2.30	P	SENW	20	1	N	3	W	WILL MCNELLY	125
21.30	0.00	P	SENW	20	1	N	3	W	OREGON ROSES	ORIGINAL MAP 572
0.00	3.20	P	NESW	20	1	N	3	W	WILL MCNELLY	125
1.70	0.00	P	NESW	20	1	N	3	W	OREGON ROSES	ORIGINAL MAP 572
13.20	0.00	P	NESW	20	1	N	3	W	WILBUR JANSEN	ORIGINAL MAP 570
17.70	0.00	P	NESW	20	1	N	3	W	JOSEPH F. HERINCKX	ORIGINAL MAP 571
0.00	0.10	P	NWSW	20	1	N	3	W	KEVIN E. VANDYKE	28
0.00	8.20	P	NWSW	20	1	N	3	W	WILL MCNELLY	125
0.00	23.62	P	NWSW	20	1	N	3	W	LEO HEINECK	16
5.90	0.00	P	NWSW	20	1	N	3	W	JOSEPH F. HERINCKX	ORIGINAL MAP 571
0.00	3.41	P	SWSW	20	1	N	3	W	KEVIN E. VANDYKE	28
0.00	9.00	P	SWSW	20	1	N	3	W	LEO HEINECK	16
2.40	0.00	P	SWSW	20	1	N	3	W	JOSEPH F. HERINCKX	ORIGINAL MAP 571
16.30	0.00	P	SWSW	20	1	N	3	W	LEO F. HEINICK	ORIGINAL MAP 516
0.00	7.68	P	SESW	20	1	N	3	W	VISITATION CHURCH	223
0.20	0.00	P	SESW	20	1	N	3	W	ALBERT J. COUSSENS	ORIGINAL MAP 557
1.80	0.00	P	SESW	20	1	N	3	W	WILBUR JANSEN	ORIGINAL MAP 570
3.00	0.00	P	SESW	20	1	N	3	W	JOSEPH F. HERINCKX	ORIGINAL MAP 571
0.00	21.90	P	NESE	20	1	N	3	W	WILBUR JANSEN	122
13.70	0.00	P	NESE	20	1	N	3	W	WILBUR JANSEN	ORIGINAL MAP 570
0.00	2.90	P	NWSE	20	1	N	3	W	DON HERINCKX	123
0.00	20.20	P	NWSE	20	1	N	3	W	WILBUR JANSEN	122
0.40	0.00	P	NWSE	20	1	N	3	W	OREGON ROSES	ORIGINAL MAP 572
13.10	0.00	P	NWSE	20	1	N	3	W	WILBUR JANSEN	ORIGINAL MAP 570
0.00	6.80	P	SWSE	20	1	N	3	W	DON HERINCKX	123
0.00	9.17	P	SWSE	20	1	N	3	W	WALTER DUYCK	3
1.00	0.00	P	SWSE	20	1	N	3	W	ALBERT J. COUSSENS	ORIGINAL MAP 557
15.10	0.00	P	SWSE	20	1	N	3	W	WILBUR JANSEN	ORIGINAL MAP 570
0.00	0.20	P	SESE	20	1	N	3	W	DON HERINCKX	123
0.00	0.58	P	SESE	20	1	N	3	W	WALTER DUYCK	3
0.00	18.00	S	SESE	20	1	N	3	W	E.F. BURLINGHAM & SONS, INC.	164
13.90	0.00	P	SESE	20	1	N	3	W	WILBUR JANSEN	ORIGINAL MAP 570
0.00	5.00	P	NENE	21	1	N	3	W	EDWIN DUYCK	150
0.00	17.00	S	NENE	21	1	N	3	W	ROBERT DELASHMUTT	60
2.30	0.00	P	NENE	21	1	N	3	W	EDWIN H. DUYCK	ORIGINAL MAP 649
11.30	0.00	S	NENE	21	1	N	3	W	ROLAND H. DUYCK	ORIGINAL MAP 562
0.00	21.20	S	NWNE	21	1	N	3	W	ROBERT DELASHMUTT	60
0.00	1.20	S	SWNE	21	1	N	3	W	DAVE VANASCHE	206
0.00	1.40	P	SWNE	21	1	N	3	W	ROBERT DELASHMUTT	60
0.00	1.60	P	SWNE	21	1	N	3	W	DAVE VANASCHE	206
0.00	7.60	S	SWNE	21	1	N	3	W	ROBERT DELASHMUTT	60
0.50	0.00	S	SWNE	21	1	N	3	W	ROLAND H. DUYCK	ORIGINAL MAP 562
5.70	0.00	S	SWNE	21	1	N	3	W	WILLIAM E. MARSH	ORIGINAL MAP 560
0.00	0.30	S	SENE	21	1	N	3	W	ROBERT DELASHMUTT	60
0.00	4.10	S	SENE	21	1	N	3	W	ROLAND DUYCK	207
30.00	0.00	S	SENE	21	1	N	3	W	ROLAND H. DUYCK	ORIGINAL MAP 562
13.70	0.00	S	NENW	21	1	N	3	W	WILLIAM E. MARSH	ORIGINAL MAP 560
0.00	10.00	P	NWNW	21	1	N	3	W	LEANDER PETERS	671
0.00	12.16	P	NWNW	21	1	N	3	W	CLARENCE KEMPER	59
0.00	17.25	P	SWNW	21	1	N	3	W	CLARENCE KEMPER	59
0.00	21.50	P	SWNW	21	1	N	3	W	LEANDER PETERS	671
31.00	0.00	S	SENW	21	1	N	3	W	WILLIAM E. MARSH	ORIGINAL MAP 560

0.00	0.30	S	NESW	21	1	N	3	W	DAVE VANASCHE	206
0.00	12.35	S	NESW	21	1	N	3	W	MARSH HOMESTEAD	58
1.80	0.00	S	NESW	21	1	N	3	W	ERNISTINE A THUEMLER	ORIGINAL MAP 561
21.30	0.00	S	NESW	21	1	N	3	W	WILLIAM E. MARSH	ORIGINAL MAP 560
0.00	5.80	P	NWSW	21	1	N	3	W	LEANDER PETERS	671
0.00	6.60	P	NWSW	21	1	N	3	W	THEODORE GEISBERS	124
25.10	0.00	P	NWSW	21	1	N	3	W	HELEN MARSH CUMMINGS	ORIGINAL MAP 559
0.00	5.00	P	SWSW	21	1	N	3	W	THEODORE GEISBERS	124
0.00	23.80	S	SWSW	21	1	N	3	W	VANDYKE SEED CO.,INC.	129
9.10	0.00	P	SWSW	21	1	N	3	W	HELEN MARSH CUMMINGS	ORIGINAL MAP 559
0.00	11.90	S	SESW	21	1	N	3	W	MARSH HOMESTEAD	58
0.00	19.20	S	SESW	21	1	N	3	W	VANDYKE SEED CO.,INC.	129
2.20	0.00	S	SESW	21	1	N	3	W	ERNISTINE A THUEMLER	ORIGINAL MAP 561
0.00	0.10	S	NESE	21	1	N	3	W	DAVE VANASCHE	206
0.00	35.50	S	NESE	21	1	N	3	W	ROLAND DUYCK	207
0.00	1.50	P	NWSE	21	1	N	3	W	DAVE VANASCHE	206
0.00	3.10	S	NWSE	21	1	N	3	W	ROLAND DUYCK	207
0.00	22.40	S	NWSE	21	1	N	3	W	DAVE VANASCHE	206
5.90	0.00	S	NWSE	21	1	N	3	W	ERNISTINE A THUEMLER	ORIGINAL MAP 561
0.00	0.90	P	SWSE	21	1	N	3	W	ROLAND DUYCK	207
0.00	2.80	S	SWSE	21	1	N	3	W	ROLAND DUYCK	207
0.00	4.80	S	SWSE	21	1	N	3	W	VANDYKE SEED CO.,INC.	129
3.70	0.00	S	SWSE	21	1	N	3	W	ERNISTINE A THUEMLER	ORIGINAL MAP 561
15.50	0.00	S	SWSE	21	1	N	3	W	MELVIN J. FINEGAN	ORIGINAL MAP 618
0.00	14.60	S	SESE	21	1	N	3	W	ROLAND DUYCK	207
0.10	0.00	S	SESE	21	1	N	3	W	MELVIN J. FINEGAN	ORIGINAL MAP 618
19.00	0.00	S	SESE	21	1	N	3	W	ROLAND H. DUYCK	ORIGINAL MAP 562
0.00	1.90	P	NENE	22	1	N	3	W	MARQUERITE CLAEYS	294
0.00	2.96	P	NENE	22	1	N	3	W	ALFRED SIMANTEL	2
2.70	0.00	P	NENE	22	1	N	3	W	ALFRED E. SIMANTEL	ORIGINAL MAP 643
0.00	18.50	P	NWNE	22	1	N	3	W	ALFRED SIMANTEL	2
3.60	0.00	P	NWNE	22	1	N	3	W	FRANCIS M. OLBERDING	ORIGINAL MAP 609
5.10	0.00	P	NWNE	22	1	N	3	W	ALFRED E. SIMANTEL	ORIGINAL MAP 643
0.00	15.24	P	SWNE	22	1	N	3	W	ALFRED DELPLANCHE	4
21.60	0.00	P	SWNE	22	1	N	3	W	ALFRED F. DELPLANCHE	ORIGINAL MAP 625
0.00	1.04	P	SENE	22	1	N	3	W	ALFRED DELPLANCHE	4
0.00	37.00	P	SENE	22	1	N	3	W	MARQUERITE CLAEYS	294
0.20	0.00	P	SENE	22	1	N	3	W	ROBERT J. PRANGER	ORIGINAL MAP 624
0.00	0.02	P	NWNW	22	1	N	3	W	ALBERT VANASCHE	203
0.00	0.20	S	NWNW	22	1	N	3	W	ROLAND DUYCK	207
0.00	0.30	P	NWNW	22	1	N	3	W	EDWIN DUYCK	150
2.70	0.00	P	NWNW	22	1	N	3	W	EDWIN H. DUYCK	ORIGINAL MAP 649
3.00	0.00	S	NWNW	22	1	N	3	W	ROLAND H. DUYCK	ORIGINAL MAP 562
0.00	1.00	P	SWNW	22	1	N	3	W	ROLAND DUYCK	207
0.00	10.40	P	SWNW	22	1	N	3	W	ALBERT VANASCHE	203
0.00	10.60	S	SWNW	22	1	N	3	W	ROLAND DUYCK	207
5.20	0.00	S	SWNW	22	1	N	3	W	ROLAND H. DUYCK	ORIGINAL MAP 562
11.70	0.00	P	SWNW	22	1	N	3	W	ALBERT LEO VANASCHE	ORIGINAL MAP 650
0.00	0.30	S	SENW	22	1	N	3	W	ALBERT VANASCHE	203
0.00	6.76	P	SENW	22	1	N	3	W	ALFRED DELPLANCHE	4
8.30	0.00	P	SENW	22	1	N	3	W	ALBERT LEO VANASCHE	ORIGINAL MAP 650
0.00	7.55	P	NESW	22	1	N	3	W	ALFRED DELPLANCHE	4
0.00	12.70	S	NESW	22	1	N	3	W	ALBERT VANASCHE	203
0.00	0.90	P	NWSW	22	1	N	3	W	ROLAND DUYCK	207
0.00	16.60	S	NWSW	22	1	N	3	W	ROLAND DUYCK	207
0.00	21.60	P	NWSW	22	1	N	3	W	ALBERT VANASCHE	203
0.00	5.80	S	SWSW	22	1	N	3	W	ROLAND DUYCK	207
0.00	21.00	P	SWSW	22	1	N	3	W	ALBERT VANASCHE	203
12.60	0.00	S	SWSW	22	1	N	3	W	ROLAND H. DUYCK	ORIGINAL MAP 562
0.00	2.00	P	SESW	22	1	N	3	W	ALBERT VANASCHE	203
0.00	10.60	S	SESW	22	1	N	3	W	ALBERT VANASCHE	203
7.88	7.88	P	SESW	22	1	N	3	W	ALFRED DELPLANCHE	4
0.00	7.28	P	NESE	22	1	N	3	W	ROBERT J. PRANGER	42
0.00	10.36	P	NESE	22	1	N	3	W	ANNA PRANGER	41
0.00	12.20	P	NESE	22	1	N	3	W	MARQUERITE CLAEYS	294
3.80	0.00	P	NESE	22	1	N	3	W	ROBERT J. PRANGER	ORIGINAL MAP 624
0.00	19.69	P	NWSE	22	1	N	3	W	ALFRED DELPLANCHE	4
13.40	0.00	P	NWSE	22	1	N	3	W	ALFRED F. DELPLANCHE	ORIGINAL MAP 625
0.00	0.20	P	SWSE	22	1	N	3	W	LYLE SMITH	7
0.00	6.66	P	SWSE	22	1	N	3	W	HELEN DELPLANCHE	317
0.00	8.78	P	SWSE	22	1	N	3	W	ALFRED DELPLANCHE	4
0.40	0.00	P	SWSE	22	1	N	3	W	FRANCIS M. OLBERDING	ORIGINAL MAP 609
9.20	0.00	P	SWSE	22	1	N	3	W	FRANK A. PRANGER	ORIGINAL MAP 623

0.00	2.34	P	SESE	22	1	N	3	W	LYLE SMITH 7
0.00	2.96	P	SESE	22	1	N	3	W	ALBERT COUSSENS 40
0.00	7.23	P	SESE	22	1	N	3	W	ANNA PRANGER 41
1.70	0.00	P	SESE	22	1	N	3	W	ARTHUR COUSSENS ORIGINAL MAP 611
14.80	0.00	P	SESE	22	1	N	3	W	FRANK A. PRANGER ORIGINAL MAP 623
0.00	1.82	P	NENE	23	1	N	3	W	FRANCIS ROBB 22
3.50	0.00	S	NENE	23	1	N	3	W	LYLE E. ROBINSON ORIGINAL MAP 639
8.30	0.00	P	NENE	23	1	N	3	W	IRENE HARTRAMPE ORIGINAL MAP 645
0.00	17.50	P	NWNE	23	1	N	3	W	FRANCIS ROBB 22
3.60	0.00	P	NWNE	23	1	N	3	W	IRENE HARTRAMPE ORIGINAL MAP 645
0.00	22.26	P	SWNE	23	1	N	3	W	FRANCIS ROBB 22
0.00	1.65	P	SENE	23	1	N	3	W	FRANCIS ROBB 22
0.00	8.43	P	NENW	23	1	N	3	W	FRANCIS ROBB 22
0.00	18.10	P	NENW	23	1	N	3	W	MARQUERITE CLAEYS 294
0.00	20.10	P	NWNW	23	1	N	3	W	MARQUERITE CLAEYS 294
0.00	19.90	P	SWNW	23	1	N	3	W	MARQUERITE CLAEYS 294
0.00	13.85	P	SENW	23	1	N	3	W	FRANCIS ROBB 22
0.00	13.50	P	NWSW	23	1	N	3	W	MARQUERITE CLAEYS 294
0.00	7.21	P	SWSW	23	1	N	3	W	ANNA PRANGER 41
2.80	0.00	P	SWSW	23	1	N	3	W	LLOYD G. DUYCK ORIGINAL MAP 614
12.70	0.00	P	SWSW	23	1	N	3	W	ARTHUR COUSSENS ORIGINAL MAP 611
0.00	5.65	P	SESW	23	1	N	3	W	LARRY DUPRE 139 sup 1
7.20	0.00	P	SESW	23	1	N	3	W	LLOYD G. DUYCK ORIGINAL MAP 614
15.80	0.00	P	SWSE	23	1	N	3	W	LLOYD G. DUYCK ORIGINAL MAP 614
0.00	1.40	P	SESE	23	1	N	3	W	THOMAS GREGG 160
12.30	0.00	S	SESE	23	1	N	3	W	THOMAS W. GREGG JR. ORIGINAL MAP 617
0.00	4.80	P	NENE	24	1	N	3	W	ANNA HANLEY 116
0.00	5.00	S	NENE	24	1	N	3	W	GEORGE ING 62
3.20	0.00	S	NENE	24	1	N	3	W	VERNON E. DUYCK ORIGINAL MAP 523
9.40	0.00	S	NENE	24	1	N	3	W	CARL O PETERSON ORIGINAL MAP 640
0.00	0.46	P	NWNE	24	1	N	3	W	ALBERT COUSSENS 43
0.00	6.60	P	NWNE	24	1	N	3	W	ANNA HANLEY 116
5.70	0.00	P	NWNE	24	1	N	3	W	STEPHEN GRIFFELS ORIGINAL MAP 638
19.40	0.00	S	NWNE	24	1	N	3	W	CARL O PETERSON ORIGINAL MAP 640
25.50	0.00	S	SWNE	24	1	N	3	W	CARL O PETERSON ORIGINAL MAP 640
0.00	9.10	S	SENE	24	1	N	3	W	GEORGE ING 62
1.40	0.00	S	SENE	24	1	N	3	W	CARL O PETERSON ORIGINAL MAP 640
0.00	2.00	P	NENW	24	1	N	3	W	ALBERT COUSSENS 43
0.00	4.70	P	NENW	24	1	N	3	W	ANNA HANLEY 116
0.00	5.30	S	NENW	24	1	N	3	W	STEPHEN GRIFFELS 61
0.80	0.00	S	NENW	24	1	N	3	W	LYLE E. ROBINSON ORIGINAL MAP 639
1.40	0.00	S	NENW	24	1	N	3	W	CARL O PETERSON ORIGINAL MAP 640
16.70	0.00	P	NENW	24	1	N	3	W	STEPHEN GRIFFELS ORIGINAL MAP 638
27.10	0.00	S	NWNW	24	1	N	3	W	LYLE E. ROBINSON ORIGINAL MAP 639
8.40	0.00	S	SWNW	24	1	N	3	W	LYLE E. ROBINSON ORIGINAL MAP 639
0.00	1.70	S	SENW	24	1	N	3	W	STEPHEN GRIFFELS 61
0.10	0.00	S	SENW	24	1	N	3	W	LYLE E. ROBINSON ORIGINAL MAP 639
32.40	0.00	S	SENW	24	1	N	3	W	CARL O PETERSON ORIGINAL MAP 640
31.20	0.00	S	NESW	24	1	N	3	W	CARL O PETERSON ORIGINAL MAP 640
0.00	2.30	P	SWSW	24	1	N	3	W	THOMAS GREGG 160
3.60	0.00	S	NWSE	24	1	N	3	W	CARL O PETERSON ORIGINAL MAP 640
0.00	10.00	P	NWNW	25	1	N	3	W	THOMAS GREGG 160
0.10	0.00	S	NWNW	25	1	N	3	W	THOMAS W. GREGG JR. ORIGINAL MAP 617
0.00	4.50	P	SWNW	25	1	N	3	W	THOMAS GREGG 160
7.30	0.00	S	SWNW	25	1	N	3	W	THOMAS W. GREGG JR. ORIGINAL MAP 617
0.00	0.30	P	SWSW	25	1	N	3	W	CLARENCE WAIBEL 183
0.00	4.12	P	NENE	26	1	N	3	W	LARRY DUPRE 139 sup 1
0.00	14.80	P	NENE	26	1	N	3	W	THOMAS GREGG 160
13.00	0.00	S	NENE	26	1	N	3	W	THOMAS W. GREGG JR. ORIGINAL MAP 617
0.00	8.20	P	NWNE	26	1	N	3	W	LARRY DUPRE 139 sup 1
0.00	22.60	P	NWNE	26	1	N	3	W	GLENN WALTERS NURSERY 191
1.60	0.00	S	NWNE	26	1	N	3	W	THOMAS W. GREGG JR. ORIGINAL MAP 617
6.70	0.00	P	NWNE	26	1	N	3	W	LLOYD G. DUYCK ORIGINAL MAP 614
0.00	12.20	P	SWNE	26	1	N	3	W	GLENN WALTERS NURSERY 191
0.00	14.70	S	SWNE	26	1	N	3	W	HERTEL & HERB 110
0.00	14.82	P	SWNE	26	1	N	3	W	HERTEL & HERB 20
2.10	0.00	S	SWNE	26	1	N	3	W	THOMAS W. GREGG JR. ORIGINAL MAP 617
13.60	0.00	S	SENE	26	1	N	3	W	THOMAS W. GREGG JR. ORIGINAL MAP 617
0.00	0.02	P	NENW	26	1	N	3	W	LARRY DUPRE 139 sup 1
40.60	0.00	P	NENW	26	1	N	3	W	LLOYD G. DUYCK ORIGINAL MAP 614
0.00	1.82	P	NWNW	26	1	N	3	W	ALBERT COUSSENS 40
0.20	0.00	S	NWNW	26	1	N	3	W	CECIL KINDEL ORIGINAL MAP 612
10.00	0.00	P	NWNW	26	1	N	3	W	LLOYD G. DUYCK ORIGINAL MAP 614

26.20	0.00	P	NWNW	26	1	N	3	W	ARTHUR COUSSENS	ORIGINAL MAP 611
3.00	0.00	P	SWNW	26	1	N	3	W	LLOYD G. DUYCK	ORIGINAL MAP 614
6.80	0.00	S	SWNW	26	1	N	3	W	RICHARD HERTEL	ORIGINAL MAP 613
9.50	0.00	S	SWNW	26	1	N	3	W	CECIL KINDEL	ORIGINAL MAP 612
0.00	1.47	P	SENW	26	1	N	3	W	HERTEL & HERB	20
0.00	5.10	S	SENW	26	1	N	3	W	HERTEL & HERB	20
0.00	6.40	S	SENW	26	1	N	3	W	HERTEL & HERB	110
12.90	0.00	P	SENW	26	1	N	3	W	LLOYD G. DUYCK	ORIGINAL MAP 614
18.70	0.00	S	SENW	26	1	N	3	W	RICHARD HERTEL	ORIGINAL MAP 613
0.00	1.90	P	NESW	26	1	N	3	W	HERTEL & HERB	20
0.00	8.40	S	NESW	26	1	N	3	W	HERTEL & HERB	20
0.00	10.10	S	NESW	26	1	N	3	W	HERTEL & HERB	110
28.50	0.00	S	NESW	26	1	N	3	W	RICHARD HERTEL	ORIGINAL MAP 613
10.60	0.00	S	NWSW	26	1	N	3	W	CECIL KINDEL	ORIGINAL MAP 612
10.60	0.00	S	NWSW	26	1	N	3	W	RICHARD HERTEL	ORIGINAL MAP 613
6.20	0.00	S	SWSW	26	1	N	3	W	RICHARD HERTEL	ORIGINAL MAP 653
8.00	0.00	S	SWSW	26	1	N	3	W	CECIL KINDEL	ORIGINAL MAP 612
10.60	0.00	S	SESW	26	1	N	3	W	RICHARD HERTEL	ORIGINAL MAP 613
0.00	9.68	P	NWSE	26	1	N	3	W	HERTEL & HERB	20
0.00	9.70	S	NWSE	26	1	N	3	W	HERTEL & HERB	110
0.00	9.30	P	SESE	26	1	N	3	W	CLARENCE WAIBEL	183
0.00	2.26	P	NENE	27	1	N	3	W	ALBERT COUSSENS	40
0.00	2.34	P	NENE	27	1	N	3	W	LYLE SMITH	7
0.70	0.00	S	NENE	27	1	N	3	W	HARVEY KEMPEMA	ORIGINAL MAP 610
27.50	0.00	P	NENE	27	1	N	3	W	ARTHUR COUSSENS	ORIGINAL MAP 611
0.00	0.28	P	NWNE	27	1	N	3	W	LYLE SMITH	7
0.00	6.41	P	NWNE	27	1	N	3	W	FRANCIS OLBERDING	39
0.70	0.00	S	NWNE	27	1	N	3	W	HARVEY KEMPEMA	ORIGINAL MAP 610
6.90	0.00	P	NWNE	27	1	N	3	W	ARTHUR COUSSENS	ORIGINAL MAP 611
18.70	0.00	S	SWNE	27	1	N	3	W	HARVEY KEMPEMA	ORIGINAL MAP 610
15.70	0.00	S	SENE	27	1	N	3	W	HARVEY KEMPEMA	ORIGINAL MAP 610
0.00	0.70	P	NENW	27	1	N	3	W	ALBERT VANASCHE	203
0.00	0.46	S	NWNW	27	1	N	3	W	EDWIN DUYCK	151
0.00	15.00	P	NWNW	27	1	N	3	W	ALBERT VANASCHE	203
0.00	23.98	S	SWNW	27	1	N	3	W	EDWIN DUYCK	151
0.00	0.57	S	SENW	27	1	N	3	W	EDWIN DUYCK	151
0.00	0.68	S	NESW	27	1	N	3	W	EDWIN DUYCK	151
0.00	0.70	P	NWSW	27	1	N	3	W	EDWIN DUYCK	105
0.00	9.31	S	NWSW	27	1	N	3	W	EDWIN DUYCK	151
0.00	3.40	P	SWSW	27	1	N	3	W	EDWIN DUYCK	105
0.00	10.40	S	SWSW	27	1	N	3	W	EDWIN DUYCK	105
10.00	0.00	S	NESE	27	1	N	3	W	HARVEY KEMPEMA	ORIGINAL MAP 610
7.60	0.00	S	NWSE	27	1	N	3	W	HARVEY KEMPEMA	ORIGINAL MAP 610
14.10	0.00	S	NENE	28	1	N	3	W	HAROLD MEYER TRUSTEE	ORIGINAL MAP 620
0.00	4.80	P	NWNE	28	1	N	3	W	E.F. BURLINGHAM & SONS, INC.	165
0.00	11.00	S	NWNE	28	1	N	3	W	MEL FINEGAN	138
3.20	0.00	S	NWNE	28	1	N	3	W	HAROLD MEYER TRUSTEE	ORIGINAL MAP 620
0.00	0.50	S	SWNE	28	1	N	3	W	JOHN SUSBAUER	179
0.00	1.25	P	SWNE	28	1	N	3	W	LAWRENCE PETERS	33
0.00	12.40	P	SWNE	28	1	N	3	W	E.F. BURLINGHAM & SONS, INC.	165
12.00	0.00	P	SWNE	28	1	N	3	W	DENNIS R. CROP	ORIGINAL MAP 619
12.50	0.00	S	SWNE	28	1	N	3	W	HAROLD MEYER TRUSTEE	ORIGINAL MAP 620
0.00	0.40	S	SENE	28	1	N	3	W	JOHN SUSBAUER	179
1.30	1.30	P	SENE	28	1	N	3	W	JANET SIMS	308
20.20	0.00	S	SENE	28	1	N	3	W	HAROLD MEYER TRUSTEE	ORIGINAL MAP 620
0.00	4.00	P	NENW	28	1	N	3	W	E.F. BURLINGHAM & SONS, INC.	165
0.00	5.40	P	NENW	28	1	N	3	W	WALTER LEPSCHAT	190
0.00	8.20	S	NENW	28	1	N	3	W	MEL FINEGAN	138
0.00	16.30	S	NENW	28	1	N	3	W	WALTER LEPSCHAT	190
3.40	0.00	S	NENW	28	1	N	3	W	WALTER J. LEPSCHAT	ORIGINAL MAP 608
4.40	0.00	S	NENW	28	1	N	3	W	MELVIN J. FINEGAN	ORIGINAL MAP 618
0.00	13.20	S	NWNW	28	1	N	3	W	WALTER LEPSCHAT	190
18.80	0.00	S	NWNW	28	1	N	3	W	WALTER J. LEPSCHAT	ORIGINAL MAP 608
0.00	0.04	P	SWNW	28	1	N	3	W	OREGON ROSES INC.	202
2.80	0.00	P	SWNW	28	1	N	3	W	LAWRENCE T. PETERS	ORIGINAL MAP 512
36.00	0.00	S	SWNW	28	1	N	3	W	WALTER J. LEPSCHAT	ORIGINAL MAP 608
0.00	2.52	P	SENW	28	1	N	3	W	LAWRENCE PETERS	33
0.00	7.80	P	SENW	28	1	N	3	W	E.F. BURLINGHAM & SONS, INC.	165
0.00	19.70	P	SENW	28	1	N	3	W	WALTER LEPSCHAT	190
0.40	0.00	P	SENW	28	1	N	3	W	LAWRENCE T. PETERS	ORIGINAL MAP 512
3.80	0.00	S	SENW	28	1	N	3	W	WALTER J. LEPSCHAT	ORIGINAL MAP 608
8.00	0.00	P	SENW	28	1	N	3	W	DENNIS R. CROP	ORIGINAL MAP 619
0.00	12.80	P	NESW	28	1	N	3	W	JOHN H. VANOUDENHAEGEN	238

0.00	20.86	P	NESW	28	1	N	3	W	LAWRENCE PETERS	33
1.70	0.00	P	NESW	28	1	N	3	W	LAWRENCE T. PETERS	ORIGINAL MAP 512
4.30	0.00	P	NESW	28	1	N	3	W	EDWIN H. DUYCK	ORIGINAL MAP 621
0.00	2.00	P	NWSW	28	1	N	3	W	JOHN H. VANOUDENHAEGEN	238
0.00	3.30	P	NWSW	28	1	N	3	W	OREGON ROSES INC.	202
0.00	16.90	P	NWSW	28	1	N	3	W	LAWRENCE PETERS	33
18.10	0.00	P	NWSW	28	1	N	3	W	LAWRENCE T. PETERS	ORIGINAL MAP 512
0.00	2.70	P	SWSW	28	1	N	3	W	OREGON ROSES INC.	202
0.00	7.78	P	SWSW	28	1	N	3	W	RALPH VAN DYKE	6
0.00	14.92	P	SWSW	28	1	N	3	W	LAWRENCE PETERS	33
5.50	0.00	P	SWSW	28	1	N	3	W	RALPH J. VAN DYKE	ORIGINAL MAP 511
7.60	0.00	P	SWSW	28	1	N	3	W	LAWRENCE T. PETERS	ORIGINAL MAP 512
0.00	4.27	P	SESW	28	1	N	3	W	RALPH VAN DYKE	6
0.00	18.89	P	SESW	28	1	N	3	W	LAWRENCE PETERS	33
4.40	0.00	P	SESW	28	1	N	3	W	LAWRENCE T. PETERS	ORIGINAL MAP 512
9.30	0.00	P	SESW	28	1	N	3	W	EDWIN H. DUYCK	ORIGINAL MAP 621
0.00	5.00	S	NESE	28	1	N	3	W	EDWIN DUYCK	105
0.00	5.00	S	NESE	28	1	N	3	W	JOHN SUSBAUER	179
0.00	9.20	P	NESE	28	1	N	3	W	EDWIN DUYCK	105
3.70	3.70	P	NESE	28	1	N	3	W	JANET SIMS	308
0.00	5.40	S	NWSE	28	1	N	3	W	JOHN SUSBAUER	179
0.00	5.86	P	NWSE	28	1	N	3	W	LAWRENCE PETERS	33
0.00	6.30	P	NWSE	28	1	N	3	W	JOHN H. VANOUDENHAEGEN	238
0.00	7.60	S	NWSE	28	1	N	3	W	EDWIN DUYCK	105
5.90	0.00	P	NWSE	28	1	N	3	W	EDWIN H. DUYCK	ORIGINAL MAP 621
0.00	1.80	P	SWSE	28	1	N	3	W	EDWIN DUYCK	105
0.00	21.70	S	SWSE	28	1	N	3	W	EDWIN DUYCK	105
10.50	0.00	P	SWSE	28	1	N	3	W	EDWIN H. DUYCK	ORIGINAL MAP 621
0.00	3.90	P	SESE	28	1	N	3	W	EDWIN DUYCK	105
0.00	24.70	S	SESE	28	1	N	3	W	EDWIN DUYCK	105
0.00	0.04	P	NENE	29	1	N	3	W	WALTER DUYCK	3
0.00	3.20	S	NENE	29	1	N	3	W	E.F. BURLINGHAM & SONS, INC.	164
11.50	0.00	P	NENE	29	1	N	3	W	WALTER DUYCK	ORIGINAL MAP 558
15.00	0.00	S	NENE	29	1	N	3	W	WALTER J. LEPSCHAT	ORIGINAL MAP 608
0.00	0.99	P	NWNE	29	1	N	3	W	WALTER DUYCK	3
0.00	13.70	P	NWNE	29	1	N	3	W	OREGON ROSES, INC.	117
10.00	0.00	P	NWNE	29	1	N	3	W	ALBERT J. COUSSENS	ORIGINAL MAP 557
15.50	0.00	P	NWNE	29	1	N	3	W	WALTER DUYCK	ORIGINAL MAP 558
5.50	5.50	P	SWNE	29	1	N	3	W	OREGON ROSES, INC.	117
0.00	1.40	P	SENE	29	1	N	3	W	OREGON ROSES, INC.	117
0.00	3.10	P	SENE	29	1	N	3	W	OREGON ROSES INC.	202
6.00	0.00	S	SENE	29	1	N	3	W	WALTER J. LEPSCHAT	ORIGINAL MAP 608
0.00	4.10	P	NENW	29	1	N	3	W	OREGON ROSES, INC.	117
0.00	7.60	P	NENW	29	1	N	3	W	MERLE VAN DYKE	338
22.80	0.00	P	NENW	29	1	N	3	W	ALBERT J. COUSSENS	ORIGINAL MAP 557
0.00	6.83	P	NWNW	29	1	N	3	W	LEO HEINECK	63
0.00	23.30	P	NWNW	29	1	N	3	W	MERLE VAN DYKE	338
3.70	0.00	P	NWNW	29	1	N	3	W	LEO F. HEINICK	ORIGINAL MAP 516
0.00	0.41	P	SWNW	29	1	N	3	W	LEO HEINECK	63
0.00	3.40	P	SWNW	29	1	N	3	W	MERLE VAN DYKE	338
0.00	5.60	P	SWNW	29	1	N	3	W	VANDYKE SEED CO.,INC.	127
0.00	7.45	P	SWNW	29	1	N	3	W	MIKE DUYCK	10
2.80	0.00	P	SWNW	29	1	N	3	W	JAMES N. HERINCKX	ORIGINAL MAP 507
5.20	0.00	P	SWNW	29	1	N	3	W	LEO F. HEINICK	ORIGINAL MAP 516
14.80	0.00	P	SWNW	29	1	N	3	W	BEN W. BRAUKMAN JR.	ORIGINAL MAP 508
0.00	1.40	P	SENW	29	1	N	3	W	MERLE VAN DYKE	338
0.00	3.17	P	SENW	29	1	N	3	W	MIKE DUYCK	10
1.10	0.00	P	SENW	29	1	N	3	W	JAMES N. HERINCKX	ORIGINAL MAP 507
6.40	0.00	P	SENW	29	1	N	3	W	BEN W. BRAUKMAN JR.	ORIGINAL MAP 508
10.40	0.00	P	NESW	29	1	N	3	W	JAMES N. HERINCKX	ORIGINAL MAP 507
0.00	8.00	P	NWSW	29	1	N	3	W	VANDYKE SEED CO.,INC.	127
3.60	0.00	P	NWSW	29	1	N	3	W	ALBERT J. COUSSENS	ORIGINAL MAP 513
22.60	0.00	P	NWSW	29	1	N	3	W	JAMES N. HERINCKX	ORIGINAL MAP 507
11.40	0.00	P	SWSW	29	1	N	3	W	ALBERT J. COUSSENS	ORIGINAL MAP 513
18.00	0.00	S	SWSW	29	1	N	3	W	DOROTHY PORTER	ORIGINAL MAP 506
9.10	0.00	S	SESW	29	1	N	3	W	DOROTHY PORTER	ORIGINAL MAP 506
0.00	33.10	P	NESE	29	1	N	3	W	OREGON ROSES INC.	202
1.60	0.00	S	SWSE	29	1	N	3	W	DOROTHY PORTER	ORIGINAL MAP 506
2.80	0.00	P	SWSE	29	1	N	3	W	OREGON ROSES INC.	ORIGINAL MAP 510
12.60	12.60	P	SWSE	29	1	N	3	W	OREGON ROSES, INC.	202
12.00	0.00	P	SESE	29	1	N	3	W	RALPH J. VAN DYKE	ORIGINAL MAP 511
12.50	0.00	P	SESE	29	1	N	3	W	OREGON ROSES INC.	ORIGINAL MAP 510
13.30	13.30	P	SESE	29	1	N	3	W	OREGON ROSES, INC.	202

0.00	11.82	P	NENE	30	1	N	3	W	LEO HEINECK	63
1.00	0.00	P	NENE	30	1	N	3	W	ERVIN A. VAN DYKE	ORIGINAL MAP 521
4.30	0.00	P	NENE	30	1	N	3	W	CYRIL A. & GERTRUDE VAN DYKE	ORIGINAL MAP 518
7.90	0.00	P	NENE	30	1	N	3	W	STANLEY P. VAN DYKE	ORIGINAL MAP 527
0.00	4.10	P	NWNE	30	1	N	3	W	STANLEY VANDYKE	119
0.00	4.10	P	NWNE	30	1	N	3	W	STANLEY VANDYKE	153
0.00	14.83	P	NWNE	30	1	N	3	W	GERTRUDE VANDYKE	27
3.10	0.00	P	NWNE	30	1	N	3	W	STANLEY P. VAN DYKE	ORIGINAL MAP 527
7.30	0.00	P	NWNE	30	1	N	3	W	CYRIL A. & GERTRUDE VAN DYKE	ORIGINAL MAP 518
8.00	0.00	P	NWNE	30	1	N	3	W	STANLEY P. VAN DYKE	ORIGINAL MAP 517
0.00	23.23	P	SWNE	30	1	N	3	W	GERTRUDE VANDYKE	27
1.60	0.00	P	SWNE	30	1	N	3	W	CYRIL A. & GERTRUDE VAN DYKE	ORIGINAL MAP 518
10.30	0.00	P	SWNE	30	1	N	3	W	BEN W. BRAUKMAN JR.	ORIGINAL MAP 508
0.00	1.17	P	SENE	30	1	N	3	W	LEO HEINECK	63
0.00	1.67	P	SENE	30	1	N	3	W	GERTRUDE VANDYKE	27
1.80	0.00	P	SENE	30	1	N	3	W	BEN W. BRAUKMAN JR.	ORIGINAL MAP 508
2.30	0.00	P	SENE	30	1	N	3	W	CYRIL A. & GERTRUDE VAN DYKE	ORIGINAL MAP 518
13.80	0.00	P	SENE	30	1	N	3	W	VAN DYKE SEED CO., INC.	ORIGINAL MAP 515
14.80	0.00	P	SENE	30	1	N	3	W	LEO F. HEINICK	ORIGINAL MAP 516
0.00	5.80	P	NENW	30	1	N	3	W	STANLEY VANDYKE	119
0.00	5.90	P	NENW	30	1	N	3	W	STANLEY VANDYKE	153
6.80	0.00	P	NENW	30	1	N	3	W	FRANCIS T. VAN DYKE	ORIGINAL MAP 520
8.50	0.00	P	NENW	30	1	N	3	W	CYRIL A. & GERTRUDE VAN DYKE	ORIGINAL MAP 518
13.60	0.00	P	NENW	30	1	N	3	W	VAN DYKE SEED CO., INC.	ORIGINAL MAP 515
4.00	0.00	S	NWNW	30	1	N	3	W	GEORGE SPIESSCHAERT	ORIGINAL MAP 530
4.30	0.00	P	NWNW	30	1	N	3	W	J.C. CROP	ORIGINAL MAP 529
6.90	0.00	P	NWNW	30	1	N	3	W	JOHN C. CROP	ORIGINAL MAP 528
18.40	0.00	P	NWNW	30	1	N	3	W	VAN DYKE SEED CO., INC.	ORIGINAL MAP 515
0.00	4.00	P	SWNW	30	1	N	3	W	MAE SPIESSCHAERT	339
0.00	8.40	P	SWNW	30	1	N	3	W	VANDYKE SEED CO.,INC.	128
0.00	19.50	P	SWNW	30	1	N	3	W	ROD VANDERZANDEN	130
0.80	0.00	S	SWNW	30	1	N	3	W	GEORGE SPIESSCHAERT	ORIGINAL MAP 530
6.90	0.00	P	SWNW	30	1	N	3	W	VAN DYKE SEED CO., INC.	ORIGINAL MAP 515
0.00	2.40	P	SENW	30	1	N	3	W	ROD VANDERZANDEN	130
0.00	3.90	P	SENW	30	1	N	3	W	VANDYKE SEED CO.,INC.	128
0.00	8.43	P	SENW	30	1	N	3	W	GERTRUDE VANDYKE	27
7.30	0.00	P	SENW	30	1	N	3	W	VAN DYKE SEED CO., INC.	ORIGINAL MAP 515
0.00	6.00	P	NESW	30	1	N	3	W	ROD VANDERZANDEN	130
0.00	31.90	P	NWSW	30	1	N	3	W	ROD VANDERZANDEN	130
0.00	1.00	P	NESE	30	1	N	3	W	ALAN LEE	225
0.00	2.40	P	NESE	30	1	N	3	W	RITA VANDERZANDEN	131
0.00	15.50	P	NESE	30	1	N	3	W	VANDYKE SEED CO.,INC.	127
5.70	0.00	P	NESE	30	1	N	3	W	BEN W. BRAUKMAN JR.	ORIGINAL MAP 508
6.20	0.00	P	NESE	30	1	N	3	W	VAN DYKE SEED CO., INC.	ORIGINAL MAP 515
9.50	0.00	P	NESE	30	1	N	3	W	ALBERT J. COUSSENS	ORIGINAL MAP 513
0.00	3.65	P	NWSE	30	1	N	3	W	ALAN LEE	225
0.00	9.00	P	NWSE	30	1	N	3	W	RITA VANDERZANDEN	131
20.00	0.00	P	NWSE	30	1	N	3	W	BEN W. BRAUKMAN JR.	ORIGINAL MAP 508
0.00	21.10	P	SWSE	30	1	N	3	W	RITA VANDERZANDEN	131
0.00	0.20	P	SESE	30	1	N	3	W	ALBERT COUSSENS	26
0.00	5.80	P	SESE	30	1	N	3	W	RITA VANDERZANDEN	131
2.60	0.00	P	SESE	30	1	N	3	W	HAROLD E. MCKIBBEN	ORIGINAL MAP 514
23.90	0.00	P	SESE	30	1	N	3	W	ALBERT J. COUSSENS	ORIGINAL MAP 513
0.00	2.80	P	NENE	31	1	N	3	W	ALBERT COUSSENS	26
26.10	0.00	P	NENE	31	1	N	3	W	HAROLD E. MCKIBBEN	ORIGINAL MAP 514
0.00	2.80	P	NENE	32	1	N	3	W	OREGON ROSES INC.	201
12.80	0.00	P	NENE	32	1	N	3	W	RALPH J. VAN DYKE	ORIGINAL MAP 511
23.40	0.00	P	NENE	32	1	N	3	W	OREGON ROSES INC.	ORIGINAL MAP 510
0.00	8.30	P	NWNE	32	1	N	3	W	OREGON ROSES, INC.	202
0.00	9.00	P	NWNE	32	1	N	3	W	OREGON ROSES INC.	201
6.30	0.00	S	NWNE	32	1	N	3	W	DOROTHY PORTER	ORIGINAL MAP 506
6.90	0.00	P	NWNE	32	1	N	3	W	OREGON ROSES INC.	ORIGINAL MAP 510
0.00	28.00	P	SWNE	32	1	N	3	W	OREGON ROSES INC.	201
0.00	8.80	P	SENE	32	1	N	3	W	OREGON ROSES, INC.	104
0.00	20.60	P	SENE	32	1	N	3	W	OREGON ROSES INC.	201
0.20	0.00	P	SENE	32	1	N	3	W	IGNATIUS A. EVERS	ORIGINAL MAP 509
4.70	0.00	P	SENE	32	1	N	3	W	OREGON ROSES INC.	ORIGINAL MAP 510
0.00	3.90	P	NENW	32	1	N	3	W	OREGON ROSES INC.	201
24.70	0.00	S	NENW	32	1	N	3	W	DOROTHY PORTER	ORIGINAL MAP 506
11.60	0.00	P	NWNW	32	1	N	3	W	ALBERT J. COUSSENS	ORIGINAL MAP 513
19.80	0.00	S	NWNW	32	1	N	3	W	DOROTHY PORTER	ORIGINAL MAP 506
2.40	0.00	P	SWNW	32	1	N	3	W	DERRELL J. ROSE	ORIGINAL MAP 505
0.00	8.90	P	SENW	32	1	N	3	W	OREGON ROSES INC.	201

0.40	0.00	P	SENW	32	1	N	3	W	DERRELL J. ROSE	ORIGINAL MAP 505
2.10	0.00	P	NESW	32	1	N	3	W	DERRELL J. ROSE	ORIGINAL MAP 505
12.10	0.00	P	NWSW	32	1	N	3	W	DERRELL J. ROSE	ORIGINAL MAP 505
0.00	0.60	P	NESE	32	1	N	3	W	OREGON ROSES INC.	201
6.80	0.00	P	NESE	32	1	N	3	W	IGNATIUS A. EVERS	ORIGINAL MAP 509
0.00	0.80	P	NWSE	32	1	N	3	W	OREGON ROSES INC.	201
10.10	0.00	P	NWSE	32	1	N	3	W	IGNATIUS A. EVERS	ORIGINAL MAP 509
0.00	1.67	P	NENE	33	1	N	3	W	WALTER DUYCK	15
0.00	4.90	S	NENE	33	1	N	3	W	EDWIN DUYCK	105
22.40	0.00	P	NENE	33	1	N	3	W	HENRY T. TAGHON	ORIGINAL MAP 622
0.00	1.60	P	NWNE	33	1	N	3	W	HENRY & IRMA TAGHON	112
0.00	2.30	S	NWNE	33	1	N	3	W	EDWIN DUYCK	105
0.00	2.69	P	NWNE	33	1	N	3	W	WALTER DUYCK	15
23.80	0.00	P	NWNE	33	1	N	3	W	HENRY T. TAGHON	ORIGINAL MAP 622
0.00	3.10	P	SWNE	33	1	N	3	W	HENRY & IRMA TAGHON	112
0.00	1.00	P	NENW	33	1	N	3	W	HENRY & IRMA TAGHON	112
0.00	16.21	P	NENW	33	1	N	3	W	RALPH VAN DYKE	6
0.00	15.52	P	NWNW	33	1	N	3	W	RALPH VAN DYKE	6
0.40	0.00	P	NWNW	33	1	N	3	W	OREGON ROSES INC.	ORIGINAL MAP 510
19.70	0.00	P	NWNW	33	1	N	3	W	RALPH J. VAN DYKE	ORIGINAL MAP 511
0.00	2.70	P	SWNW	33	1	N	3	W	OREGON ROSES INC.	201
0.00	2.70	P	SWNW	33	1	N	3	W	OREGON ROSES, INC.	104
0.00	17.04	P	SWNW	33	1	N	3	W	RALPH VAN DYKE	6
0.00	1.94	P	SENW	33	1	N	3	W	RALPH VAN DYKE	6
0.00	6.90	P	SENW	33	1	N	3	W	HENRY & IRMA TAGHON	112
0.00	1.60	S	NWNW	34	1	N	3	W	EDWIN DUYCK	105
11.20	0.00	P	NWNW	34	1	N	3	W	HENRY T. TAGHON	ORIGINAL MAP 622
10.50	0.00	S	NENE	35	1	N	3	W	RAYMOND H. HERTEL	ORIGINAL MAP 616
21.40	0.00	S	NENE	35	1	N	3	W	CLARENCE WAIBEL	ORIGINAL MAP 615
0.00	0.70	P	NWNE	35	1	N	3	W	CLARENCE WAIBEL	183
0.00	5.40	P	NWNE	35	1	N	3	W	JOSEPH O'MEARA	199
0.00	17.70	S	NWNE	35	1	N	3	W	CLARENCE WAIBEL	183
3.60	0.00	S	NWNE	35	1	N	3	W	CLARENCE WAIBEL	ORIGINAL MAP 615
7.50	0.00	S	NWNE	35	1	N	3	W	RAYMOND H. HERTEL	ORIGINAL MAP 616
0.00	29.00	P	SWNE	35	1	N	3	W	JOSEPH O'MEARA	199
3.20	0.00	S	SWNE	35	1	N	3	W	RAYMOND H. HERTEL	ORIGINAL MAP 616
0.00	1.00	P	SENE	35	1	N	3	W	JOSEPH O'MEARA	199
38.30	0.00	S	SENE	35	1	N	3	W	RAYMOND H. HERTEL	ORIGINAL MAP 616
0.00	0.70	P	NENW	35	1	N	3	W	CLARENCE WAIBEL	183
0.00	2.00	P	NENW	35	1	N	3	W	JOSEPH O'MEARA	199
0.00	4.40	S	NENW	35	1	N	3	W	CLARENCE WAIBEL	183
0.00	13.90	P	NENW	35	1	N	3	W	HENRY &IRMA TAGHON	260
0.00	10.90	P	SENW	35	1	N	3	W	JOSEPH O'MEARA	199
0.00	0.40	P	NESW	35	1	N	3	W	JOSEPH O'MEARA	199
35.40	0.00	S	NESE	35	1	N	3	W	RAYMOND H. HERTEL	ORIGINAL MAP 616
0.00	0.80	P	NWSE	35	1	N	3	W	JOSEPH O'MEARA	199
0.50	0.00	S	NWSE	35	1	N	3	W	RAYMOND H. HERTEL	ORIGINAL MAP 616
0.00	1.90	S	SESE	35	1	N	3	W	HERTEL & HERB	21
0.00	2.88	P	SESE	35	1	N	3	W	HERTEL & HERB	21
0.00	5.20	P	NENW	36	1	N	3	W	WILLIAM WAIBEL	177
0.00	7.90	P	NWNW	36	1	N	3	W	WILLIAM WAIBEL	177
0.00	4.98	S	SWSE	36	1	N	3	W	HERTEL & HERB	21
0.00	2.90	P	NENE	1	1	N	4	W	TIM DIERICKX	342
0.00	0.40	S	NWNE	1	1	N	4	W	TIM DIERICKX	342
0.00	34.40	P	NWNE	1	1	N	4	W	TIM DIERICKX	342
3.00	0.00	S	NWNE	1	1	N	4	W	RAYMOND DIERICKX	ORIGINAL MAP 593
0.00	4.30	S	SWNE	1	1	N	4	W	TIM DIERICKX	342
35.30	0.00	S	SWNE	1	1	N	4	W	RAYMOND DIERICKX	ORIGINAL MAP 593
0.00	17.30	P	SENE	1	1	N	4	W	TIM DIERICKX	342
0.00	12.70	S	NENW	1	1	N	4	W	TIM DIERICKX	342
0.00	18.40	P	NENW	1	1	N	4	W	TIM DIERICKX	342
0.00	1.20	P	NWNW	1	1	N	4	W	GAIL SHEELAR	196
0.00	4.20	S	NWNW	1	1	N	4	W	GAIL SHEELAR	196
0.00	10.70	S	NWNW	1	1	N	4	W	TIM DIERICKX	342
0.00	11.40	P	NWNW	1	1	N	4	W	TIM DIERICKX	342
9.20	0.00	S	NWNW	1	1	N	4	W	DIERICKX & MOORE	ORIGINAL 683
0.00	27.40	S	SWNW	1	1	N	4	W	TIM DIERICKX	342
9.60	0.00	S	SWNW	1	1	N	4	W	DIERICKX & MOORE	ORIGINAL 683
0.00	37.30	S	SENW	1	1	N	4	W	TIM DIERICKX	342
20.30	0.00	S	NESW	1	1	N	4	W	LEWIS FARM, INC.	ORIGINAL MAP 594
21.70	0.00	P	NESW	1	1	N	4	W	JOE A. & TOM DUYCK	ORIGINAL MAP 592
42.10	0.00	S	NWSW	1	1	N	4	W	LEWIS FARM, INC.	ORIGINAL MAP 594
0.00	34.10	S	SWSW	1	1	N	4	W	PETE HERB EST. % E. CARR	107

1.40	0.00	S	SWSW	1	1	N	4	W	LEWIS FARM, INC.	ORIGINAL MAP 594
0.00	30.90	S	SESW	1	1	N	4	W	PETE HERB EST. & E. CARR	107
1.80	0.00	P	SESW	1	1	N	4	W	JOE A. & TOM DUYCK	ORIGINAL MAP 592
2.10	0.00	S	SESW	1	1	N	4	W	LEWIS FARM, INC.	ORIGINAL MAP 594
0.00	4.20	P	NESE	1	1	N	4	W	NORBERT KRIEGER	143
0.00	4.30	S	NESE	1	1	N	4	W	NORBERT KRIEGER	143
0.00	8.50	P	NESE	1	1	N	4	W	NORBERT KRIEGER	19
0.00	29.12	P	NESE	1	1	N	4	W	TOM DUYCK	36
0.00	12.75	P	NWSE	1	1	N	4	W	TOM DUYCK	36
28.80	0.00	P	NWSE	1	1	N	4	W	JOE A. & TOM DUYCK	ORIGINAL MAP 592
0.00	12.50	P	SWSE	1	1	N	4	W	TOM DUYCK	36
25.60	0.00	P	SWSE	1	1	N	4	W	JOE A. & TOM DUYCK	ORIGINAL MAP 592
0.00	2.81	P	SESE	1	1	N	4	W	ANTHONY HERB EST.	37
0.00	10.30	P	SESE	1	1	N	4	W	NORBET KRIEGER JR.	323
0.00	23.34	P	SESE	1	1	N	4	W	TOM DUYCK	36
21.80	0.00	S	NENE	2	1	N	4	W	DIERICKX & MOORE	ORIGINAL 683
27.20	0.00	S	SENE	2	1	N	4	W	DIERICKX & MOORE	ORIGINAL 683
34.10	0.00	S	NESE	2	1	N	4	W	LEWIS FARM, INC.	ORIGINAL MAP 594
0.00	7.30	P	SWSE	2	1	N	4	W	JAMES A. LEWIS	169
0.00	36.40	P	SESE	2	1	N	4	W	JAMES A. LEWIS	169
0.00	33.80	P	NENE	10	1	N	4	W	HAROLD WYATT	306
0.00	35.50	P	SENE	10	1	N	4	W	HAROLD WYATT	306
17.50	0.00	S	NESE	10	1	N	4	W	MELVIN L. LOVE	ORIGINAL MAP 539
5.90	0.00	S	SESE	10	1	N	4	W	MELVIN L. LOVE	ORIGINAL MAP 539
0.00	13.20	S	NENE	11	1	N	4	W	DON NORDHOLM	239
0.00	24.00	P	NENE	11	1	N	4	W	JAMES A. LEWIS	169
0.00	0.50	P	NWNE	11	1	N	4	W	JAMES A. LEWIS	169
0.00	3.10	P	NWNE	11	1	N	4	W	DON NORDHOLM	239
0.00	28.90	S	NWNE	11	1	N	4	W	DON NORDHOLM	239
0.00	1.00	P	SWNE	11	1	N	4	W	DON NORDHOLM	239
0.00	25.30	S	SWNE	11	1	N	4	W	DON NORDHOLM	239
0.00	36.40	S	SENE	11	1	N	4	W	DON NORDHOLM	239
0.00	6.50	P	NENW	11	1	N	4	W	TOM DUYCK	678
0.00	6.70	P	NENW	11	1	N	4	W	DON NORDHOLM	239
0.00	14.70	S	NENW	11	1	N	4	W	DON NORDHOLM	239
0.00	2.10	P	NWNW	11	1	N	4	W	HAROLD WYATT	306
0.00	32.50	P	NWNW	11	1	N	4	W	TOM DUYCK	678
0.00	2.20	S	SWNW	11	1	N	4	W	LOUINE LYDA	237
0.00	37.80	S	SWNW	11	1	N	4	W	EUGENE VANDEHEY	102
0.00	0.60	P	SENW	11	1	N	4	W	EUGENE VANDEHEY	102
0.00	2.40	P	SENW	11	1	N	4	W	LOUINE LYDA	237
0.00	7.60	S	SENW	11	1	N	4	W	EUGENE VANDEHEY	102
0.00	7.80	S	SENW	11	1	N	4	W	LOUINE LYDA	237
0.00	8.70	S	SENW	11	1	N	4	W	DON NORDHOLM	239
0.00	3.10	P	NESW	11	1	N	4	W	LOUINE LYDA	237
0.00	31.60	S	NESW	11	1	N	4	W	LOUINE LYDA	237
1.60	0.00	S	NESW	11	1	N	4	W	EUGENE M. VANDEHEY	ORIGINAL MAP 541
0.00	6.90	S	NWSW	11	1	N	4	W	LOUINE LYDA	237
0.00	18.20	P	NWSW	11	1	N	4	W	LOUINE LYDA	237
11.50	0.00	S	NWSW	11	1	N	4	W	MELVIN L. LOVE	ORIGINAL MAP 539
0.00	0.50	S	SWSW	11	1	N	4	W	LOUINE LYDA	237
0.00	4.90	P	SWSW	11	1	N	4	W	LOVE BROS. ENTERPRISES	REVISION (MAP 113)
21.70	0.00	S	SWSW	11	1	N	4	W	MELVIN L. LOVE	ORIGINAL MAP 539
0.00	4.50	P	SESW	11	1	N	4	W	LOUINE LYDA	237
0.00	6.90	P	SESW	11	1	N	4	W	LOVE BROS. ENTERPRISES	REVISION (MAP 113)
0.00	16.50	S	SESW	11	1	N	4	W	LOUINE LYDA	237
12.40	0.00	S	SESW	11	1	N	4	W	MELVIN L. LOVE	ORIGINAL MAP 539
40.00	0.00	S	NESE	11	1	N	4	W	EUGENE M. VANDEHEY	ORIGINAL MAP 541
0.00	1.50	S	NWSE	11	1	N	4	W	LOUINE LYDA	237
36.90	0.00	S	NWSE	11	1	N	4	W	EUGENE M. VANDEHEY	ORIGINAL MAP 541
0.00	0.20	P	SWSE	11	1	N	4	W	LOVE BROS. ENTERPRISES	REVISION (MAP 113)
0.00	5.00	S	SWSE	11	1	N	4	W	LOUINE LYDA	237
0.00	8.60	P	SWSE	11	1	N	4	W	LOUINE LYDA	237
1.70	0.00	S	SWSE	11	1	N	4	W	HENRY LANDAUER	ORIGINAL MAP 540
17.30	0.00	S	SWSE	11	1	N	4	W	EUGENE M. VANDEHEY	ORIGINAL MAP 541
19.20	0.00	S	SESE	11	1	N	4	W	HENRY LANDAUER	ORIGINAL MAP 540
19.60	0.00	S	SESE	11	1	N	4	W	EUGENE M. VANDEHEY	ORIGINAL MAP 541
0.00	11.30	P	NENE	12	1	N	4	W	THOMAS JORGENSON	307
19.30	0.00	P	NENE	12	1	N	4	W	GLEN P. IRELAND	ORIGINAL MAP 586
38.20	0.00	P	NENE	12	1	N	4	W	ROSE YUNKER	ORIGINAL MAP 588
0.00	1.10	S	NWNE	12	1	N	4	W	GERALD I. HERB	245
0.00	9.60	S	NWNE	12	1	N	4	W	MERLE E. PETERS	REVISED (MAP 178)
0.00	10.40	S	NWNE	12	1	N	4	W	EUGENE VANDEHEY	99

1.40	0.00	S	NWNE	12	1	N	4	W	MERLE A. PETERS	ORIGINAL MAP 590
13.00	0.00	P	NWNE	12	1	N	4	W	GLEN P. IRELAND	ORIGINAL MAP 586
1.20	0.00	S	SWNE	12	1	N	4	W	MERLE A. PETERS	ORIGINAL MAP 590
4.70	0.00	P	SWNE	12	1	N	4	W	GLEN P. IRELAND	ORIGINAL MAP 586
21.00	0.00	P	SWNE	12	1	N	4	W	ARTHUR P. IRELAND	ORIGINAL MAP 589
7.10	0.00	P	SENE	12	1	N	4	W	GLEN P. IRELAND	ORIGINAL MAP 586
22.30	0.00	P	SENE	12	1	N	4	W	ARTHUR P. IRELAND	ORIGINAL MAP 589
0.00	1.70	P	NENW	12	1	N	4	W	GERALD I. HERB	245
0.00	5.50	S	NENW	12	1	N	4	W	MERLE E. PETERS	REVISED (MAP 178)
0.00	8.20	S	NENW	12	1	N	4	W	GERALD I. HERB	245
7.80	0.00	S	NENW	12	1	N	4	W	MERLE A. PETERS	ORIGINAL MAP 590
16.50	0.00	S	NENW	12	1	N	4	W	GERALD I. HERB	ORIGINAL MAP 591
0.00	2.30	P	NWNW	12	1	N	4	W	GERALD I. HERB	245
0.00	5.30	S	NWNW	12	1	N	4	W	GERALD I. HERB	245
7.90	0.00	S	NWNW	12	1	N	4	W	MERLE A. PETERS	ORIGINAL MAP 590
23.50	0.00	S	NWNW	12	1	N	4	W	GERALD I. HERB	ORIGINAL MAP 591
0.00	7.10	S	SWNW	12	1	N	4	W	DON NORDHOLM	239
7.60	0.00	S	SWNW	12	1	N	4	W	MERLE A. PETERS	ORIGINAL MAP 590
6.60	0.00	S	SENW	12	1	N	4	W	MERLE A. PETERS	ORIGINAL MAP 590
0.00	35.90	S	NESW	12	1	N	4	W	MEL FINEGAN	345
0.00	23.20	S	NWSW	12	1	N	4	W	MEL FINEGAN	345
16.00	0.00	S	NWSW	12	1	N	4	W	EUGENE M. VANDEHEY	ORIGINAL MAP 541
0.00	16.00	S	SWSW	12	1	N	4	W	MEL FINEGAN	345
2.60	0.00	S	SWSW	12	1	N	4	W	EUGENE M. VANDEHEY	ORIGINAL MAP 541
18.70	0.00	S	SWSW	12	1	N	4	W	HENRY LANDAUER	ORIGINAL MAP 540
0.00	36.60	S	SESW	12	1	N	4	W	MEL FINEGAN	345
27.70	0.00	P	NESE	12	1	N	4	W	ROBERT R. KAUER JR.	ORIGINAL MAP 587
0.00	16.80	S	NWSE	12	1	N	4	W	MEL FINEGAN	345
22.20	0.00	P	NWSE	12	1	N	4	W	ROBERT R. KAUER JR.	ORIGINAL MAP 587
0.00	0.70	P	SWSE	12	1	N	4	W	MEL FINEGAN	345
0.00	19.90	S	SWSE	12	1	N	4	W	MEL FINEGAN	345
17.60	0.00	P	SESE	12	1	N	4	W	ROSE YUNKER	ORIGINAL MAP 588
0.00	0.80	P	NENE	13	1	N	4	W	ROSE YUNKER	REVISION (MAP 170)
0.00	0.20	P	NWNE	13	1	N	4	W	ROSE YUNKER	REVISION (MAP 170)
0.00	1.10	P	NWNE	13	1	N	4	W	MEL FINEGAN	345
0.00	3.70	S	NWNE	13	1	N	4	W	MEL FINEGAN	345
0.00	27.00	P	SWNE	13	1	N	4	W	ROSE YUNKER	REVISION (MAP 170)
0.50	0.00	S	SWNE	13	1	N	4	W	R.B. PAMPLIN JR.	ORIGINAL MAP 548
0.00	27.70	P	SENE	13	1	N	4	W	ROSE YUNKER	REVISION (MAP 170)
0.00	12.70	S	NENW	13	1	N	4	W	MEL FINEGAN	345
0.00	18.70	P	NENW	13	1	N	4	W	MEL FINEGAN	345
7.30	0.00	S	NENW	13	1	N	4	W	R.B. PAMPLIN JR.	ORIGINAL MAP 548
15.40	0.00	S	NWNW	13	1	N	4	W	HENRY LANDAUER	ORIGINAL MAP 540
22.40	0.00	S	NWNW	13	1	N	4	W	R.B. PAMPLIN JR.	ORIGINAL MAP 548
40.00	0.00	S	SWNW	13	1	N	4	W	R.B. PAMPLIN JR.	ORIGINAL MAP 548
0.00	1.20	S	SENW	13	1	N	4	W	MEL FINEGAN	345
37.00	0.00	S	SENW	13	1	N	4	W	R.B. PAMPLIN JR.	ORIGINAL MAP 548
0.00	1.00	S	NESW	13	1	N	4	W	FRANCIS EVERS	133
0.00	32.00	P	NESW	13	1	N	4	W	FRANCIS EVERS	133
7.20	0.00	S	NWSW	13	1	N	4	W	R.B. PAMPLIN JR.	ORIGINAL MAP 542
0.00	2.12	P	SWSW	13	1	N	4	W	ALVIN MEURY	CORRECTED MAP 64
0.00	14.46	S	SWSW	13	1	N	4	W	ALVIN MEURY	CORRECTED MAP 64
14.30	0.00	S	SWSW	13	1	N	4	W	FRED MEURY	ORIGINAL MAP 555
0.00	8.40	S	SESW	13	1	N	4	W	FRANCIS EVERS	133
0.00	18.60	P	SESW	13	1	N	4	W	FRANCIS EVERS	133
2.70	0.00	S	SESW	13	1	N	4	W	FRED MEURY	ORIGINAL MAP 555
6.20	0.00	S	SESW	13	1	N	4	W	FRANCIS A. EVERS	ORIGINAL MAP 553
0.00	17.80	S	NESE	13	1	N	4	W	FRANCIS EVERS	133
0.00	19.50	P	NESE	13	1	N	4	W	FRANCIS EVERS	133
0.00	12.80	S	NWSE	13	1	N	4	W	FRANCIS EVERS	133
0.00	26.70	P	NWSE	13	1	N	4	W	FRANCIS EVERS	133
0.00	6.70	S	SWSE	13	1	N	4	W	FRANCIS EVERS	133
0.00	12.80	P	SWSE	13	1	N	4	W	FRANCIS EVERS	133
19.40	0.00	S	SWSE	13	1	N	4	W	FRANCIS A. EVERS	ORIGINAL MAP 553
0.00	4.80	P	SESE	13	1	N	4	W	FRANCIS EVERS	133
0.00	8.50	S	SESE	13	1	N	4	W	VERNON DUYCK	188
20.00	0.00	S	SESE	13	1	N	4	W	FRANCIS A. EVERS	ORIGINAL MAP 553
0.00	27.90	S	NENE	14	1	N	4	W	LOVE BROS. ENTERPRISES	114
15.40	0.00	S	NENE	14	1	N	4	W	HENRY LANDAUER	ORIGINAL MAP 540
0.00	0.60	P	NWNE	14	1	N	4	W	LOUINE LYDA	237
0.00	1.50	P	NWNE	14	1	N	4	W	HENRY LANDAUER	14
0.00	25.20	S	NWNE	14	1	N	4	W	LOVE BROS. ENTERPRISES	114
3.80	0.00	S	NWNE	14	1	N	4	W	HENRY LANDAUER	ORIGINAL MAP 540

0.00	19.80	S	SWNE	14	1	N	4	W	LOVE BROS. ENTERPRISES	114
13.40	0.00	S	SWNE	14	1	N	4	W	MELVIN L. LOVE	ORIGINAL MAP 538
6.30	0.00	S	SENE	14	1	N	4	W	R.B. PAMPLIN JR.	ORIGINAL MAP 548
23.90	0.00	S	SENE	14	1	N	4	W	MELVIN L. LOVE	ORIGINAL MAP 538
0.00	0.40	P	NENW	14	1	N	4	W	LOVE BROS. ENTERPRISES	114
0.00	28.00	S	NENW	14	1	N	4	W	LOVE BROS. ENTERPRISES	114
0.00	5.70	S	NWNW	14	1	N	4	W	A.E. EVERS	115
4.80	0.00	S	NWNW	14	1	N	4	W	MELVIN L. LOVE	ORIGINAL MAP 539
9.20	0.00	S	NWNW	14	1	N	4	W	KENNETH E. & ROBERTA WILLIS	ORIGINAL MAP 545
0.00	11.55	S	SWNW	14	1	N	4	W	A.E. EVERS	115
2.90	0.00	P	SWNW	14	1	N	4	W	JAMES B. & BERTHA B. GIBSON	ORIGINAL MAP 546
8.50	0.00	S	SWNW	14	1	N	4	W	KENNETH E. & ROBERTA WILLIS	ORIGINAL MAP 545
0.00	0.90	P	SENW	14	1	N	4	W	LOVE BROS. ENTERPRISES	114
0.00	18.20	S	SENW	14	1	N	4	W	LOVE BROS. ENTERPRISES	114
2.30	0.00	S	SENW	14	1	N	4	W	MELVIN L. LOVE	ORIGINAL MAP 538
0.00	1.80	S	NESW	14	1	N	4	W	LOVE BROS. ENTERPRISES	114
0.00	6.40	S	NESW	14	1	N	4	W	AGNES HEESACKER	CONFLICTS, MAP 65
0.00	8.30	P	NESW	14	1	N	4	W	AGNES HEESACKER	CONFLICTS, MAP 65
0.90	0.00	S	NESW	14	1	N	4	W	MELVIN L. LOVE	ORIGINAL MAP 538
18.00	0.00	S	NESW	14	1	N	4	W	JOSEPH F. HEESACKER	ORIGINAL MAP 544
0.00	4.80	S	NWSW	14	1	N	4	W	A.E. EVERS	115
3.40	0.00	P	NWSW	14	1	N	4	W	JAMES LARRY & BONNIE GIBSON	ORIGINAL MAP 547
7.30	0.00	P	NWSW	14	1	N	4	W	JAMES B. & BERTHA B. GIBSON	ORIGINAL MAP 546
12.30	0.00	S	NWSW	14	1	N	4	W	KENNETH E. & ROBERTA WILLIS	ORIGINAL MAP 545
0.00	24.50	P	SWSW	14	1	N	4	W	ROGER RITCHEY	316
2.60	0.00	P	SWSW	14	1	N	4	W	JAMES LARRY & BONNIE GIBSON	ORIGINAL MAP 547
3.80	0.00	P	SWSW	14	1	N	4	W	JAMES B. & BERTHA B. GIBSON	ORIGINAL MAP 546
0.00	0.50	P	SESW	14	1	N	4	W	AGNES HEESACKER	CONFLICTS, MAP 65
0.00	2.10	S	SESW	14	1	N	4	W	AGNES HEESACKER	CONFLICTS, MAP 65
0.00	6.10	P	NESE	14	1	N	4	W	AGNES HEESACKER	CONFLICTS, MAP 65
0.60	0.00	S	NESE	14	1	N	4	W	R.B. PAMPLIN JR.	ORIGINAL MAP 548
0.00	7.40	S	NWSE	14	1	N	4	W	AGNES HEESACKER	CONFLICTS, MAP 65
0.00	19.50	P	NWSE	14	1	N	4	W	AGNES HEESACKER	CONFLICTS, MAP 65
6.50	0.00	S	NWSE	14	1	N	4	W	MELVIN L. LOVE	ORIGINAL MAP 538
0.00	0.60	P	SWSE	14	1	N	4	W	AGNES HEESACKER	CONFLICTS, MAP 65
0.00	3.20	S	SWSE	14	1	N	4	W	AGNES HEESACKER	CONFLICTS, MAP 65
1.70	0.00	P	SWSE	14	1	N	4	W	MARTIN D. HEESACKER	ORIGINAL MAP 537
0.00	2.50	S	SESE	14	1	N	4	W	ALVIN MEURY	CORRECTED MAP 64
0.00	5.18	P	SESE	14	1	N	4	W	ALVIN MEURY	CORRECTED MAP 64
8.30	0.00	P	SESE	14	1	N	4	W	MARTIN D. HEESACKER	ORIGINAL MAP 537
0.00	2.90	P	NENE	15	1	N	4	W	VERNON DUYCK	309
0.00	3.90	S	NENE	15	1	N	4	W	A.E. EVERS	115
0.00	7.90	P	NENE	15	1	N	4	W	LOVE BROS. ENTERPRISES	REVISION (MAP 113)
4.20	0.00	S	NENE	15	1	N	4	W	MELVIN L. LOVE	ORIGINAL MAP 539
0.00	11.50	P	NWNE	15	1	N	4	W	VERNON DUYCK	309
0.00	19.30	P	SWNE	15	1	N	4	W	VERNON DUYCK	309
0.00	7.40	S	SENE	15	1	N	4	W	A.E. EVERS	115
0.00	9.20	P	SENE	15	1	N	4	W	LOVE BROS. ENTERPRISES	REVISION (MAP 113)
0.00	12.60	P	SENE	15	1	N	4	W	VERNON DUYCK	309
0.00	2.30	P	NESE	15	1	N	4	W	VERNON DUYCK	309
0.00	3.60	S	NESE	15	1	N	4	W	A.E. EVERS	115
0.00	5.00	S	NESE	15	1	N	4	W	RAYMOND FARMS % LOVE ENTERPRISES	334
0.00	0.05	P	NWSE	15	1	N	4	W	VERNON DUYCK	309
0.00	3.80	P	SESE	15	1	N	4	W	ROGER RITCHEY	316
0.90	0.00	S	NWSW	16	1	N	4	W	MERTON SAHNOW	ORIGINAL MAP 651
0.00	5.50	S	SWSW	16	1	N	4	W	MERTON SAHNOW	111
15.50	0.00	S	SWSW	16	1	N	4	W	MERTON SAHNOW	ORIGINAL MAP 651
0.60	0.00	S	NESE	17	1	N	4	W	MERTON SAHNOW	ORIGINAL MAP 651
0.00	1.10	S	SWSE	17	1	N	4	W	MERTON SAHNOW	111
4.60	0.00	S	SWSE	17	1	N	4	W	MERTON SAHNOW	ORIGINAL MAP 651
0.00	6.00	S	SESE	17	1	N	4	W	MERTON SAHNOW	111
26.90	0.00	S	SESE	17	1	N	4	W	MERTON SAHNOW	ORIGINAL MAP 651
0.00	1.80	P	NENE	20	1	N	4	W	MERTON SAHNOW	111
0.00	24.10	S	NENE	20	1	N	4	W	MERTON SAHNOW	111
2.60	0.00	S	NENE	20	1	N	4	W	MERTON SAHNOW	ORIGINAL MAP 651
0.00	1.00	P	NWNE	20	1	N	4	W	MERTON SAHNOW	111
0.00	8.70	S	NWNE	20	1	N	4	W	MERTON SAHNOW	111
0.30	0.00	S	NWNE	20	1	N	4	W	MERTON SAHNOW	ORIGINAL MAP 6651
0.00	3.00	S	SWNE	20	1	N	4	W	MERTON SAHNOW	111
0.10	0.00	S	SWNE	20	1	N	4	W	MERTON SAHNOW	ORIGINAL MAP 651
0.00	0.30	P	SENE	20	1	N	4	W	MERTON SAHNOW	111
0.00	13.40	S	SENE	20	1	N	4	W	MERTON SAHNOW	111
20.00	0.00	S	SENE	20	1	N	4	W	MERTON SAHNOW	ORIGINAL MAP 651

11.40	0.00	S	NESE	20	1	N	4	W	MERTON SAHNOW	ORIGINAL MAP 651
0.00	2.90	S	SENE	21	1	N	4	W	MERTON SAHNOW	111
0.00	0.20	P	NENW	21	1	N	4	W	MERTON SAHNOW	111
0.00	8.10	S	NENW	21	1	N	4	W	MERTON SAHNOW	111
0.00	1.50	P	NWNW	21	1	N	4	W	MERTON SAHNOW	111
0.00	25.50	S	NWNW	21	1	N	4	W	MERTON SAHNOW	111
0.00	5.20	P	SWNW	21	1	N	4	W	MERTON SAHNOW	111
0.00	11.00	S	SWNW	21	1	N	4	W	MERTON SAHNOW	111
12.10	0.00	S	SWNW	21	1	N	4	W	MERTON SAHNOW	ORIGINAL MAP 651
0.00	0.20	P	SENW	21	1	N	4	W	MERTON SAHNOW	111
0.00	8.00	S	NESW	21	1	N	4	W	WALTER PARKIN	96
19.50	0.00	S	NESW	21	1	N	4	W	WALTER M. PARKIN	ORIGINAL MAP 657
0.00	0.90	P	NWSW	21	1	N	4	W	WALTER PARKIN	96
0.00	21.90	S	NWSW	21	1	N	4	W	WALTER PARKIN	96
9.40	0.00	S	NWSW	21	1	N	4	W	WALTER M. PARKIN	ORIGINAL MAP 657
2.90	0.00	S	SWSW	21	1	N	4	W	WALTER M. PARKIN	ORIGINAL MAP 65
0.00	1.90	S	SESW	21	1	N	4	W	WALTER PARKIN	96
4.50	0.00	S	SESW	21	1	N	4	W	RICHARD O. ADAMSON	ORIGINAL MAP 653
15.40	0.00	S	SESW	21	1	N	4	W	WALTER M. PARKIN	ORIGINAL MAP 657
17.70	0.00	S	SWSE	21	1	N	4	W	RICHARD O. ADAMSON	ORIGINAL MAP 653
1.00	0.00	S	SESE	21	1	N	4	W	RICHARD O. ADAMSON	ORIGINAL MAP 653
0.00	4.30	P	NENE	23	1	N	4	W	JOHN & LAURIE DUYCK	286
0.00	19.10	S	NENE	23	1	N	4	W	VERNON DUYCK	189
5.00	0.00	S	NENE	23	1	N	4	W	VERNON DUYCK	ORIGINAL MAP 556
0.00	5.70	P	NWNE	23	1	N	4	W	JOHN & LAURIE DUYCK	286
0.00	5.10	P	SWNE	23	1	N	4	W	HERSCHEL BEAUPRE	171
7.10	0.00	P	SWNE	23	1	N	4	W	HERSCHEL E. BEAUPRE	ORIGINAL MAP 535
0.00	2.80	S	SENE	23	1	N	4	W	ANGELO TOPPANO	175
0.00	4.10	P	SENE	23	1	N	4	W	ANGELO TOPPANO	175
2.90	0.00	P	SENE	23	1	N	4	W	HERSCHEL E. BEAUPRE	ORIGINAL MAP 535
9.60	0.00	S	SENE	23	1	N	4	W	LOUIS JUNKER JR.	ORIGINAL MAP 536
0.00	12.30	P	NESE	23	1	N	4	W	CARL MURPHY	314
8.40	0.00	P	NESE	23	1	N	4	W	ARNOLD E. GOFF	ORIGINAL MAP 534
0.00	0.70	P	SESE	23	1	N	4	W	GLEN WALTERS NURSERY	194
0.00	12.60	P	SESE	23	1	N	4	W	CARL MURPHY	314
1.00	0.00	P	SESE	23	1	N	4	W	ARNOLD E. GOFF	ORIGINAL MAP 534
2.50	0.00	P	SESE	23	1	N	4	W	FORREST E. BUMP	ORIGINAL MAP 549
0.00	2.35	P	NENE	24	1	N	4	W	J.M. VAN DYKE	30
1.80	0.00	S	NENE	24	1	N	4	W	FRANCIS A. EVERS	ORIGINAL MAP 553
8.50	0.00	P	NENE	24	1	N	4	W	J.M. VAN DYKE	ORIGINAL MAP 551
18.30	0.00	P	NENE	24	1	N	4	W	FRANCIS A. EVERS	ORIGINAL MAP 552
0.00	28.60	P	NWNE	24	1	N	4	W	FRANCIS EVERS	132
2.20	0.00	S	NWNE	24	1	N	4	W	FRANCIS A. EVERS	ORIGINAL MAP 553
4.90	0.00	P	NWNE	24	1	N	4	W	FRANCIS A. EVERS	ORIGINAL MAP 552
0.00	31.00	P	SWNE	24	1	N	4	W	FRANCIS EVERS	132
6.60	0.00	P	SWNE	24	1	N	4	W	FRANCIS A. EVERS	ORIGINAL MAP 522
0.00	1.13	P	SENE	24	1	N	4	W	J.M. VAN DYKE	30
0.00	20.60	P	SENE	24	1	N	4	W	FRANCIS EVERS	132
20.20	0.00	P	SENE	24	1	N	4	W	FRANCIS A. EVERS	ORIGINAL MAP 552
0.00	0.20	P	NENW	24	1	N	4	W	FRANCIS EVERS	133
0.00	0.30	S	NENW	24	1	N	4	W	FRANCIS EVERS	133
0.00	4.50	S	NENW	24	1	N	4	W	WILFRED PETERS	134
0.00	15.90	P	NENW	24	1	N	4	W	FRANCIS EVERS	132
0.40	0.00	S	NENW	24	1	N	4	W	FRANCIS A. EVERS	ORIGINAL MAP 553
13.40	0.00	S	NENW	24	1	N	4	W	WILFRED PETERS	ORIGINAL MAP 554
0.00	1.00	P	NWNW	24	1	N	4	W	VERNON DUYCK	189
0.00	2.60	S	NWNW	24	1	N	4	W	WILFRED PETERS	134
0.00	6.60	P	NWNW	24	1	N	4	W	ANGELO TOPPANO	175
0.00	13.10	S	NWNW	24	1	N	4	W	VERNON DUYCK	189
6.60	0.00	S	NWNW	24	1	N	4	W	WILFRED PETERS	ORIGINAL MAP 554
0.00	0.60	S	SWNW	24	1	N	4	W	WILFRED PETERS	134
0.00	8.40	P	SWNW	24	1	N	4	W	WILFRED PETERS	134
0.00	15.60	P	SWNW	24	1	N	4	W	ANGELO TOPPANO	175
5.40	0.00	S	SWNW	24	1	N	4	W	LOUIS JUNKER JR.	ORIGINAL MAP 536
0.00	1.10	S	SENW	24	1	N	4	W	WILFRED PETERS	134
0.00	14.60	P	SENW	24	1	N	4	W	WILFRED PETERS	134
0.00	18.50	P	SENW	24	1	N	4	W	FRANCIS EVERS	132
9.80	0.00	P	NESW	24	1	N	4	W	ARNOLD E. GOFF	ORIGINAL MAP 534
11.90	0.00	P	NESW	24	1	N	4	W	JOSEPH F. HEESACKER	ORIGINAL MAP 533
3.20	0.00	P	NWSW	24	1	N	4	W	JOSEPH F. HEESACKER	ORIGINAL MAP 533
26.50	0.00	P	NWSW	24	1	N	4	W	ARNOLD E. GOFF	ORIGINAL MAP 534
0.00	3.01	P	SWSW	24	1	N	4	W	HERB FRANKE	318
0.00	4.70	P	SWSW	24	1	N	4	W	GLEN WALTERS NURSERY	194

2.40	0.00	P	SWSW	24	1	N	4	W	FORREST E. BUMP	ORIGINAL MAP 549
4.50	0.00	P	SWSW	24	1	N	4	W	ARNOLD E. GOFF	ORIGINAL MAP 534
9.30	0.00	P	SWSW	24	1	N	4	W	JOSEPH F. HEESACKER	ORIGINAL MAP 533
29.00	0.00	P	SESW	24	1	N	4	W	JOSEPH F. HEESACKER	ORIGINAL MAP 533
0.00	10.20	P	NESE	24	1	N	4	W	FRANCIS EVERS	132
0.00	17.69	P	NESE	24	1	N	4	W	DARWIN CROP	29
11.10	0.00	P	NESE	24	1	N	4	W	DARWIN J. CROP	ORIGINAL MAP 531
0.00	3.90	P	NWSE	24	1	N	4	W	FRANCIS EVERS	132
0.00	7.10	P	NWSE	24	1	N	4	W	J. JANE TRUSTEE, VANDYKE	120
0.00	7.40	P	NWSE	24	1	N	4	W	J. JANE TRUSTEE VANDYKE	154
5.00	0.00	P	NWSE	24	1	N	4	W	DARWIN J. CROP	ORIGINAL MAP 531
0.00	15.20	P	SWSE	24	1	N	4	W	J. JANE TRUSTEE, VANDYKE	120
0.00	15.80	P	SWSE	24	1	N	4	W	J. JANE TRUSTEE VANDYKE	154
10.30	0.00	P	SWSE	24	1	N	4	W	DARWIN J. CROP	ORIGINAL MAP 531
13.00	0.00	P	SWSE	24	1	N	4	W	STANLEY P. VAN DYKE	ORIGINAL MAP 532
0.00	18.39	P	SESE	24	1	N	4	W	DARWIN CROP	29
1.10	0.00	P	SESE	24	1	N	4	W	J.C. CROP	ORIGINAL MAP 529
20.20	0.00	P	SESE	24	1	N	4	W	DARWIN J. CROP	ORIGINAL MAP 531
0.00	6.90	P	NENE	25	1	N	4	W	MAE SPIESSCHAERT	339
0.00	8.68	P	NENE	25	1	N	4	W	DARWIN CROP	29
0.70	0.00	P	NENE	25	1	N	4	W	J.C. CROP	ORIGINAL MAP 529
3.50	0.00	P	NENE	25	1	N	4	W	DARWIN J. CROP	ORIGINAL MAP 531
18.00	0.00	S	NENE	25	1	N	4	W	GEORGE SPIESSCHAERT	ORIGINAL MAP 530
0.00	1.86	P	NWNE	25	1	N	4	W	DARWIN CROP	29
0.00	3.30	P	NWNE	25	1	N	4	W	J. JANE TRUSTEE VANDYKE	154
0.00	3.30	P	NWNE	25	1	N	4	W	J. JANE TRUSTEE, VANDYKE	120
0.00	4.10	P	NWNE	25	1	N	4	W	MAE SPIESSCHAERT	339
1.90	0.00	P	NWNE	25	1	N	4	W	DARWIN J. CROP	ORIGINAL MAP 531
0.00	1.80	P	SWNE	25	1	N	4	W	MAE SPIESSCHAERT	339
0.00	6.20	P	SWNE	25	1	N	4	W	RICK HORDICHOK	218
6.30	0.00	P	SWNE	25	1	N	4	W	VAN DYKE SEED CO, INC.	ORIGINAL MAP 543
14.40	0.00	S	SWNE	25	1	N	4	W	GEORGE SPIESSCHAERT	ORIGINAL MAP 530
0.00	12.90	P	SENE	25	1	N	4	W	ROD VANDERZANDEN	130
0.00	13.80	P	SENE	25	1	N	4	W	MAE SPIESSCHAERT	339
2.20	0.00	S	SENE	25	1	N	4	W	GEORGE SPIESSCHAERT	ORIGINAL MAP 530
7.50	0.00	P	SENE	25	1	N	4	W	VAN DYKE SEED CO, INC.	ORIGINAL MAP 543
0.00	1.40	S	NWNW	25	1	N	4	W	ELMER VANDEHEY	66
0.00	2.40	P	NWNW	25	1	N	4	W	ELMER VANDEHEY	66
0.00	3.44	P	NWNW	25	1	N	4	W	HERB FRANKE	318
3.30	0.00	P	NWNW	25	1	N	4	W	FORREST E. BUMP	ORIGINAL MAP 549
0.00	6.90	P	SWNW	25	1	N	4	W	RICK HORDICHOK	218
0.00	14.00	P	SWNW	25	1	N	4	W	MAE SPIESSCHAERT	339
0.00	14.70	S	SWNW	25	1	N	4	W	ELMER VANDEHEY	66
0.00	12.10	P	SENW	25	1	N	4	W	MAE SPIESSCHAERT	339
0.00	13.30	P	SENW	25	1	N	4	W	RICK HORDICHOK	218
9.40	0.00	S	SENW	25	1	N	4	W	GEORGE SPIESSCHAERT	ORIGINAL MAP 530
0.00	8.90	P	NESW	25	1	N	4	W	DOAK GRIFFITH	217
0.00	11.10	P	NESW	25	1	N	4	W	VAN DYKE SEED CO.	336
0.00	11.40	P	NESW	25	1	N	4	W	MAE SPIESSCHAERT	339
3.10	0.00	S	NESW	25	1	N	4	W	GEORGE SPIESSCHAERT	ORIGINAL MAP 530
5.90	5.90	P	NESW	25	1	N	4	W	JANET MULLEN	216
0.00	3.70	S	NWSW	25	1	N	4	W	ELMER VANDEHEY	66
0.00	4.20	P	NWSW	25	1	N	4	W	DOAK GRIFFITH	217
0.00	4.30	P	NWSW	25	1	N	4	W	VAN DYKE SEED CO.	336
0.00	7.30	P	NWSW	25	1	N	4	W	MAE SPIESSCHAERT	339
5.20	5.20	P	NWSW	25	1	N	4	W	JANET MULLEN	216
0.00	6.40	P	SWSW	25	1	N	4	W	MAE SPIESSCHAERT	339
0.00	19.20	P	SESW	25	1	N	4	W	MAE SPIESSCHAERT	339
1.20	0.00	S	SESW	25	1	N	4	W	GEORGE SPIESSCHAERT	ORIGINAL MAP 530
0.00	20.40	P	NESE	25	1	N	4	W	ROD VANDERZANDEN	130
12.40	0.00	P	NESE	25	1	N	4	W	VAN DYKE SEED CO, INC.	ORIGINAL MAP 543
0.00	2.20	P	NWSE	25	1	N	4	W	DOAK GRIFFITH	217
0.00	14.60	P	NWSE	25	1	N	4	W	VAN DYKE SEED CO.	336
9.90	0.00	S	NWSE	25	1	N	4	W	GEORGE SPIESSCHAERT	ORIGINAL MAP 530
11.00	0.00	P	NWSE	25	1	N	4	W	VAN DYKE SEED CO, INC.	ORIGINAL MAP 543
0.00	2.10	P	SWSE	25	1	N	4	W	FOREST GROVE HIGH SCHOOL	252
0.00	6.70	P	SWSE	25	1	N	4	W	MAE SPIESSCHAERT	339
12.00	0.00	S	SWSE	25	1	N	4	W	GEORGE SPIESSCHAERT	ORIGINAL MAP 530
0.00	4.20	P	SESE	25	1	N	4	W	FOREST GROVE HIGH SCHOOL	252
0.00	1.60	P	NENE	26	1	N	4	W	ELMER VANDEHEY	66
0.00	2.60	S	NENE	26	1	N	4	W	ELMER VANDEHEY	66
11.80	0.00	P	NENE	26	1	N	4	W	FORREST E. BUMP	ORIGINAL MAP 549
0.00	2.30	S	SENE	26	1	N	4	W	ELMER VANDEHEY	66

0.00	7.50	S	NESE	26	1	N	4	W	ELMER VANDEHEY	66
5.90	0.00	S	NESW	27	1	N	4	W	JOHN D. PETSHOW	ORIGINAL MAP 652
21.80	0.00	S	NWSE	27	1	N	4	W	JOHN D. PETSHOW	ORIGINAL MAP 652
0.00	7.30	P	SWSE	27	1	N	4	W	GAIL SHEELAR	197
0.00	11.80	S	SWSE	27	1	N	4	W	GAIL SHEELAR	197
8.50	0.00	S	SWSE	27	1	N	4	W	JOHN D. PETSHOW	ORIGINAL MAP 652
0.00	9.20	S	SESE	27	1	N	4	W	GAIL SHEELAR	197
6.40	0.00	S	NENE	28	1	N	4	W	RICHARD O. ADAMSON	ORIGINAL MAP 653
15.20	0.00	S	NWNE	28	1	N	4	W	RICHARD O. ADAMSON	ORIGINAL MAP 653
5.20	0.00	S	NENW	28	1	N	4	W	RICHARD O. ADAMSON	ORIGINAL MAP 653
0.00	27.70	S	NENE	34	1	N	4	W	GAIL SHEELAR	197
9.90	0.00	S	NENE	34	1	N	4	W	SCOTT & SHEELAR	ORIGINAL MAP 479
0.00	2.40	P	NWNE	34	1	N	4	W	GAIL SHEELAR	197
0.00	3.60	S	NWNE	34	1	N	4	W	RI-MAR FARMS	195
0.00	4.80	S	NWNE	34	1	N	4	W	GAIL SHEELAR	197
0.00	12.30	S	NWNE	34	1	N	4	W	OREGON GARDEN PRODUCTS	347
1.90	0.00	S	NWNE	34	1	N	4	W	SCOTT & SHEELAR	ORIGINAL MAP 479
0.00	31.50	S	SWNE	34	1	N	4	W	RI-MAR FARMS	195
3.20	0.00	S	SWNE	34	1	N	4	W	DONALD W. SULLIVAN	ORIGINAL MAP 450
13.00	0.00	S	SENE	34	1	N	4	W	DONALD W. SULLIVAN	ORIGINAL MAP 450
23.00	0.00	S	SENE	34	1	N	4	W	SCOTT & SHEELAR	ORIGINAL MAP 479
0.00	4.20	S	SENW	34	1	N	4	W	RI-MAR FARMS	195
0.00	2.40	S	NESW	34	1	N	4	W	RI-MAR FARMS	195
0.00	1.60	P	NESE	34	1	N	4	W	KEITH HAIGHT	244
0.00	1.80	S	NESE	34	1	N	4	W	KEITH HAIGHT	244
0.50	0.00	S	NESE	34	1	N	4	W	CLIFFORD SOUTHARD	ORIGINAL MAP 449
1.50	0.00	S	NESE	34	1	N	4	W	SCOTT & SHEELAR	ORIGINAL MAP 479
26.10	0.00	S	NESE	34	1	N	4	W	DONALD W. SULLIVAN	ORIGINAL MAP 450
0.00	0.70	P	NWSE	34	1	N	4	W	JOHN KANE	284
0.00	19.20	S	NWSE	34	1	N	4	W	RI-MAR FARMS	195
0.30	0.00	S	NWSE	34	1	N	4	W	CLIFFORD SOUTHARD	ORIGINAL MAP 449
7.70	0.00	S	NWSE	34	1	N	4	W	DONALD W. SULLIVAN	ORIGINAL MAP 450
0.00	14.10	P	SWSE	34	1	N	4	W	JOHN KANE	284
6.10	0.00	S	SWSE	34	1	N	4	W	CLIFFORD SOUTHARD	ORIGINAL MAP 449
0.00	12.30	S	SESE	34	1	N	4	W	KEITH HAIGHT	244
28.10	0.00	S	SESE	34	1	N	4	W	CLIFFORD SOUTHARD	ORIGINAL MAP 449
5.60	0.00	S	SWNE	35	1	N	4	W	SCOTT & SHEELAR	ORIGINAL MAP 479
7.00	0.00	S	SENE	35	1	N	4	W	ROBERT W. & JANET WISMER	ORIGINAL MAP 542
5.60	0.00	S	NENW	35	1	N	4	W	SCOTT & SHEELAR	ORIGINAL MAP 479
20.60	0.00	S	NWNW	35	1	N	4	W	SCOTT & SHEELAR	ORIGINAL MAP 479
41.30	0.00	S	SWNW	35	1	N	4	W	SCOTT & SHEELAR	ORIGINAL MAP 479
37.70	0.00	S	SENW	35	1	N	4	W	SCOTT & SHEELAR	ORIGINAL MAP 479
40.00	0.00	S	NESW	35	1	N	4	W	SCOTT & SHEELAR	ORIGINAL MAP 479
0.00	0.30	S	NWSW	35	1	N	4	W	KEITH HAIGHT	244
0.00	1.60	P	NWSW	35	1	N	4	W	KEITH HAIGHT	244
34.50	0.00	S	NWSW	35	1	N	4	W	SCOTT & SHEELAR	ORIGINAL MAP 479
10.10	0.00	S	SWSW	35	1	N	4	W	SCOTT & SHEELAR	ORIGINAL MAP 479
10.90	0.00	P	SWSW	35	1	N	4	W	DONALD H. SCOTT	ORIGINAL MAP 448
15.00	0.00	S	SWSW	35	1	N	4	W	CLIFFORD SOUTHARD	ORIGINAL MAP 449
0.30	0.00	P	SESW	35	1	N	4	W	DONALD H. SCOTT	ORIGINAL MAP 448
26.60	0.00	S	SESW	35	1	N	4	W	SCOTT & SHEELAR	ORIGINAL MAP 479
4.80	0.00	S	NESE	35	1	N	4	W	ROBERT W. & JANET WISMER	ORIGINAL MAP 542
11.50	0.00	S	NESE	35	1	N	4	W	SCOTT & SHEELAR	ORIGINAL MAP 479
39.20	0.00	S	NWSE	35	1	N	4	W	SCOTT & SHEELAR	ORIGINAL MAP 479
28.80	0.00	S	SWSE	35	1	N	4	W	SCOTT & SHEELAR	ORIGINAL MAP 479
0.00	23.10	S	SESE	35	1	N	4	W	GAIL SHEELAR	196
11.10	0.00	S	SESE	35	1	N	4	W	SCOTT & SHEELAR	ORIGINAL MAP 479
0.00	0.60	P	NENE	36	1	N	4	W	FOREST GROVE HIGH SCHOOL	252
0.00	8.30	P	NWNE	36	1	N	4	W	FOREST GROVE HIGH SCHOOL	252
30.20	0.00	S	SWNW	36	1	N	4	W	ROBERT W. & JANET WISMER	ORIGINAL MAP 542
6.90	0.00	S	SENW	36	1	N	4	W	ROBERT W. & JANET WISMER	ORIGINAL MAP 542
6.10	0.00	S	NWSW	36	1	N	4	W	ROBERT W. & JANET WISMER	ORIGINAL MAP 542
0.00	0.30	P	SWSW	36	1	N	4	W	GAIL SHEELAR	196
0.00	13.30	S	SWSW	36	1	N	4	W	GAIL SHEELAR	196
6.00	0.00	S	SWNW	7	1	S	2	W	CARL A. PIERSON	ORIGINAL MAP 385
0.20	0.00	S	SENW	7	1	S	2	W	CARL A. PIERSON	ORIGINAL MAP 385
2.70	0.00	S	NESW	7	1	S	2	W	CARL A. PIERSON	ORIGINAL MAP 385
4.00	0.00	S	NESW	7	1	S	2	W	ANTON NUSSBAUMER	ORIGINAL MAP 387
7.10	0.00	P	NESW	7	1	S	2	W	DOUGLAS N. MORILON	ORIGINAL MAP 386
11.00	0.00	S	NESW	7	1	S	2	W	DOUGLAS N. MORILON	ORIGINAL MAP 386
0.10	0.00	P	NWSW	7	1	S	2	W	DOUGLAS N. MORILON	ORIGINAL MAP 386
0.50	0.00	S	NWSW	7	1	S	2	W	DOUGLAS N. MORILON	ORIGINAL MAP 386
23.40	0.00	S	NWSW	7	1	S	2	W	CARL A. PIERSON	ORIGINAL MAP 385

0.00	2.28	S	SWSW	7	1	S	2	W	KRAHMER AND SONS	67
0.00	2.30	P	SWSW	7	1	S	2	W	FOREST HILLS FARMS	82
0.00	13.00	S	SWSW	7	1	S	2	W	FOREST HILLS FARMS	82
0.00	6.05	S	SESW	7	1	S	2	W	KRAHMER AND SONS	67
13.00	0.00	S	SESW	7	1	S	2	W	ANTON NUSSBAUMER	ORIGINAL MAP 387
0.10	0.00	S	NESE	7	1	S	2	W	ANTON NUSSBAUMER	ORIGINAL MAP 387
5.00	0.00	S	NWSE	7	1	S	2	W	ANTON NUSSBAUMER	ORIGINAL MAP 387
4.00	0.00	P	SWSE	7	1	S	2	W	ANTON NUSSBAUMER	ORIGINAL MAP 387
34.80	0.00	S	SWSE	7	1	S	2	W	ANTON NUSSBAUMER	ORIGINAL MAP 387
0.30	0.00	S	SESE	7	1	S	2	W	ANTON NUSSBAUMER	ORIGINAL MAP 387
7.10	0.00	S	SESE	8	1	S	2	W	F.A. WAIBEL	ORIGINAL MAP 392
14.30	0.00	S	NENW	16	1	S	2	W	MERIWETHER GOLF COURSE	ORIGINAL MAP 669
8.60	0.00	S	NWNW	16	1	S	2	W	MERIWETHER GOLF COURSE	ORIGINAL MAP 669
10.60	0.00	S	SWNW	16	1	S	2	W	MERIWETHER GOLF COURSE	ORIGINAL MAP 669
10.30	0.00	S	SENW	16	1	S	2	W	MERIWETHER GOLF COURSE	ORIGINAL MAP 669
6.20	0.00	S	NESW	16	1	S	2	W	MERIWETHER GOLF COURSE	ORIGINAL MAP 669
26.30	0.00	S	NWSW	16	1	S	2	W	MERIWETHER GOLF COURSE	ORIGINAL MAP 669
25.80	0.00	S	SWSW	16	1	S	2	W	MERIWETHER GOLF COURSE	ORIGINAL MAP 669
18.90	0.00	S	SESW	16	1	S	2	W	MERIWETHER GOLF COURSE	ORIGINAL MAP 669
0.70	0.00	S	NWSE	16	1	S	2	W	MERIWETHER GOLF COURSE	ORIGINAL MAP 669
12.30	0.00	S	SWSE	16	1	S	2	W	MERIWETHER GOLF COURSE	ORIGINAL MAP 669
2.40	0.00	S	NENE	17	1	S	2	W	F.A. WAIBEL	ORIGINAL MAP 392
0.00	2.80	P	NWNW	17	1	S	2	W	LAWRENCE WAIBEL	182
0.00	9.60	P	NWNW	17	1	S	2	W	LAWRENCE WAIBEL	327
0.00	6.30	S	SWNW	17	1	S	2	W	LAWRENCE WAIBEL	182
0.00	6.80	P	SWNW	17	1	S	2	W	LAWRENCE WAIBEL	182
5.00	0.00	S	SWNW	17	1	S	2	W	LAWRENCE L. WAIBEL	ORIGINAL MAP 584
0.00	9.90	S	NWSW	17	1	S	2	W	LAWRENCE WAIBEL	182
0.00	8.39	S	SESW	17	1	S	2	W	LICORICE LANE	328
1.00	0.00	S	NESE	17	1	S	2	W	MERIWETHER GOLF COURSE	ORIGINAL MAP 669
0.00	2.50	S	SWSE	17	1	S	2	W	LICORICE LANE	328
0.00	1.20	P	NENE	18	1	S	2	W	LAWRENCE WAIBEL	182
0.00	3.90	S	NENE	18	1	S	2	W	LAWRENCE WAIBEL	182
1.30	0.00	P	NENE	18	1	S	2	W	ANTON NUSSBAUMER	ORIGINAL MAP 387
8.90	0.00	S	NENE	18	1	S	2	W	ANTON NUSSBAUMER	ORIGINAL MAP 387
0.00	0.21	S	NWNE	18	1	S	2	W	KRAHMER AND SONS	67
1.00	0.00	S	NWNE	18	1	S	2	W	VICTOR S. MADSEN	ORIGINAL MAP 388
2.70	0.00	P	NWNE	18	1	S	2	W	ANTON NUSSBAUMER	ORIGINAL MAP 387
28.10	0.00	S	NWNE	18	1	S	2	W	ANTON NUSSBAUMER	ORIGINAL MAP 387
0.00	1.31	S	SWNE	18	1	S	2	W	KRAHMER AND SONS	67
0.00	3.00	P	SWNE	18	1	S	2	W	THOMAS RADOMSKI	670
1.20	0.00	P	SWNE	18	1	S	2	W	ANTON NUSSBAUMER	ORIGINAL MAP 387
1.40	0.00	S	SWNE	18	1	S	2	W	VICTOR S. MADSEN	ORIGINAL MAP 388
1.80	0.00	S	SWNE	18	1	S	2	W	ANTON NUSSBAUMER	ORIGINAL MAP 387
13.70	0.00	P	SWNE	18	1	S	2	W	ROJER J. MADSEN	ORIGINAL MAP 389
0.00	0.40	P	SENE	18	1	S	2	W	LAWRENCE WAIBEL	182
0.00	5.50	S	SENE	18	1	S	2	W	LAWRENCE WAIBEL	182
0.00	1.20	S	NENW	18	1	S	2	W	KRAHMER AND SONS	67
8.00	0.00	S	NENW	18	1	S	2	W	ANTON NUSSBAUMER	ORIGINAL MAP 387
25.80	0.00	S	NENW	18	1	S	2	W	VICTOR S. MADSEN	ORIGINAL MAP 388
0.00	1.92	S	NWNW	18	1	S	2	W	KRAHMER AND SONS	67
6.20	0.00	S	NWNW	18	1	S	2	W	VICTOR S. MADSEN	ORIGINAL MAP 388
0.00	2.81	S	SWNW	18	1	S	2	W	KRAHMER AND SONS	67
0.00	3.42	S	SENW	18	1	S	2	W	KRAHMER AND SONS	67
0.00	3.70	P	SENW	18	1	S	2	W	THOMAS RADOMSKI	670
15.60	0.00	S	SENW	18	1	S	2	W	VICTOR S. MADSEN	ORIGINAL MAP 388
0.00	1.30	P	NESW	18	1	S	2	W	THOMAS RADOMSKI	670
0.00	8.20	P	NESW	18	1	S	2	W	HENRY STOFFER	192
0.00	1.60	S	NESE	18	1	S	2	W	LAWRENCE WAIBEL	182
0.00	1.90	P	NESE	18	1	S	2	W	LAWRENCE WAIBEL	182
5.90	0.00	P	NESE	18	1	S	2	W	ROJER J. MADSEN	ORIGINAL MAP 389
0.00	4.00	P	NWSE	18	1	S	2	W	THOMAS RADOMSKI	670
7.30	0.00	P	NWSE	18	1	S	2	W	ROGER J. MADSEN	ORIGINAL MAP 389
0.00	11.87	S	NWNE	20	1	S	2	W	LICORICE LANE	328
0.00	3.80	S	NENW	20	1	S	2	W	LICORICE LANE	328
0.70	0.00	S	NWSE	20	1	S	2	W	DR. OTTO L. LOEHDEN	ORIGINAL MAP 393
8.80	0.00	S	SWSE	20	1	S	2	W	DR. OTTO L. LOEHDEN	ORIGINAL MAP 393
38.00	0.00	S	SESE	20	1	S	2	W	DR. OTTO L. LOEHDEN	ORIGINAL MAP 393
21.20	0.00	S	NWNE	21	1	S	2	W	LEAF INVESTMENT COMPANY	ORIGINAL MAP 391
31.30	0.00	S	SWNE	21	1	S	2	W	LEAF INVESTMENT COMPANY	ORIGINAL MAP 391
2.50	0.00	S	NENW	21	1	S	2	W	MERIWETHER GOLF COURSE	ORIGINAL MAP 669
26.00	0.00	S	NENW	21	1	S	2	W	LEAF INVESTMENT COMPANY	ORIGINAL MAP 391
34.20	0.00	S	SENW	21	1	S	2	W	LEAF INVESTMENT COMPANY	ORIGINAL MAP 391

1.60	0.00	S	NESW	21	1	S	2	W	LEAF INVESTMENT COMPANY	ORIGINAL MAP 391
0.00	16.60	P	SESW	21	1	S	2	W	IVAN & LAURA JENSEN	675
0.00	1.10	P	NESE	21	1	S	2	W	FRED THURNHEER	180
0.00	30.10	S	NESE	21	1	S	2	W	FRED THURNHEER	180
0.00	0.20	S	NWSE	21	1	S	2	W	FRED THURNHEER	180
10.20	0.00	S	NWSE	21	1	S	2	W	LEAF INVESTMENT COMPANY	ORIGINAL MAP 391
0.00	0.10	P	SWSE	21	1	S	2	W	MARIE WATTS & MARVIN DECKER	292
0.00	0.90	P	SWSE	21	1	S	2	W	JOHN WANDELL	299
0.00	1.40	S	SWSE	21	1	S	2	W	MARIE WATTS & MARVIN DECKER	292
0.00	2.40	S	SWSE	21	1	S	2	W	FRED THURNHEER	180
0.00	8.70	P	SWSE	21	1	S	2	W	IVAN & LAURA JENSEN	675
0.00	1.70	P	SESE	21	1	S	2	W	MARIE WATTS & MARVIN DECKER	292
0.00	3.00	S	SESE	21	1	S	2	W	MARIE WATTS & MARVIN DECKER	292
0.00	12.60	S	SESE	21	1	S	2	W	FRED THURNHEER	180
0.00	0.40	P	NENE	28	1	S	2	W	MARIE WATTS & MARVIN DECKER	292
0.00	5.80	S	NWNE	28	1	S	2	W	MARIE WATTS & MARVIN DECKER	292
0.00	6.20	P	NWNE	28	1	S	2	W	JOHN WANDELL	299
0.00	8.70	P	NWNE	28	1	S	2	W	MARIE WATTS & MARVIN DECKER	292
0.00	18.10	P	NENW	28	1	S	2	W	JOHN WANDELL	299
0.00	0.50	P	NWNW	28	1	S	2	W	JOHN WANDELL	299
17.80	0.00	S	NWNW	28	1	S	2	W	DR. OTTO L. LOEHDEN	ORIGINAL MAP 393
0.00	2.30	S	SWNW	28	1	S	2	W	VINCENT & PAULINE VANDEHEY	U-10
16.20	0.00	S	SWNW	28	1	S	2	W	LOREN REHSE	ORIGINAL MAP 394
0.00	2.70	S	SENW	28	1	S	2	W	VINCENT & PAULINE VANDEHEY	U-10
1.00	0.00	S	NESW	28	1	S	2	W	MARIE S. WATTS	ORIGINAL MAP 397
5.40	0.00	S	NESW	28	1	S	2	W	A. IVAN JENSEN JR.	ORIGINAL MAP 395
14.50	0.00	S	NESW	28	1	S	2	W	RON TANKERSLEY	ORIGINAL MAP 396
0.10	0.00	S	NWSW	28	1	S	2	W	RON TANKERSLEY	ORIGINAL MAP 396
0.40	0.00	S	NWSW	28	1	S	2	W	LOREN REHSE	ORIGINAL MAP 394
2.90	0.00	S	NWSW	28	1	S	2	W	A. IVAN JENSEN JR.	ORIGINAL MAP 395
7.10	0.00	S	NWSW	28	1	S	2	W	MARIE S. WATTS	ORIGINAL MAP 397
0.00	5.20	S	SWSW	28	1	S	2	W	MRS. LEO GOLDSMITH	U-11
0.90	0.00	S	SWSW	28	1	S	2	W	MARIE S. WATTS	ORIGINAL MAP 397
0.00	3.70	S	SESW	28	1	S	2	W	MRS. LEO GOLDSMITH	U-11
2.60	0.00	S	SESW	28	1	S	2	W	LOYAL L. DAVIS	ORIGINAL MAP 398
2.40	0.00	S	NESE	28	1	S	2	W	RON TANKERSLEY	ORIGINAL MAP 396
16.40	0.00	S	NWSE	28	1	S	2	W	RON TANKERSLEY	ORIGINAL MAP 396
0.10	0.00	S	SWSE	28	1	S	2	W	LOYAL L. DAVIS	ORIGINAL MAP 398
2.40	0.00	P	NENE	29	1	S	2	W	LOREN REHSE	ORIGINAL MAP 394
3.80	0.00	S	NENE	29	1	S	2	W	LOREN REHSE	ORIGINAL MAP 394
19.70	0.00	S	NENE	29	1	S	2	W	DR. OTTO L. LOEHDEN	ORIGINAL MAP 393
3.10	0.00	S	NWNE	29	1	S	2	W	LOREN REHSE	ORIGINAL MAP 394
3.60	0.00	P	NWNE	29	1	S	2	W	LOREN REHSE	ORIGINAL MAP 394
8.00	0.00	S	NWNE	29	1	S	2	W	DR. OTTO L. LOEHDEN	ORIGINAL MAP 393
34.30	0.00	S	SWNE	29	1	S	2	W	LOREN REHSE	ORIGINAL MAP 394
35.30	0.00	S	SENE	29	1	S	2	W	LOREN REHSE	ORIGINAL MAP 394
2.10	0.00	P	NENW	29	1	S	2	W	LOREN REHSE	ORIGINAL MAP 394
3.10	0.00	S	NENW	29	1	S	2	W	LOREN REHSE	ORIGINAL MAP 394
23.20	0.00	S	SENW	29	1	S	2	W	LOREN REHSE	ORIGINAL MAP 394
0.00	3.00	S	NESW	29	1	S	2	W	DEWAYNE HEIKES FARMS	200
0.00	4.60	P	NESW	29	1	S	2	W	DEWAYNE HELKES FARMS	200
16.10	0.00	S	NESW	29	1	S	2	W	LOREN REHSE	ORIGINAL MAP 394
0.00	11.80	P	SWSW	29	1	S	2	W	DEWAYNE HELKES FARMS	200
0.00	0.50	S	SESW	29	1	S	2	W	DEWAYNE HEIKES FARMS	343
0.00	7.30	P	SESW	29	1	S	2	W	DEWAYNE HELKES FARMS	200
0.00	25.30	S	SESW	29	1	S	2	W	DEWAYNE HELKES FARMS	200
1.70	0.00	S	NESE	29	1	S	2	W	LOREN REHSE	ORIGINAL MAP 394
0.00	1.30	P	NWSE	29	1	S	2	W	DEWAYNE HELKES FARMS	200
4.70	0.00	S	NWSE	29	1	S	2	W	LOREN REHSE	ORIGINAL MAP 394
0.00	5.00	S	SWSE	29	1	S	2	W	DEWAYNE HELKES FARMS	200
0.00	28.30	S	SWSE	29	1	S	2	W	DEWAYNE HEIKES FARMS	343
2.90	0.00	S	SWSE	29	1	S	2	W	RUDOLPH HUSERIK	ORIGINAL MAP 400
12.80	0.00	S	SESE	29	1	S	2	W	RUDOLPH HUSERIK	ORIGINAL MAP 400
1.00	0.00	S	NENE	32	1	S	2	W	A.N. LUTTRELL	ORIGINAL MAP 402
2.40	0.00	S	NENE	32	1	S	2	W	RUDOLPH HUSERIK	ORIGINAL MAP 400
23.40	0.00	S	NENE	32	1	S	2	W	RALPH PUNOCHAR	ORIGINAL MAP 401
0.00	2.20	S	NWNE	32	1	S	2	W	DEWAYNE HEIKES FARMS	343
1.90	0.00	S	NWNE	32	1	S	2	W	RUDOLPH HUSERIK	ORIGINAL MAP 400
33.90	0.00	S	NWNE	32	1	S	2	W	A.N. LUTTRELL	ORIGINAL MAP 402
1.80	0.00	S	SWNE	32	1	S	2	W	RALPH PUNOCHAR	ORIGINAL MAP 401
19.70	0.00	S	SWNE	32	1	S	2	W	A.N. LUTTRELL	ORIGINAL MAP 402
0.00	0.60	S	SENE	32	1	S	2	W	IVEN BELLAMY	267
13.70	0.00	S	SENE	32	1	S	2	W	ERVIN R. COWGILL ESTATE	ORIGINAL MAP 403

14.90	0.00	S	SENE	32	1	S	2	W	RALPH PUNOCHAR	ORIGINAL MAP 401
0.00	1.80	P	NENW	32	1	S	2	W	DEWAYNE HEIKES FARMS	343
0.00	5.20	S	NENW	32	1	S	2	W	DEWAYNE HELKES FARMS	200
0.00	6.80	S	NENW	32	1	S	2	W	DEWAYNE HEIKES FARMS	343
0.00	21.10	P	NENW	32	1	S	2	W	DEWAYNE HELKES FARMS	200
5.90	0.00	S	NENW	32	1	S	2	W	A.N. LUTTRELL	ORIGINAL MAP 402
0.00	18.50	P	NWNW	32	1	S	2	W	DEWAYNE HELKES FARMS	200
0.00	1.70	P	SENW	32	1	S	2	W	DEWAYNE HELKES FARMS	200
0.00	7.00	P	SENW	32	1	S	2	W	DEWAYNE HEIKES FARMS	343
0.00	8.10	S	SENW	32	1	S	2	W	DEWAYNE HEIKES FARMS	343
12.60	0.00	S	SENW	32	1	S	2	W	A.N. LUTTRELL	ORIGINAL MAP 402
0.00	0.70	P	NESW	32	1	S	2	W	DEWAYNE HEIKES FARMS	343
0.00	11.40	S	NESW	32	1	S	2	W	DEWAYNE HEIKES FARMS	343
5.40	0.00	S	NESW	32	1	S	2	W	A.N. LUTTRELL	ORIGINAL MAP 402
7.28	0.00	S	SWSW	32	1	S	2	W	HAROLD CHRISTENSEN	ORIGINAL MAP 407
0.00	0.40	P	SESW	32	1	S	2	W	DEWAYNE HEIKES FARMS	343
0.00	0.50	S	SESW	32	1	S	2	W	DEWAYNE HEIKES FARMS	343
0.00	1.80	S	NESE	32	1	S	2	W	DEWAYNE HEIKES FARMS	343
10.10	0.00	S	NESE	32	1	S	2	W	FOREST L. COWGILL	ORIGINAL MAP 404
16.30	0.00	S	NESE	32	1	S	2	W	ERVIN R. COWGILL ESTATE	ORIGINAL MAP 403
0.00	0.20	P	NWSE	32	1	S	2	W	DEWAYNE HEIKES FARMS	343
0.00	4.70	S	NWSE	32	1	S	2	W	DEWAYNE HEIKES FARMS	343
1.40	0.00	S	NWSE	32	1	S	2	W	FOREST L. COWGILL	ORIGINAL MAP 404
2.00	0.00	P	NWSE	32	1	S	2	W	FOREST L. COWGILL	ORIGINAL MAP 404
21.50	0.00	S	NWSE	32	1	S	2	W	A.N. LUTTRELL	ORIGINAL MAP 402
0.00	1.10	P	SWSE	32	1	S	2	W	ARKLE & GLENDA LILE	U-1
0.00	3.20	S	SWSE	32	1	S	2	W	DEWAYNE HEIKES FARMS	343
0.00	8.60	P	SWSE	32	1	S	2	W	DEWAYNE HEIKES FARMS	343
1.10	0.00	P	SWSE	32	1	S	2	W	MILO B. GOSSEN	ORIGINAL MAP 405
0.00	0.40	S	SESE	32	1	S	2	W	DEWAYNE HEIKES FARMS	343
0.80	0.00	S	SESE	32	1	S	2	W	NORVEL R. SORENSON	ORIGINAL MAP 410
8.90	0.00	S	SESE	32	1	S	2	W	FOREST L. COWGILL	ORIGINAL MAP 404
7.70	0.00	S	NWNE	33	1	S	2	W	LOYAL L. DAVIS	ORIGINAL MAP 398
0.00	1.10	P	NENW	33	1	S	2	W	IVEN BELLAMY	267
0.00	9.60	S	NENW	33	1	S	2	W	MRS. LEO GOLDSMITH	U-11
23.80	0.00	S	NENW	33	1	S	2	W	LOYAL L. DAVIS	ORIGINAL MAP 398
0.00	0.60	P	NWNW	33	1	S	2	W	IVEN BELLAMY	267
0.00	6.80	S	NWNW	33	1	S	2	W	IVEN BELLAMY	267
0.00	23.50	S	NWNW	33	1	S	2	W	MRS. LEO GOLDSMITH	U-11
3.30	0.00	S	NWNW	33	1	S	2	W	RALPH PUNOCHAR	ORIGINAL MAP 401
0.00	4.10	P	SWNW	33	1	S	2	W	IVEN BELLAMY	267
0.00	19.70	S	SWNW	33	1	S	2	W	IVEN BELLAMY	267
0.10	0.00	S	SWNW	33	1	S	2	W	RALPH PUNOCHAR	ORIGINAL MAP 401
0.00	10.30	P	SENW	33	1	S	2	W	IVEN BELLAMY	267
5.80	0.00	S	SENW	33	1	S	2	W	LOYAL L. DAVIS	ORIGINAL MAP 398
6.80	0.00	S	NESW	33	1	S	2	W	THE LUTHERAN CHURCH	ORIGINAL MAP 406
19.90	0.00	S	NWSW	33	1	S	2	W	THE LUTHERAN CHURCH	ORIGINAL MAP 406
0.10	0.00	P	SWSW	33	1	S	2	W	FOREST L. COWGILL	ORIGINAL MAP 404
13.30	0.00	S	SWSW	33	1	S	2	W	THE LUTHERAN CHURCH	ORIGINAL MAP 406
22.10	0.00	S	SWSW	33	1	S	2	W	NORVEL R. SORENSON	ORIGINAL MAP 410
0.00	9.10	S	SESE	34	1	S	2	W	RON TANKERSLEY	256
0.00	8.30	S	SWSW	35	1	S	2	W	RON TANKERSLEY	256
1.60	0.00	S	NESW	2	1	S	3	W	DANIEL E. & MARGARET HERING	ORIGINAL MAP 378
2.60	0.00	S	NWSW	2	1	S	3	W	DANIEL E. & MARGARET HERING	ORIGINAL MAP 378
24.20	0.00	S	SWSW	2	1	S	3	W	DANIEL E. & MARGARET HERING	ORIGINAL MAP 378
26.80	0.00	S	SESW	2	1	S	3	W	DANIEL E. & MARGARET HERING	ORIGINAL MAP 378
0.00	25.80	P	NENE	3	1	S	3	W	SPEER & SONS NURSERY	249
0.00	4.78	P	SWNE	3	1	S	3	W	KEN SMITH	13
6.80	0.00	S	SWNE	3	1	S	3	W	D.B. SPEER & SON NURSERY	ORIGINAL MAP 377
0.00	5.10	P	SENE	3	1	S	3	W	DETLEF JANS	250
0.00	16.10	P	SENE	3	1	S	3	W	SPEER & SONS NURSERY	249
0.00	1.30	P	SWNW	3	1	S	3	W	DONALD PALMER	274
0.00	3.00	S	SWNW	3	1	S	3	W	DONALD PALMER	274
0.00	6.50	S	SWNW	3	1	S	3	W	DONALD PALMER	U-8
0.00	6.50	P	SWNW	3	1	S	3	W	PASCUAL GARCIA	682
0.00	2.40	P	SENW	3	1	S	3	W	DONALD PALMER	274
0.00	3.03	P	SENW	3	1	S	3	W	KEN SMITH	13
9.70	0.00	S	SENW	3	1	S	3	W	D.B. SPEER & SON NURSERY	ORIGINAL MAP 377
0.00	0.34	P	NESW	3	1	S	3	W	KEN SMITH	13
0.00	0.50	P	NESW	3	1	S	3	W	DONALD PALMER	274
0.00	3.50	S	NESW	3	1	S	3	W	SPEER & SONS	247
0.00	5.10	S	NESW	3	1	S	3	W	DONALD PALMER	274
15.10	0.00	S	NESW	3	1	S	3	W	D.B. SPEER & SON NURSERY	ORIGINAL MAP 377

0.00	3.50	S	NWSW	3	1	S	3	W	DONALD PALMER	U-8
0.00	9.10	P	NWSW	3	1	S	3	W	PASCUAL GARCIA	682
0.00	15.30	S	NWSW	3	1	S	3	W	DONALD PALMER	274
0.00	3.00	S	SWSW	3	1	S	3	W	WES BEHRMAN	68
0.00	6.50	S	SWSW	3	1	S	3	W	DONALD PALMER	274
0.00	7.10	P	SWSW	3	1	S	3	W	DONALD PALMER	274
0.00	8.87	P	SWSW	3	1	S	3	W	WES BEHRMAN	68
0.80	0.00	S	SWSW	3	1	S	3	W	MARTIN SCHOLZ	ORIGINAL MAP 379
0.00	0.80	S	SESW	3	1	S	3	W	MARTIN SCHOLZ	253
0.00	2.56	P	SESW	3	1	S	3	W	WES BEHRMAN	68
0.00	3.20	S	SESW	3	1	S	3	W	DONALD PALMER	274
0.00	3.40	S	SESW	3	1	S	3	W	WES BEHRMAN	68
0.00	3.50	P	SESW	3	1	S	3	W	MARTIN SCHOLZ	253
0.00	9.80	S	SESW	3	1	S	3	W	SPEER & SONS	247
0.00	2.60	P	NESE	3	1	S	3	W	DETLEF JANS	250
23.20	0.00	S	NESE	3	1	S	3	W	D.B. SPEER & SON NURSERY	ORIGINAL MAP 377
0.00	0.30	P	NWSE	3	1	S	3	W	SPEER & SONS	247
0.00	2.80	S	NWSE	3	1	S	3	W	SPEER & SONS	247
0.00	11.31	P	NWSE	3	1	S	3	W	KEN SMITH	13
24.10	0.00	S	NWSE	3	1	S	3	W	D.B. SPEER & SON NURSERY	ORIGINAL MAP 377
0.00	0.50	S	SWSE	3	1	S	3	W	MARTIN SCHOLZ	253
0.00	0.60	P	SWSE	3	1	S	3	W	SPEER & SONS	247
0.00	4.70	S	SWSE	3	1	S	3	W	SPEER & SONS	247
0.00	9.10	P	SWSE	3	1	S	3	W	MARTIN SCHOLZ	253
3.10	0.00	S	SWSE	3	1	S	3	W	MARTIN SCHOLZ	ORIGINAL MAP 379
9.10	0.00	S	SWSE	3	1	S	3	W	D.B. SPEER & SON NURSERY	ORIGINAL MAP 377
0.00	0.90	S	SESE	3	1	S	3	W	SPEER & SONS	247
0.60	0.00	S	SESE	3	1	S	3	W	MARTIN SCHOLZ	ORIGINAL MAP 379
9.00	0.00	S	SESE	3	1	S	3	W	DANIEL E. & MARGARET HERING	ORIGINAL MAP 378
22.50	0.00	S	SESE	3	1	S	3	W	D.B. SPEER & SON NURSERY	ORIGINAL MAP 377
0.00	4.10	P	SENE	4	1	S	3	W	PASCUAL GARCIA	682
0.00	5.00	S	SWSW	4	1	S	3	W	LLOY-DENE FARMS	147
0.00	2.90	S	SESW	4	1	S	3	W	LLOY-DENE FARMS	147
0.00	1.70	P	NESE	4	1	S	3	W	PASCUAL GARCIA	682
0.00	1.30	S	SWSE	4	1	S	3	W	GREG PETERS	108
3.80	0.00	S	SWSE	4	1	S	3	W	HOWARD VANDYKE	118
0.00	0.91	P	SESE	4	1	S	3	W	WES BEHRMAN	68
0.00	7.00	S	SESE	4	1	S	3	W	HOWARD VANDYKE	118
0.00	9.70	P	SWSW	5	1	S	3	W	GLEN, TED & AVA ZURCHER	184
0.30	0.00	S	SWSW	5	1	S	3	W	GLEN W. ZURCHER	ORIGINAL MAP 366
0.00	0.20	S	SESW	6	1	S	3	W	ROBERT EPLER	76
0.00	2.50	P	NESE	6	1	S	3	W	GLEN, TED & AVA ZURCHER	184
0.00	5.30	S	SWSE	6	1	S	3	W	GLEN, TED & AVA ZURCHER	184
0.00	12.10	P	SWSE	6	1	S	3	W	GLEN, TED & AVA ZURCHER	184
0.00	37.80	P	SESE	6	1	S	3	W	GLEN, TED & AVA ZURCHER	184
0.00	1.40	S	NENE	7	1	S	3	W	GLEN, TED & AVA ZURCHER	344
0.00	21.20	P	NENE	7	1	S	3	W	GLEN, TED & AVA ZURCHER	344
18.70	0.00	S	NENE	7	1	S	3	W	GLEN W. ZURCHER	ORIGINAL MAP 366
0.00	14.90	P	NWNE	7	1	S	3	W	GLEN, TED & AVA ZURCHER	344
0.00	20.10	S	NWNE	7	1	S	3	W	GLEN, TED & AVA ZURCHER	344
0.70	0.00	S	NWNE	7	1	S	3	W	GLEN W. ZURCHER	ORIGINAL MAP 366
0.00	11.40	S	SWNE	7	1	S	3	W	GLEN, TED & AVA ZURCHER	344
0.00	22.80	P	SWNE	7	1	S	3	W	GLEN, TED & AVA ZURCHER	344
2.30	0.00	S	SWNE	7	1	S	3	W	GLEN W. ZURCHER	ORIGINAL MAP 366
0.00	0.50	P	SENE	7	1	S	3	W	GLEN, TED & AVA ZURCHER	344
40.00	0.00	S	SENE	7	1	S	3	W	GLEN W. ZURCHER	ORIGINAL MAP 366
0.00	0.60	S	NENW	7	1	S	3	W	ROBERT EPLER	76
0.00	3.60	P	NENW	7	1	S	3	W	GLEN, TED & AVA ZURCHER	344
0.00	14.90	S	NENW	7	1	S	3	W	GLEN, TED & AVA ZURCHER	344
0.00	22.60	S	NWNW	7	1	S	3	W	ROBERT EPLER	76
0.00	17.30	S	SWNW	7	1	S	3	W	ROBERT EPLER	76
0.00	17.50	P	SWNW	7	1	S	3	W	ROBERT EPLER	76
0.00	28.60	S	SENW	7	1	S	3	W	GLEN, TED & AVA ZURCHER	344
0.00	1.00	P	NESW	7	1	S	3	W	GLEN, TED & AVA ZURCHER	344
0.00	19.50	S	NESW	7	1	S	3	W	GLEN, TED & AVA ZURCHER	344
0.00	9.70	P	NWSW	7	1	S	3	W	ROBERT EPLER	76
0.00	0.90	P	SWSW	7	1	S	3	W	DELBERT VANAKEN	106
0.00	21.30	S	SWSW	7	1	S	3	W	DELBERT VANAKEN	106
0.00	0.10	P	SESW	7	1	S	3	W	GLEN, TED & AVA ZURCHER	344
0.00	33.40	S	SESW	7	1	S	3	W	DELBERT VANAKEN	106
0.00	1.00	S	NESE	7	1	S	3	W	GLEN, TED & AVA ZURCHER	344
0.00	8.30	P	NESE	7	1	S	3	W	GLEN, TED & AVA ZURCHER	344
1.30	0.00	S	NESE	7	1	S	3	W	FRED L. HOVDA	ORIGINAL MAP 367

23.60	0.00	S	NESE	7	1	S	3	W	GLEN W. ZURCHER	ORIGINAL MAP 366
0.00	36.40	S	NWSE	7	1	S	3	W	GLEN, TED & AVA ZURCHER	344
0.00	2.40	S	SWSE	7	1	S	3	W	DELBERT VANAKEN	106
0.00	23.90	S	SWSE	7	1	S	3	W	GLEN, TED & AVA ZURCHER	344
0.10	0.00	P	SWSE	7	1	S	3	W	ROBERT R COOK	ORIGINAL MAP 365
0.00	6.40	S	SESE	7	1	S	3	W	GLEN, TED & AVA ZURCHER	344
0.00	9.90	P	SESE	7	1	S	3	W	GLEN, TED & AVA ZURCHER	344
7.90	0.00	P	SESE	7	1	S	3	W	ROBERT R COOK	ORIGINAL MAP 365
0.00	4.40	P	NENE	8	1	S	3	W	JOHN TERHORST	181
0.00	25.20	S	NENE	8	1	S	3	W	JOHN TERHORST	181
0.00	5.80	P	NWNE	8	1	S	3	W	JOHN TERHORST	181
0.00	18.70	S	NWNE	8	1	S	3	W	JOHN TERHORST	181
0.00	1.80	S	SWNE	8	1	S	3	W	JOHN TERHORST	181
0.00	2.93	S	SWNE	8	1	S	3	W	GEORGE PRUITT	70
24.00	0.00	S	SWNE	8	1	S	3	W	GEORGE E. PRUITT	ORIGINAL MAP 369
0.00	1.20	P	SENE	8	1	S	3	W	JOHN TERHORST	181
0.00	1.60	S	SENE	8	1	S	3	W	JOHN TERHORST	181
0.00	10.80	S	SENE	8	1	S	3	W	LOYAL LEFORE	291
4.80	0.00	S	SENE	8	1	S	3	W	HAROLD & FRANCES DUNCALF	ORIGINAL MAP 431
0.00	0.80	P	NENW	8	1	S	3	W	JOHN TERHORST	181
0.00	1.90	S	NENW	8	1	S	3	W	JOHN TERHORST	181
0.00	1.70	P	NWNW	8	1	S	3	W	GLEN, TED & AVA ZURCHER	344
25.40	0.00	S	NWNW	8	1	S	3	W	GLEN W. ZURCHER	ORIGINAL MAP 366
33.80	0.00	S	SWNW	8	1	S	3	W	GLEN W. ZURCHER	ORIGINAL MAP 366
0.00	1.55	S	SENW	8	1	S	3	W	GEORGE PRUITT	70
9.90	0.00	S	NWSW	8	1	S	3	W	FRED L. HOVDA	ORIGINAL MAP 367
15.20	0.00	S	NWSW	8	1	S	3	W	GLEN W. ZURCHER	ORIGINAL MAP 366
1.10	0.00	P	SWSW	8	1	S	3	W	FRED L. HOVDA	ORIGINAL MAP 367
1.80	0.00	S	SWSW	8	1	S	3	W	FRED L. HOVDA	ORIGINAL MAP 367
3.50	0.00	P	SWSW	8	1	S	3	W	ROBERT R COOK	ORIGINAL MAP 365
0.00	1.00	S	NESE	8	1	S	3	W	LOYAL LEFORE	291
0.00	1.70	P	NESE	8	1	S	3	W	LOYAL LEFORE	291
0.00	3.50	P	NESE	8	1	S	3	W	ROBERT DUNCALF	310
0.70	0.00	S	NESE	8	1	S	3	W	HAROLD & FRANCES DUNCALF	ORIGINAL MAP 431
0.00	3.65	S	NWSE	8	1	S	3	W	GEORGE PRUITT	70
6.00	0.00	S	NWSE	8	1	S	3	W	GEORGE E. PRUITT	ORIGINAL MAP 369
0.00	2.80	P	SESE	8	1	S	3	W	ROBERT DUNCALF	310
0.00	15.94	P	NENE	9	1	S	3	W	WES BEHRMAN	68
0.00	16.10	S	NENE	9	1	S	3	W	HOWARD VANDYKE	118
0.00	1.60	S	NWNE	9	1	S	3	W	LLOY-DENE FARMS	147
0.00	5.00	S	NWNE	9	1	S	3	W	JOHN & LILLIAN ELSBERRY	U-5
0.00	11.80	S	NWNE	9	1	S	3	W	GREG PETERS	108
0.00	13.50	S	NWNE	9	1	S	3	W	HOWARD VANDYKE	118
5.00	0.00	S	NWNE	9	1	S	3	W	JOHN AND LILLIAN ELSBERRY	ORIGINAL MAP 376
0.00	13.60	S	SWNE	9	1	S	3	W	HOWARD VANDYKE	118
0.00	14.70	S	SWNE	9	1	S	3	W	GREG PETERS	108
0.20	0.00	S	SWNE	9	1	S	3	W	HOWARD VANDYKE	ORIGINAL MAP 375
4.40	0.00	S	SWNE	9	1	S	3	W	LLOYD G. DUYCK	ORIGINAL MAP 372
0.00	2.00	P	SENE	9	1	S	3	W	HOWARD VANDYKE	118
0.00	3.20	S	SENE	9	1	S	3	W	HOWARD VANDYKE	118
0.00	3.34	P	SENE	9	1	S	3	W	KRAHMER AND SONS	69
0.00	6.70	P	SENE	9	1	S	3	W	WES BEHRMAN	68
0.60	0.00	S	SENE	9	1	S	3	W	CALVIN E. KRAHMER	ORIGINAL MAP 374
0.90	0.00	P	SENE	9	1	S	3	W	CALVIN E. KRAHMER	ORIGINAL MAP 374
19.70	0.00	S	SENE	9	1	S	3	W	HOWARD VANDYKE	ORIGINAL MAP 375
0.00	23.50	S	NENW	9	1	S	3	W	LLOY-DENE FARMS	147
14.60	0.00	S	NENW	9	1	S	3	W	LLOYD G. DUYCK	ORIGINAL MAP 372
0.00	12.30	S	NWNW	9	1	S	3	W	JOHN TERHORST	181
0.00	13.70	S	NWNW	9	1	S	3	W	LLOY-DENE FARMS	147
0.00	0.80	P	SWNW	9	1	S	3	W	JOHN TERHORST	181
0.00	0.90	S	SWNW	9	1	S	3	W	JOHN TERHORST	181
11.30	0.00	S	SWNW	9	1	S	3	W	GAIL F. HERING	ORIGINAL MAP 370
18.20	0.00	S	SWNW	9	1	S	3	W	HAROLD & FRANCES DUNCALF	ORIGINAL MAP 431
0.00	3.50	S	SENW	9	1	S	3	W	LLOY-DENE FARMS	147
1.40	0.00	P	SENW	9	1	S	3	W	LLOYD G. DUYCK	ORIGINAL MAP 372
15.50	0.00	S	SENW	9	1	S	3	W	GAIL F. HERING	ORIGINAL MAP 370
23.10	0.00	S	SENW	9	1	S	3	W	LLOYD G. DUYCK	ORIGINAL MAP 372
0.00	14.60	S	NESW	9	1	S	3	W	GAIL F. HERING	U-9
0.50	0.00	P	NESW	9	1	S	3	W	LLOYD G. DUYCK	ORIGINAL MAP 372
18.30	0.00	S	NESW	9	1	S	3	W	LLOYD G. DUYCK	ORIGINAL MAP 372
19.80	0.00	S	NESW	9	1	S	3	W	GAIL F. HERING	ORIGINAL MAP 370
0.00	6.80	P	NWSW	9	1	S	3	W	ROBERT DUNCALF	310
0.00	7.10	S	NWSW	9	1	S	3	W	GAIL F. HERING	U-9

1.30	0.00	S	NWSW	9	1	S	3	W	HAROLD & FRANCES DUNCALF	ORIGINAL MAP 431
9.10	0.00	S	NWSW	9	1	S	3	W	GAIL F. HERING	ORIGINAL MAP 370
0.00	0.60	P	SWSW	9	1	S	3	W	GAIL F. HERING	U-9
0.00	6.10	S	SWSW	9	1	S	3	W	GAIL F. HERING	U-9
6.70	0.00	S	SWSW	9	1	S	3	W	GAIL F. HERING	ORIGINAL MAP 370
9.30	0.00	S	SWSW	9	1	S	3	W	GEORGE H. GOFF	ORIGINAL MAP 371
0.00	9.90	S	SESW	9	1	S	3	W	GAIL F. HERING	U-9
7.20	0.00	S	SESW	9	1	S	3	W	GEORGE H. GOFF	ORIGINAL MAP 371
8.10	0.00	S	SESW	9	1	S	3	W	LLOYD G. DUYCK	ORIGINAL MAP 372
13.00	0.00	S	SESW	9	1	S	3	W	GAIL F. HERING	ORIGINAL MAP 370
0.00	0.80	P	NESE	9	1	S	3	W	HOWARD VANDYKE	118
9.60	0.00	S	NESE	9	1	S	3	W	HOWARD VANDYKE	ORIGINAL MAP 375
23.50	0.00	S	NESE	9	1	S	3	W	CALVIN E. KRAHMER	ORIGINAL MAP 374
0.00	0.50	P	NWSE	9	1	S	3	W	HOWARD VANDYKE	118
0.00	4.70	S	NWSE	9	1	S	3	W	GREG PETERS	108
0.00	13.80	S	NWSE	9	1	S	3	W	HOWARD VANDYKE	118
0.50	0.00	S	NWSE	9	1	S	3	W	HOWARD VANDYKE	ORIGINAL MAP 375
18.50	0.00	S	NWSE	9	1	S	3	W	LLOYD G. DUYCK	ORIGINAL MAP 372
0.00	0.10	P	SWSE	9	1	S	3	W	HOWARD VANDYKE	118
0.00	3.80	S	SWSE	9	1	S	3	W	HOWARD VANDYKE	118
1.90	0.00	P	SWSE	9	1	S	3	W	MRS. SARAH DINSDALE	ORIGINAL MAP 373
5.10	0.00	S	SWSE	9	1	S	3	W	LLOYD G. DUYCK	ORIGINAL MAP 372
6.00	0.00	P	SWSE	9	1	S	3	W	LLOYD G. DUYCK	ORIGINAL MAP 372
16.40	0.00	S	SWSE	9	1	S	3	W	MRS. SARAH DINSDALE	ORIGINAL MAP 373
0.00	0.10	P	SESE	9	1	S	3	W	HOWARD VANDYKE	118
0.00	7.00	S	SESE	9	1	S	3	W	HOWARD VANDYKE	118
2.20	0.00	P	SESE	9	1	S	3	W	MRS. SARAH DINSDALE	ORIGINAL MAP 373
4.60	0.00	S	SESE	9	1	S	3	W	CALVIN E. KRAHMER	ORIGINAL MAP 374
14.80	0.00	S	SESE	9	1	S	3	W	MRS. SARAH DINSDALE	ORIGINAL MAP 373
7.50	0.00	S	NENE	10	1	S	3	W	MARTIN SCHOLZ	ORIGINAL MAP 379
0.00	1.50	S	NWNE	10	1	S	3	W	MARTIN SCHOLZ	253
39.10	0.00	S	NWNE	10	1	S	3	W	MARTIN SCHOLZ	ORIGINAL MAP 379
0.00	5.40	P	SWNE	10	1	S	3	W	MARTIN SCHOLZ	253
0.00	21.00	S	SWNE	10	1	S	3	W	MARTIN SCHOLZ	253
1.00	0.00	P	SWNE	10	1	S	3	W	BARTON H. KAMNA	ORIGINAL MAP 380
7.20	0.00	S	SWNE	10	1	S	3	W	MARTIN SCHOLZ	ORIGINAL MAP 379
0.10	0.00	P	SENE	10	1	S	3	W	BARTON H. KAMNA	ORIGINAL MAP 380
4.70	0.00	S	SENE	10	1	S	3	W	D.B. SPEER & SON NURSERY	ORIGINAL MAP 377
0.00	1.50	P	NENW	10	1	S	3	W	MARTIN SCHOLZ	253
0.00	1.50	P	NENW	10	1	S	3	W	WES BEHRMAN	68
0.00	2.02	S	NENW	10	1	S	3	W	WES BEHRMAN	68
0.00	16.50	S	NENW	10	1	S	3	W	MARTIN SCHOLZ	253
19.20	0.00	S	NENW	10	1	S	3	W	MARTIN SCHOLZ	ORIGINAL MAP 379
0.00	1.70	P	NWNW	10	1	S	3	W	MARTIN SCHOLZ	253
0.00	1.70	S	NWNW	10	1	S	3	W	MARTIN SCHOLZ	253
0.00	8.60	S	NWNW	10	1	S	3	W	WES BEHRMAN	68
0.00	22.31	P	NWNW	10	1	S	3	W	WES BEHRMAN	68
5.60	0.00	S	NWNW	10	1	S	3	W	MARTIN SCHOLZ	ORIGINAL MAP 379
0.00	1.30	S	SWNW	10	1	S	3	W	MARTIN SCHOLZ	253
0.00	2.00	P	SWNW	10	1	S	3	W	MARTIN SCHOLZ	253
0.00	6.24	P	SWNW	10	1	S	3	W	KRAHMER AND SONS	69
0.00	12.70	P	SWNW	10	1	S	3	W	WES BEHRMAN	68
0.60	0.00	S	SWNW	10	1	S	3	W	CALVIN E. KRAHMER	ORIGINAL MAP 374
2.00	0.00	P	SWNW	10	1	S	3	W	CALVIN E. KRAHMER	ORIGINAL MAP 374
12.60	0.00	S	SWNW	10	1	S	3	W	MARTIN SCHOLZ	ORIGINAL MAP 379
0.00	31.00	S	SENW	10	1	S	3	W	MARTIN SCHOLZ	253
9.50	0.00	S	SENW	10	1	S	3	W	MARTIN SCHOLZ	ORIGINAL MAP 379
0.00	7.70	S	NESW	10	1	S	3	W	MARTIN SCHOLZ	253
2.00	0.00	S	NESW	10	1	S	3	W	CALVIN E. KRAHMER	ORIGINAL MAP 374
7.20	0.00	P	NESW	10	1	S	3	W	CALVIN E. KRAHMER	ORIGINAL MAP 374
17.60	0.00	P	NESW	10	1	S	3	W	BARTON H. KAMNA	ORIGINAL MAP 380
0.00	0.50	S	NWSW	10	1	S	3	W	MARTIN SCHOLZ	253
0.60	0.00	P	NWSW	10	1	S	3	W	CALVIN E. KRAHMER	ORIGINAL MAP 374
2.90	0.00	S	NWSW	10	1	S	3	W	MARTIN SCHOLZ	ORIGINAL MAP 379
3.60	0.00	P	NWSW	10	1	S	3	W	BARTON H. KAMNA	ORIGINAL MAP 380
29.60	0.00	S	NWSW	10	1	S	3	W	CALVIN E. KRAHMER	ORIGINAL MAP 374
0.00	2.10	S	SWSW	10	1	S	3	W	LLOY-DENE FARMS	148
0.00	5.00	P	SWSW	10	1	S	3	W	CHARLES COLEGRAVE	271
5.30	0.00	S	SWSW	10	1	S	3	W	MRS. SARAH DINSDALE	ORIGINAL MAP 373
5.60	0.00	P	SWSW	10	1	S	3	W	BARTON H. KAMNA	ORIGINAL MAP 380
6.80	0.00	S	SWSW	10	1	S	3	W	LLOYD G. DUYCK	ORIGINAL MAP 426
10.50	0.00	S	SWSW	10	1	S	3	W	CALVIN E. KRAHMER	ORIGINAL MAP 374
0.00	4.40	S	SESW	10	1	S	3	W	LLOY-DENE FARMS	148

17.40	0.00	S	SESW	10	1	S	3	W	LLOYD G. DUYCK	ORIGINAL MAP 426
18.20	0.00	P	SESW	10	1	S	3	W	BARTON H. KAMNA	ORIGINAL MAP 380
0.00	1.50	P	NESE	10	1	S	3	W	SPEER & SONS	246
0.00	3.60	S	NESE	10	1	S	3	W	SPEER & SONS	246
3.00	0.00	S	NESE	10	1	S	3	W	D.B. SPEER & SON NURSERY	ORIGINAL MAP 377
7.90	0.00	P	NESE	10	1	S	3	W	BARTON H. KAMNA	ORIGINAL MAP 380
0.00	1.00	S	NWSE	10	1	S	3	W	MARTIN SCHOLZ	253
37.70	0.00	P	NWSE	10	1	S	3	W	BARTON H. KAMNA	ORIGINAL MAP 380
0.00	0.70	S	SWSE	10	1	S	3	W	LLOY-DENE FARMS	148
4.30	0.00	P	SWSE	10	1	S	3	W	BARTON H. KAMNA	ORIGINAL MAP 380
5.80	0.00	S	SWSE	10	1	S	3	W	LLOYD G. DUYCK	ORIGINAL MAP 426
18.00	0.00	S	SWSE	10	1	S	3	W	GEORGE E. JANSEN	ORIGINAL MAP 381
0.00	0.10	P	SESE	10	1	S	3	W	SPEER & SONS	246
24.50	0.00	S	SESE	10	1	S	3	W	GEORGE E. JANSEN	ORIGINAL MAP 381
0.00	36.50	P	NWNE	11	1	S	3	W	HAP OSLUND	263
0.00	31.30	P	SWNE	11	1	S	3	W	HAP OSLUND	263
8.30	0.00	P	SWNE	11	1	S	3	W	HAROLD N. KUMMER	ORIGINAL MAP 382
0.00	8.10	P	NENW	11	1	S	3	W	HAP OSLUND	263
25.30	0.00	S	NENW	11	1	S	3	W	DANIEL E. & MARGARET HERING	ORIGINAL MAP 378
0.00	19.20	S	NWNW	11	1	S	3	W	SPEER & SONS	246
5.60	0.00	S	NWNW	11	1	S	3	W	D.B. SPEER & SON NURSERY	ORIGINAL MAP 377
6.00	0.00	S	NWNW	11	1	S	3	W	DANIEL E. & MARGARET HERING	ORIGINAL MAP 378
0.00	2.50	S	SWNW	11	1	S	3	W	SPEER & SONS	246
3.20	0.00	S	SWNW	11	1	S	3	W	DANIEL E. & MARGARET HERING	ORIGINAL MAP 378
30.90	0.00	S	SWNW	11	1	S	3	W	D.B. SPEER & SON NURSERY	ORIGINAL MAP 377
0.00	2.50	S	SENW	11	1	S	3	W	SPEER & SONS	246
0.00	6.80	P	SENW	11	1	S	3	W	HAP OSLUND	263
0.00	13.30	P	SENW	11	1	S	3	W	SPEER & SONS	246
1.50	0.00	S	SENW	11	1	S	3	W	D.B. SPEER & SON NURSERY	ORIGINAL MAP 377
1.80	0.00	P	SENW	11	1	S	3	W	HAROLD N. KUMMER	ORIGINAL MAP 382
11.70	0.00	S	SENW	11	1	S	3	W	DANIEL E. & MARGARET HERING	ORIGINAL MAP 378
0.00	5.90	P	NESW	11	1	S	3	W	JUANETA KUMMER	229
0.00	6.40	S	NESW	11	1	S	3	W	SPEER & SONS	246
0.00	24.80	P	NESW	11	1	S	3	W	SPEER & SONS	246
2.50	0.00	P	NESW	11	1	S	3	W	HAROLD N. KUMMER	ORIGINAL MAP 382
0.00	0.30	P	NWSW	11	1	S	3	W	SPEER & SONS	246
0.00	35.70	S	NWSW	11	1	S	3	W	SPEER & SONS	246
3.80	0.00	S	NWSW	11	1	S	3	W	D.B. SPEER & SON NURSERY	ORIGINAL MAP 377
0.00	0.10	P	SWSW	11	1	S	3	W	SPEER & SONS	246
0.00	1.70	P	SWSW	11	1	S	3	W	JUANETA KUMMER	229
0.00	2.10	S	SWSW	11	1	S	3	W	SPEER & SONS	246
20.90	0.00	S	SWSW	11	1	S	3	W	GEORGE E. JANSEN	ORIGINAL MAP 381
0.00	0.40	S	SESW	11	1	S	3	W	SPEER & SONS	246
0.00	1.60	P	SESW	11	1	S	3	W	SPEER & SONS	246
0.00	11.80	P	SESW	11	1	S	3	W	JUANETA KUMMER	229
11.10	0.00	S	SESW	11	1	S	3	W	GEORGE E. JANSEN	ORIGINAL MAP 381
0.00	0.60	P	NESE	11	1	S	3	W	JUANETA KUMMER	229
0.00	18.10	P	NESE	11	1	S	3	W	DANIEL F. HERING	228
0.00	7.00	P	NWSE	11	1	S	3	W	JUANETA KUMMER	229
24.80	0.00	P	NWSE	11	1	S	3	W	HAROLD N. KUMMER	ORIGINAL MAP 382
0.00	2.20	P	SWSE	11	1	S	3	W	DANIEL F. HERING	228
0.00	5.40	P	SWSE	11	1	S	3	W	JUANETA KUMMER	229
0.90	0.00	S	SWSE	11	1	S	3	W	GEORGE E. JANSEN	ORIGINAL MAP 381
1.40	0.00	P	SWSE	11	1	S	3	W	HAROLD N. KUMMER	ORIGINAL MAP 382
0.00	40.00	P	SESE	11	1	S	3	W	DANIEL F. HERING	228
0.00	1.00	S	NENE	12	1	S	3	W	MAXINE ERDMAN	173
0.00	11.90	S	NWNE	12	1	S	3	W	MAXINE ERDMAN	173
0.00	12.30	S	SWNE	12	1	S	3	W	MAXINE ERDMAN	173
0.00	15.20	S	SWNE	12	1	S	3	W	GEORGE ROSE	168
1.10	0.00	S	SENE	12	1	S	3	W	CARL A. PIERSON	ORIGINAL MAP 385
0.00	2.50	P	NENW	12	1	S	3	W	MAXINE ERDMAN	173
0.00	8.40	S	NENW	12	1	S	3	W	MAXINE ERDMAN	173
0.80	0.00	S	NENW	12	1	S	3	W	WALTER ERDMAN	ORIGINAL MAP 384
14.50	0.00	S	NWNW	12	1	S	3	W	WALTER ERDMAN	ORIGINAL MAP 384
0.00	2.20	S	SWNW	12	1	S	3	W	GEORGE ROSE	168
8.90	0.00	S	SWNW	12	1	S	3	W	WALTER ERDMAN	ORIGINAL MAP 384
25.00	0.00	S	SWNW	12	1	S	3	W	GEORGE ROSE	ORIGINAL MAP 368
0.00	0.20	P	SENW	12	1	S	3	W	WALTER LEPSCHAT	172
0.00	11.40	S	SENW	12	1	S	3	W	MAXINE ERDMAN	173
0.00	21.90	S	SENW	12	1	S	3	W	GEORGE ROSE	168
0.80	0.00	S	SENW	12	1	S	3	W	WALTER ERDMAN	ORIGINAL MAP 384
0.00	25.40	P	NESW	12	1	S	3	W	DANIEL F. HERING	228
0.00	25.60	P	NWSW	12	1	S	3	W	DANIEL F. HERING	228

1.60	0.00	S	NESE	12	1	S	3	W	CARL A. PIERSON	ORIGINAL MAP 385
0.00	2.40	S	NWSE	12	1	S	3	W	GEORGE ROSE	168
0.00	0.50	P	SESE	12	1	S	3	W	FOREST HILLS FARMS	82
0.00	7.00	S	SESE	12	1	S	3	W	FOREST HILLS FARMS	82
25.00	0.00	S	SESE	12	1	S	3	W	DONALD C. JESSE	ORIGINAL MAP 399
31.40	0.00	P	NENW	13	1	S	3	W	DONALD C. JESSE	ORIGINAL MAP 430
0.00	11.40	P	SWNW	13	1	S	3	W	VINCE DOBBINS	346
0.00	8.30	P	SENW	13	1	S	3	W	VINCE DOBBINS	346
18.60	0.00	P	SENW	13	1	S	3	W	DONALD C. JESSE	ORIGINAL MAP 430
0.00	30.50	P	NESW	13	1	S	3	W	VINCE DOBBINS	346
0.00	4.00	P	NWSW	13	1	S	3	W	VINCE DOBBINS	346
0.00	40.00	P	SWSW	13	1	S	3	W	VINCE DOBBINS	346
0.00	31.00	P	SESW	13	1	S	3	W	VINCE DOBBINS	346
0.00	5.90	P	NENE	14	1	S	3	W	DANIEL F. HERING	228
0.00	6.60	S	NENE	14	1	S	3	W	JERRY TANKERSLEY	71
7.50	0.00	S	NENE	14	1	S	3	W	JOHN R. BOWLBY	ORIGINAL MAP 488
0.00	3.50	P	NWNE	14	1	S	3	W	DANIEL F. HERING	228
0.00	29.60	S	NWNE	14	1	S	3	W	FRED BOWLBY	
12.40	0.00	S	NWNE	14	1	S	3	W	JOHN R. BOWLBY	ORIGINAL MAP 488
17.50	0.00	S	NWNE	14	1	S	3	W	FRED H. & JOHN R. BOWLBY	ORIGINAL MAP 383
0.00	26.20	S	SWNE	14	1	S	3	W	FRED BOWLBY	
11.40	0.00	S	SWNE	14	1	S	3	W	JOHN R. BOWLBY	ORIGINAL MAP 488
17.50	0.00	S	SWNE	14	1	S	3	W	FRED H. & JOHN R. BOWLBY	ORIGINAL MAP 383
0.00	0.50	P	SENE	14	1	S	3	W	FRED BOWLBY	
0.00	1.50	P	SENE	14	1	S	3	W	VINCE DOBBINS	346
0.00	16.40	S	SENE	14	1	S	3	W	JERRY TANKERSLEY	71
0.00	24.60	S	SENE	14	1	S	3	W	FRED BOWLBY	
8.70	0.00	S	SENE	14	1	S	3	W	JOHN R. BOWLBY	ORIGINAL MAP 488
0.00	0.50	P	NENW	14	1	S	3	W	RICHARD SCHOELER	73
0.00	0.90	P	NENW	14	1	S	3	W	FRED BOWLBY	
0.00	33.30	S	NENW	14	1	S	3	W	CYRIL KAHALE	72
0.00	37.90	S	NENW	14	1	S	3	W	FRED BOWLBY	
2.20	0.00	S	NENW	14	1	S	3	W	FRED H. & JOHN R. BOWLBY	ORIGINAL MAP 383
0.00	38.50	P	NWNW	14	1	S	3	W	RICHARD SCHOELER	73
0.00	37.40	P	SWNW	14	1	S	3	W	RICHARD SCHOELER	73
0.00	0.40	P	SENW	14	1	S	3	W	RICHARD SCHOELER	73
0.00	1.50	P	SENW	14	1	S	3	W	FRED BOWLBY	
0.00	34.50	S	SENW	14	1	S	3	W	CYRIL KAHALE	72
0.00	37.50	S	SENW	14	1	S	3	W	FRED BOWLBY	
2.80	0.00	S	SENW	14	1	S	3	W	FRED H. & JOHN R. BOWLBY	ORIGINAL MAP 383
0.00	36.10	P	NESW	14	1	S	3	W	RICHARD MOELLER	25
0.00	38.25	P	NWSW	14	1	S	3	W	RICHARD MOELLER	25
0.00	27.90	P	SWSW	14	1	S	3	W	FOREST HILLS FARMS	81
12.20	0.00	P	SWSW	14	1	S	3	W	RUSSELL & WESLEY BEHRMAN	ORIGINAL MAP 429
29.00	0.00	P	SESW	14	1	S	3	W	RUSSELL & WESLEY BEHRMAN	ORIGINAL MAP 429
0.00	5.20	P	NESE	14	1	S	3	W	VINCE DOBBINS	346
0.00	7.33	P	NESE	14	1	S	3	W	MELBA GILBERT	12
0.00	0.33	P	NWSE	14	1	S	3	W	MELBA GILBERT	12
0.00	4.24	P	SWSE	14	1	S	3	W	MELBA GILBERT	12
1.30	0.00	P	SWSE	14	1	S	3	W	RUSSELL & WESLEY BEHRMAN	ORIGINAL MAP 429
0.00	5.20	P	SESE	14	1	S	3	W	VINCE DOBBINS	346
0.00	14.10	P	SESE	14	1	S	3	W	MELBA GILBERT	12
9.60	0.00	P	SESE	14	1	S	3	W	RUSSELL & WESLEY BEHRMAN	ORIGINAL MAP 429
27.10	0.00	S	NENE	15	1	S	3	W	DAVID ROCKY GOODELL	ORIGINAL MAP 428
0.00	20.00	P	NWNE	15	1	S	3	W	LLOY-DENE FARMS	148
17.60	0.00	S	NWNE	15	1	S	3	W	DAVID ROCKY GOODELL	ORIGINAL MAP 428
0.00	19.55	P	SENE	15	1	S	3	W	RICHARD MOELLER	25
13.80	0.00	S	SENE	15	1	S	3	W	DAVID ROCKY GOODELL	ORIGINAL MAP 428
0.00	0.70	P	NENW	15	1	S	3	W	LLOY-DENE FARMS	148
39.70	0.00	S	NENW	15	1	S	3	W	LLOYD G. DUYCK	ORIGINAL MAP 426
0.00	0.20	P	NWNW	15	1	S	3	W	LLOY-DENE FARMS	148
0.00	3.98	P	NWNW	15	1	S	3	W	ST PETERS LUTHERAN CHURCH	205
6.80	0.00	S	NWNW	15	1	S	3	W	LLOYD G. DUYCK	ORIGINAL MAP 426
0.00	1.20	P	SWNW	15	1	S	3	W	LLOY-DENE FARMS	148
0.00	11.30	P	SWNW	15	1	S	3	W	L.W. HARRIS	231
5.50	0.00	S	SWNW	15	1	S	3	W	LLOYD G. DUYCK	ORIGINAL MAP 426
0.00	4.00	P	SENW	15	1	S	3	W	LLOY-DENE FARMS	148
0.00	19.10	P	SENW	15	1	S	3	W	L.W. HARRIS	231
10.80	0.00	S	SENW	15	1	S	3	W	LLOYD G. DUYCK	ORIGINAL MAP 426
37.70	0.00	S	NESW	15	1	S	3	W	FOREST HILLS GOLF COURSE	ORIGINAL MAP 427
24.00	0.00	S	NWSW	15	1	S	3	W	FOREST HILLS GOLF COURSE	ORIGINAL MAP 427
24.80	0.00	S	SWSW	15	1	S	3	W	FOREST HILLS GOLF COURSE	ORIGINAL MAP 427
39.30	0.00	S	SESW	15	1	S	3	W	FOREST HILLS GOLF COURSE	ORIGINAL MAP 427

0.00	39.09	P	NESE	15	1	S	3	W	RICHARD MOELLER	25
0.00	1.76	P	NWSE	15	1	S	3	W	RICHARD MOELLER	25
36.10	0.00	S	NWSE	15	1	S	3	W	DAVID ROCKY GOODELL	ORIGINAL MAP 428
0.00	39.40	P	SWSE	15	1	S	3	W	FOREST HILLS FARMS	81
0.00	40.00	P	SESE	15	1	S	3	W	FOREST HILLS FARMS	81
34.80	0.00	S	NENE	16	1	S	3	W	MRS. SARAH DINSDALE	ORIGINAL MAP 373
19.60	0.00	S	NWNE	16	1	S	3	W	MRS. SARAH DINSDALE	ORIGINAL MAP 373
0.00	0.70	P	SWNE	16	1	S	3	W	FOREST HILLS FARM	87
0.00	11.90	S	SWNE	16	1	S	3	W	FOREST HILLS FARM	87
16.90	0.00	S	SWNE	16	1	S	3	W	DON C. JESSE & JAMES R. FURBY	ORIGINAL MAP 425
0.00	14.10	S	SENE	16	1	S	3	W	FOREST HILLS FARM	87
15.40	0.00	S	SENE	16	1	S	3	W	DON C. JESSE & JAMES R. FURBY	ORIGINAL MAP 425
0.00	1.20	P	NENW	16	1	S	3	W	RICHARD VAN DYKE	74
0.00	6.00	S	NENW	16	1	S	3	W	JOHN JACKSON	305
19.00	0.00	S	NENW	16	1	S	3	W	GEORGE H. GOFF	ORIGINAL MAP 371
0.00	3.60	P	NWNW	16	1	S	3	W	RICHARD VAN DYKE	74
12.70	0.00	S	NWNW	16	1	S	3	W	GEORGE H. GOFF	ORIGINAL MAP 371
0.00	37.10	P	SWNW	16	1	S	3	W	HARNEY LORENZ	86
0.00	4.70	P	SENW	16	1	S	3	W	FOREST HILLS FARM	87
32.10	0.00	S	SENW	16	1	S	3	W	DON C. JESSE & JAMES R. FURBY	ORIGINAL MAP 425
0.00	35.90	P	NESW	16	1	S	3	W	FOREST HILLS FARM	87
4.40	0.00	S	NESW	16	1	S	3	W	DON C. JESSE & JAMES R. FURBY	ORIGINAL MAP 425
0.00	10.50	P	NWSW	16	1	S	3	W	JERRY LYNCH	84
0.00	10.90	P	NWSW	16	1	S	3	W	TED SCHLAPFER	85
0.00	15.10	P	SWSW	16	1	S	3	W	FOREST HILLS FARM	87
0.00	18.30	P	SWSW	16	1	S	3	W	E. CRAIG	83
14.00	0.00	S	SESW	16	1	S	3	W	DON C. JESSE & JAMES R. FURBY	ORIGINAL MAP 425
0.00	36.40	P	NESE	16	1	S	3	W	FOREST HILLS FARM	87
0.00	39.10	P	NWSE	16	1	S	3	W	FOREST HILLS FARM	87
0.00	15.20	P	SWSE	16	1	S	3	W	FOREST HILLS FARM	87
17.20	0.00	S	SWSE	16	1	S	3	W	DON C. JESSE & JAMES R. FURBY	ORIGINAL MAP 425
0.00	18.00	S	SENE	17	1	S	3	W	FOREST HILLS FARMS	80
17.50	0.00	S	SENE	17	1	S	3	W	DONALD C. JESSE	ORIGINAL MAP 424
6.40	0.00	P	NENW	17	1	S	3	W	BENJAMIN R. LEMIRE	ORIGINAL MAP 434
1.30	0.00	P	NWNW	17	1	S	3	W	BENJAMIN R. LEMIRE	ORIGINAL MAP 434
2.40	0.00	P	NWNW	17	1	S	3	W	ROBERT R COOK	ORIGINAL MAP 365
0.00	4.40	P	NESE	17	1	S	3	W	FOREST HILLS FARMS	80
10.20	0.00	S	NESE	17	1	S	3	W	DONALD C. JESSE	ORIGINAL MAP 424
0.00	11.80	P	NWSE	17	1	S	3	W	FOREST HILLS FARMS	80
7.30	0.00	S	NWSE	17	1	S	3	W	DONALD C. JESSE	ORIGINAL MAP 424
0.10	0.00	S	NENE	18	1	S	3	W	PAUL C. KLUG	ORIGINAL MAP 435
16.30	0.00	P	NENE	18	1	S	3	W	ROBERT R COOK	ORIGINAL MAP 365
0.00	1.10	S	NWNE	18	1	S	3	W	DELBERT VANAKEN	106
0.00	9.10	S	NWNE	18	1	S	3	W	MORRIS HABERMAN	162
2.00	0.00	S	NWNE	18	1	S	3	W	PAUL C. KLUG	ORIGINAL MAP 435
10.50	0.00	P	NWNE	18	1	S	3	W	ROBERT R COOK	ORIGINAL MAP 365
0.00	15.90	S	SWNE	18	1	S	3	W	MORRIS HABERMAN	162
8.50	0.00	S	SWNE	18	1	S	3	W	PAUL C. KLUG	ORIGINAL MAP 435
9.70	0.00	S	SWNE	18	1	S	3	W	MORRIS C. HABERMAN	ORIGINAL MAP 364
25.00	0.00	S	SENE	18	1	S	3	W	PAUL C. KLUG	ORIGINAL MAP 435
0.00	1.10	P	NENW	18	1	S	3	W	MORRIS HABERMAN	162
0.00	4.80	S	NENW	18	1	S	3	W	DELBERT VANAKEN	106
0.00	8.40	S	NENW	18	1	S	3	W	MORRIS HABERMAN	162
9.80	0.00	S	NENW	18	1	S	3	W	LOVEJOY CENTER INC	ORIGINAL MAP 486
0.00	1.00	P	NWNW	18	1	S	3	W	DELBERT VANAKEN	106
0.00	5.60	S	NWNW	18	1	S	3	W	DELBERT VANAKEN	106
4.40	0.00	P	NWNW	18	1	S	3	W	EUGENE M. VAN DYKE	ORIGINAL MAP 363
12.90	0.00	S	NWNW	18	1	S	3	W	LOVEJOY CENTER INC	ORIGINAL MAP 486
0.80	0.00	P	SWNW	18	1	S	3	W	EUGENE M. VAN DYKE	ORIGINAL MAP 363
33.20	0.00	S	SWNW	18	1	S	3	W	LOVEJOY CENTER INC	ORIGINAL MAP 486
0.00	9.10	S	SENW	18	1	S	3	W	MORRIS HABERMAN	162
0.60	0.00	S	SENW	18	1	S	3	W	MORRIS C. HABERMAN	ORIGINAL MAP 364
27.50	0.00	S	SENW	18	1	S	3	W	LOVEJOY CENTER INC	ORIGINAL MAP 486
0.10	0.00	S	NESW	18	1	S	3	W	MORRIS C. HABERMAN	ORIGINAL MAP 364
35.00	0.00	S	NESW	18	1	S	3	W	LOVEJOY CENTER INC	ORIGINAL MAP 486
40.30	0.00	S	NWSW	18	1	S	3	W	LOVEJOY CENTER INC	ORIGINAL MAP 486
2.00	0.00	S	SWSW	18	1	S	3	W	EDWIN H. SCHOOLCRAFT	ORIGINAL MAP 436
22.60	0.00	S	SWSW	18	1	S	3	W	LOVEJOY CENTER INC	ORIGINAL MAP 486
11.90	0.00	S	SESW	18	1	S	3	W	LOVEJOY CENTER INC	ORIGINAL MAP 486
7.00	0.00	S	NESE	18	1	S	3	W	PAUL C. KLUG	ORIGINAL MAP 435
0.00	4.20	P	NWSE	18	1	S	3	W	MORRIS HABERMAN	162
1.80	0.00	S	NWSE	18	1	S	3	W	PAUL C. KLUG	ORIGINAL MAP 435
7.20	0.00	S	NWSE	18	1	S	3	W	LOVEJOY CENTER INC	ORIGINAL MAP 486

14.60	0.00	S	NWSE	18	1	S	3	W	MORRIS C. HABERMAN	ORIGINAL MAP 364
6.50	0.00	S	SWSE	18	1	S	3	W	LOVEJOY CENTER INC	ORIGINAL MAP 486
6.60	0.00	S	NWNW	19	1	S	3	W	EDWIN H. SCHOOLCRAFT	ORIGINAL MAP 436
2.20	0.00	S	SWSW	19	1	S	3	W	J.T. VAN DYKE	ORIGINAL MAP 359
0.00	7.40	S	NENE	21	1	S	3	W	OREGON GARDEN PRODUCTS	348
21.60	0.00	S	NENE	21	1	S	3	W	GLEN WALTERS NURSERY	ORIGINAL MAP 433
0.00	1.50	S	NWNE	21	1	S	3	W	OREGON GARDEN PRODUCTS	348
37.20	0.00	S	NWNE	21	1	S	3	W	GLEN WALTERS NURSERY	ORIGINAL MAP 433
0.00	16.80	S	SWNE	21	1	S	3	W	OREGON GARDEN PRODUCTS	348
12.20	0.00	S	SWNE	21	1	S	3	W	GLEN WALTERS NURSERY	ORIGINAL MAP 433
0.00	20.40	S	SENE	21	1	S	3	W	OREGON GARDEN PRODUCTS	348
13.50	0.00	S	SENE	21	1	S	3	W	GLEN WALTERS NURSERY	ORIGINAL MAP 433
0.00	1.50	S	NENW	21	1	S	3	W	GLEN WALTERS NURSERY	REVISION (193)
0.00	12.30	S	NENW	21	1	S	3	W	OREGON GARDEN PRODUCTS	348
22.20	0.00	S	NENW	21	1	S	3	W	GLEN WALTERS NURSERY	ORIGINAL MAP 433
0.00	38.80	S	NWNW	21	1	S	3	W	OREGON GARDEN PRODUCTS	348
0.00	20.00	P	SWNW	21	1	S	3	W	OREGON GARDEN PRODUCTS	348
0.00	20.00	S	SWNW	21	1	S	3	W	OREGON GARDEN PRODUCTS	348
0.00	5.94	S	SENW	21	1	S	3	W	GLEN WALTERS NURSERY	REVISION (193)
0.00	18.90	S	SENW	21	1	S	3	W	OREGON GARDEN PRODUCTS	348
16.60	0.00	S	SENW	21	1	S	3	W	GLEN WALTERS NURSERY	ORIGINAL MAP 433
19.20	0.00	S	NESE	21	1	S	3	W	WILLIAM F. UNGER	ORIGINAL MAP 432
0.00	11.80	S	NWSE	21	1	S	3	W	UNGER FARMS, INC.	135
18.00	0.00	S	NWSE	21	1	S	3	W	WILLIAM F. UNGER	ORIGINAL MAP 432
11.80	0.00	S	SWSE	21	1	S	3	W	WILLIAM F. UNGER	ORIGINAL MAP 432
0.00	39.00	P	NENE	22	1	S	3	W	FOREST HILLS FARMS	81
0.00	36.00	P	NWNE	22	1	S	3	W	FOREST HILLS FARMS	81
0.00	2.70	P	SENE	22	1	S	3	W	FOREST HILLS FARMS	81
0.00	38.40	P	NWNW	22	1	S	3	W	UNGER ENTERPRISES	136
0.00	33.50	P	SWNW	22	1	S	3	W	UNGER ENTERPRISES	136
0.00	6.50	P	NESW	22	1	S	3	W	GLENROY SPANGLER	215
0.00	13.50	P	NWSW	22	1	S	3	W	MARGARET BENNET	214
0.00	20.70	P	NWSW	22	1	S	3	W	GLENROY SPANGLER	215
0.00	6.00	P	NENE	23	1	S	3	W	VINCE DOBBINS	346
34.10	0.00	P	NENE	23	1	S	3	W	RUSSELL & WESLEY BEHRMAN	ORIGINAL MAP 429
37.10	0.00	P	NWNE	23	1	S	3	W	RUSSELL & WESLEY BEHRMAN	ORIGINAL MAP 429
0.00	32.07	P	SWNE	23	1	S	3	W	WES & RUSS BEHRMAN	11
4.60	0.00	P	SWNE	23	1	S	3	W	RUSSELL & WESLEY BEHRMAN	ORIGINAL MAP 429
0.00	4.60	P	SENE	23	1	S	3	W	VINCE DOBBINS	346
0.00	17.54	P	SENE	23	1	S	3	W	WES & RUSS BEHRMAN	11
12.10	0.00	P	SENE	23	1	S	3	W	RUSSELL & WESLEY BEHRMAN	ORIGINAL MAP 429
38.70	0.00	P	NENW	23	1	S	3	W	RUSSELL & WESLEY BEHRMAN	ORIGINAL MAP 429
0.00	28.40	P	NWNW	23	1	S	3	W	FOREST HILLS FARMS	81
12.40	0.00	P	NWNW	23	1	S	3	W	RUSSELL & WESLEY BEHRMAN	ORIGINAL MAP 429
0.00	3.80	P	SWNW	23	1	S	3	W	FOREST HILLS FARMS	81
1.30	0.00	P	SWNW	23	1	S	3	W	RUSSELL & WESLEY BEHRMAN	ORIGINAL MAP 429
0.00	3.49	P	SENW	23	1	S	3	W	WES & RUSS BEHRMAN	11
3.40	0.00	P	SENW	23	1	S	3	W	RUSSELL & WESLEY BEHRMAN	ORIGINAL MAP 429
0.00	31.00	S	NENW	24	1	S	3	W	VINCE DOBBINS	346
0.00	38.50	P	NWNW	24	1	S	3	W	VINCE DOBBINS	346
0.00	27.20	P	SWNW	24	1	S	3	W	VINCE DOBBINS	346
0.00	2.10	P	SENW	24	1	S	3	W	VINCE DOBBINS	346
0.00	17.80	S	SENW	24	1	S	3	W	VINCE DOBBINS	346
0.00	1.60	S	NESW	24	1	S	3	W	DENNIS WHITE	298
0.00	5.70	S	SESW	24	1	S	3	W	DENNIS WHITE	298
0.00	1.20	S	NWSE	24	1	S	3	W	DENNIS WHITE	298
0.00	9.40	S	SWSE	24	1	S	3	W	DENNIS WHITE	298
0.00	26.30	S	NENE	28	1	S	3	W	MARIE WATTS % MARVIN DECKER	292
0.00	6.10	P	NENW	30	1	S	3	W	JOHN AGUIRRE	672
6.20	0.00	S	NWNW	30	1	S	3	W	J.T. VAN DYKE	ORIGINAL MAP 359
0.00	5.00	S	SWNW	30	1	S	3	W	JOHN AGUIRRE	254
0.00	23.70	P	SWNW	30	1	S	3	W	JOHN AGUIRRE	254
0.00	2.80	P	NESW	30	1	S	3	W	IVAN HEIN	300
0.00	4.05	P	NESW	30	1	S	3	W	TALON BUCHHOLZ	329
0.00	7.00	S	NESW	30	1	S	3	W	IVAN HEIN	300
7.30	0.00	P	NESW	30	1	S	3	W	JOE R. COX	ORIGINAL MAP 358
32.40	0.00	S	NWSW	30	1	S	3	W	D.P. COX & G.K. BROOKS	ORIGINAL MAP 357
0.00	18.50	S	SWSW	30	1	S	3	W	JAMES FISHER	75
0.00	5.60	S	SESW	30	1	S	3	W	JAMES FISHER	75
0.00	9.80	P	SESW	30	1	S	3	W	TALON BUCHHOLZ	329
4.70	0.00	P	SESW	30	1	S	3	W	JOE R. COX	ORIGINAL MAP 358
7.60	0.00	S	NESE	30	1	S	3	W	D.P. COX & G.K. BROOKS	ORIGINAL MAP 357
0.00	3.20	P	NWSE	30	1	S	3	W	IVAN HEIN	300

0.00	9.10	S	SWNE	1	1	S	4	W	ROBERT EPLER	77
16.50	0.00	S	SWNE	1	1	S	4	W	ROBERT EPLER	ORIGINAL MAP 469
0.00	0.40	S	SENE	1	1	S	4	W	ROBERT EPLER	77
3.80	0.00	S	SENE	1	1	S	4	W	ROBERT EPLER	ORIGINAL MAP 469
2.70	0.00	P	NENW	1	1	S	4	W	GLENROY SPANGLER	ORIGINAL MAP 466
0.00	0.10	P	NWNW	1	1	S	4	W	OREGON GARDEN PRODUCTS	347
0.00	9.70	S	NWNW	1	1	S	4	W	OREGON GARDEN PRODUCTS	347
11.60	0.00	S	NWNW	1	1	S	4	W	MYRON L SHEELAR	ORIGINAL MAP 474
0.00	0.60	P	SWNW	1	1	S	4	W	OREGON GARDEN PRODUCTS	347
0.00	32.50	S	SWNW	1	1	S	4	W	OREGON GARDEN PRODUCTS	347
7.30	0.00	S	SWNW	1	1	S	4	W	MYRON L SHEELAR	ORIGINAL MAP 474
1.70	0.00	S	SENW	1	1	S	4	W	ROBERT EPLER	ORIGINAL MAP 469
29.80	0.00	P	SENW	1	1	S	4	W	GLENROY SPANGLER	ORIGINAL MAP 466
2.70	0.00	S	NESW	1	1	S	4	W	ROBERT EPLER	ORIGINAL MAP 469
37.40	0.00	P	NESW	1	1	S	4	W	GLENROY SPANGLER	ORIGINAL MAP 466
0.00	1.40	P	NWSW	1	1	S	4	W	DONALD GASSMAN	288
0.00	3.60	P	NWSW	1	1	S	4	W	OREGON GARDEN PRODUCTS	347
0.00	33.00	S	NWSW	1	1	S	4	W	OREGON GARDEN PRODUCTS	347
0.50	0.00	P	NWSW	1	1	S	4	W	ROBERT KINES	ORIGINAL MAP 464
0.00	0.40	P	SWSW	1	1	S	4	W	OREGON GARDEN PRODUCTS	347
0.00	0.40	S	SWSW	1	1	S	4	W	OREGON GARDEN PRODUCTS	347
0.00	3.80	P	SWSW	1	1	S	4	W	DONALD GASSMAN	288
4.10	0.00	P	SWSW	1	1	S	4	W	THOMAS STOREY	ORIGINAL MAP 465
8.20	0.00	P	SWSW	1	1	S	4	W	ROBERT KINES	ORIGINAL MAP 464
0.00	4.40	P	SESW	1	1	S	4	W	MRS. LESTER STOREY	U-11
1.20	0.00	S	SESW	1	1	S	4	W	ROBERT EPLER	ORIGINAL MAP 469
3.00	0.00	P	SESW	1	1	S	4	W	DONALD R. WOODSON	ORIGINAL MAP 467
4.40	0.00	P	SESW	1	1	S	4	W	MRS. LESTER STOREY	ORIGINAL MAP 468
4.70	0.00	P	SESW	1	1	S	4	W	THOMAS STOREY	ORIGINAL MAP 465
19.40	0.00	P	SESW	1	1	S	4	W	GLENROY SPANGLER	ORIGINAL MAP 466
29.50	0.00	S	NESE	1	1	S	4	W	ROBERT EPLER	ORIGINAL MAP 469
40.00	0.00	S	NWSE	1	1	S	4	W	ROBERT EPLER	ORIGINAL MAP 469
1.50	0.00	P	SWSE	1	1	S	4	W	GLENROY SPANGLER	ORIGINAL MAP 466
4.53	0.00	P	SWSE	1	1	S	4	W	JOHN D. SLEETH	ORIGINAL MAP 470
27.90	0.00	S	SWSE	1	1	S	4	W	ROBERT EPLER	ORIGINAL MAP 469
29.80	0.00	S	SESE	1	1	S	4	W	ROBERT EPLER	ORIGINAL MAP 469
35.30	0.00	S	NENE	2	1	S	4	W	MYRON L SHEELAR	ORIGINAL MAP 474
5.20	0.00	S	NWNE	2	1	S	4	W	MYRON L SHEELAR	ORIGINAL MAP 474
29.70	0.00	S	NWNE	2	1	S	4	W	RITCHEY BROS FARM, INC.	ORIGINAL MAP 445
0.00	4.30	P	SWNE	2	1	S	4	W	MYRON SHEELAR EST.	198
0.00	23.50	S	SWNE	2	1	S	4	W	OREGON GARDEN PRODUCTS	347
3.20	0.00	S	SWNE	2	1	S	4	W	MYRON L SHEELAR	ORIGINAL MAP 474
4.60	0.00	S	SWNE	2	1	S	4	W	RITCHEY BROS FARM, INC.	ORIGINAL MAP 445
0.00	0.40	P	SENE	2	1	S	4	W	MYRON SHEELAR EST.	198
0.00	4.30	S	SENE	2	1	S	4	W	OREGON GARDEN PRODUCTS	347
27.40	0.00	S	SENE	2	1	S	4	W	MYRON L SHEELAR	ORIGINAL MAP 474
39.00	0.00	S	NENW	2	1	S	4	W	RITCHEY BROS FARM, INC.	ORIGINAL MAP 445
18.50	0.00	S	NWNW	2	1	S	4	W	RITCHEY BROS FARM, INC.	ORIGINAL MAP 445
21.00	0.00	P	NWNW	2	1	S	4	W	DONALD H. SCOTT	ORIGINAL MAP 448
0.00	3.70	P	SWNW	2	1	S	4	W	WILLIAM SEFLER	158
0.30	0.00	P	SWNW	2	1	S	4	W	DONALD H. SCOTT	ORIGINAL MAP 448
4.70	0.00	P	SWNW	2	1	S	4	W	R. CURTIS RITCHEY	ORIGINAL MAP 667
8.40	0.00	P	SWNW	2	1	S	4	W	W.J. CRAIGG	ORIGINAL MAP 477
17.60	0.00	S	SWNW	2	1	S	4	W	RITCHEY BROS FARM, INC.	ORIGINAL MAP 445
40.00	0.00	S	SENW	2	1	S	4	W	RITCHEY BROS FARM, INC.	ORIGINAL MAP 445
0.00	24.60	S	NESW	2	1	S	4	W	OREGON GARDEN PRODUCTS	347
10.60	0.00	S	NESW	2	1	S	4	W	RITCHEY BROS FARM, INC.	ORIGINAL MAP 445
0.00	1.90	S	NWSW	2	1	S	4	W	OREGON GARDEN PRODUCTS	347
9.90	0.00	S	NWSW	2	1	S	4	W	JAMES E. ALEXANDER	ORIGINAL MAP 475
12.00	0.00	P	NWSW	2	1	S	4	W	ANTHONY A GIESBERS	ORIGINAL MAP 446
15.20	0.00	P	NWSW	2	1	S	4	W	W.J. CRAIGG	ORIGINAL MAP 477
0.00	3.00	P	SWSW	2	1	S	4	W	OREGON GARDEN PRODUCTS	347
0.00	18.60	S	SWSW	2	1	S	4	W	OREGON GARDEN PRODUCTS	347
15.10	0.00	S	SWSW	2	1	S	4	W	JAMES E. ALEXANDER	ORIGINAL MAP 475
0.00	1.90	P	SESW	2	1	S	4	W	OREGON GARDEN PRODUCTS	347
0.00	23.40	S	SESW	2	1	S	4	W	OREGON GARDEN PRODUCTS	347
0.00	0.40	P	NESE	2	1	S	4	W	DONALD GASSMAN	288
0.00	0.50	P	NESE	2	1	S	4	W	OREGON GARDEN PRODUCTS	347
0.00	1.10	P	NESE	2	1	S	4	W	MYRON SHEELAR EST.	198
0.00	12.30	S	NESE	2	1	S	4	W	OREGON GARDEN PRODUCTS	347
0.00	1.10	P	NWSE	2	1	S	4	W	OREGON GARDEN PRODUCTS	347
0.00	3.20	P	NWSE	2	1	S	4	W	MYRON SHEELAR EST.	198
0.00	23.70	S	NWSE	2	1	S	4	W	OREGON GARDEN PRODUCTS	347

0.00	0.80	P	SWSE	2	1	S	4	W	OREGON GARDEN PRODUCTS	347
0.00	36.80	S	SWSE	2	1	S	4	W	OREGON GARDEN PRODUCTS	347
0.00	0.80	P	SESE	2	1	S	4	W	DONALD GASSMAN	288
0.00	4.40	P	SESE	2	1	S	4	W	OREGON GARDEN PRODUCTS	347
0.00	34.30	S	SESE	2	1	S	4	W	OREGON GARDEN PRODUCTS	347
0.00	1.00	S	NENE	3	1	S	4	W	FARM CREDIT SERVICES	257
0.00	2.20	P	NENE	3	1	S	4	W	KARL VOSS	159
0.00	6.40	P	NENE	3	1	S	4	W	FARM CREDIT SERVICES	257
28.70	0.00	P	NENE	3	1	S	4	W	DONALD H. SCOTT	ORIGINAL MAP 448
0.00	29.30	P	NWNE	3	1	S	4	W	KARL VOSS	159
0.00	1.30	P	SWNE	3	1	S	4	W	KARL VOSS	159
2.90	0.00	P	SWNE	3	1	S	4	W	ERVIN A. WORMINGTON	ORIGINAL MAP 478
0.00	1.80	P	SENE	3	1	S	4	W	FARM CREDIT SERVICES	257
0.90	0.00	P	SENE	3	1	S	4	W	DONALD H. SCOTT	ORIGINAL MAP 448
3.60	0.00	P	SENE	3	1	S	4	W	ERVIN A. WORMINGTON	ORIGINAL MAP 478
5.30	0.00	P	SENE	3	1	S	4	W	R. CURTIS RITCHEY	ORIGINAL MAP 667
6.10	0.00	P	SENE	3	1	S	4	W	W.J. CRAIGG	ORIGINAL MAP 477
14.50	0.00	P	SENE	3	1	S	4	W	WALLACE M. HALL	ORIGINAL MAP 447
2.40	0.00	P	NESE	3	1	S	4	W	ERVIN A. WORMINGTON	ORIGINAL MAP 478
14.90	0.00	P	NESE	3	1	S	4	W	W.J. CRAIGG	ORIGINAL MAP 477
2.90	0.00	P	NWSE	3	1	S	4	W	ERVIN A. WORMINGTON	ORIGINAL MAP 478
2.30	0.00	P	SWSE	3	1	S	4	W	OSCAR H. DEDRICKSON	ORIGINAL MAP 476
0.00	8.10	S	SESE	3	1	S	4	W	OREGON GARDEN PRODUCTS	347
10.10	0.00	P	SESE	3	1	S	4	W	OSCAR H. DEDRICKSON	ORIGINAL MAP 476
0.00	5.40	S	NENE	10	1	S	4	W	OREGON GARDEN PRODUCTS	347
0.00	9.20	P	NENE	10	1	S	4	W	OREGON GARDEN PRODUCTS	347
2.30	0.00	P	NENE	10	1	S	4	W	OSCAR H. DEDRICKSON	ORIGINAL MAP 476
3.10	0.00	P	NENE	10	1	S	4	W	DONAL H. ZUMWALT	ORIGINAL MAP 458
11.70	0.00	P	NWNE	10	1	S	4	W	OSCAR H. DEDRICKSON	ORIGINAL MAP 476
0.00	7.20	P	SWNE	10	1	S	4	W	MICHAEL ANDERSON	304
0.00	9.50	P	SENE	10	1	S	4	W	MICHAEL ANDERSON	304
12.20	0.00	P	SENE	10	1	S	4	W	DONAL H. ZUMWALT	ORIGINAL MAP 458
28.80	0.00	P	NESE	10	1	S	4	W	ROBERT POLANSKY	ORIGINAL MAP 459
0.00	0.40	P	NWSE	10	1	S	4	W	MICHAEL ANDERSON	304
21.00	0.00	P	SESE	10	1	S	4	W	ROBERT TILSON	ORIGINAL MAP 461
0.00	0.10	P	NENE	11	1	S	4	W	OREGON GARDEN PRODUCTS	347
0.00	3.40	S	NENE	11	1	S	4	W	OREGON GARDEN PRODUCTS	347
0.00	7.20	P	NENE	11	1	S	4	W	PAUL THOMAS UNGER	333
0.00	8.85	P	NENE	11	1	S	4	W	EDWARD R. HOLMAN	186
0.00	9.86	P	NENE	11	1	S	4	W	J. R. POLLOCK	187
9.10	0.00	P	NENE	11	1	S	4	W	ROBERT & MARY JEAN MORRISON	ORIGINAL MAP 444
0.00	3.00	S	NWNE	11	1	S	4	W	OREGON GARDEN PRODUCTS	347
0.00	8.50	P	NWNE	11	1	S	4	W	PAUL THOMAS UNGER	333
0.00	11.90	P	NWNE	11	1	S	4	W	FRANK KEMPEN	145
0.00	1.40	P	SWNE	11	1	S	4	W	PAUL THOMAS UNGER	333
0.00	1.97	P	SWNE	11	1	S	4	W	FRED & SHIRLEY STANLEY	209
0.00	4.60	P	SWNE	11	1	S	4	W	FRANK KEMPEN	145
9.00	0.00	P	SWNE	11	1	S	4	W	R.E. EPLER & N.G. SCHWARZ	ORIGINAL MAP 455
21.80	0.00	P	SWNE	11	1	S	4	W	MURIEL M. ARTHUR	ORIGINAL MAP 456
0.00	0.90	P	SENE	11	1	S	4	W	PAUL THOMAS UNGER	333
0.00	1.00	P	SENE	11	1	S	4	W	EDWARD R. HOLMAN	186
2.40	0.00	S	SENE	11	1	S	4	W	JANE ACHSAH GRAHAM	ORIGINAL MAP 440
8.00	0.00	P	SENE	11	1	S	4	W	ROBERT & MARY JEAN MORRISON	ORIGINAL MAP 444
27.00	0.00	P	SENE	11	1	S	4	W	R.E. EPLER & N.G. SCHWARZ	ORIGINAL MAP 455
0.00	2.50	P	NENW	11	1	S	4	W	FRANK KEMPEN	145
0.00	12.50	P	NENW	11	1	S	4	W	OREGON GARDEN PRODUCTS	347
4.20	0.00	P	NENW	11	1	S	4	W	DONAL H. ZUMWALT	ORIGINAL MAP 458
0.00	1.10	S	NWNW	11	1	S	4	W	OREGON GARDEN PRODUCTS	347
0.00	31.00	P	NWNW	11	1	S	4	W	OREGON GARDEN PRODUCTS	347
3.50	0.00	P	NWNW	11	1	S	4	W	DONAL H. ZUMWALT	ORIGINAL MAP 458
4.80	0.00	P	NWNW	11	1	S	4	W	ROBERT L. SNIDER	ORIGINAL MAP 460
7.20	0.00	P	SWNW	11	1	S	4	W	ROBERT POLANSKY	ORIGINAL MAP 459
13.70	0.00	P	SWNW	11	1	S	4	W	DONAL H. ZUMWALT	ORIGINAL MAP 458
17.60	0.00	P	SWNW	11	1	S	4	W	ROBERT L. SNIDER	ORIGINAL MAP 460
0.00	2.70	P	SENW	11	1	S	4	W	FRANK KEMPEN	145
0.00	8.00	P	SENW	11	1	S	4	W	RICHARD PLUMLEE	U-7
1.10	0.00	P	SENW	11	1	S	4	W	ROBERT POLANSKY	ORIGINAL MAP 459
6.50	0.00	P	SENW	11	1	S	4	W	MURIEL M. ARTHUR	ORIGINAL MAP 456
8.00	0.00	P	SENW	11	1	S	4	W	GEORGE PLUMLEE	ORIGINAL MAP 457
15.10	0.00	P	SENW	11	1	S	4	W	DONAL H. ZUMWALT	ORIGINAL MAP 458
10.90	0.00	P	NESW	11	1	S	4	W	ROBERT POLANSKY	ORIGINAL MAP 459
20.50	0.00	S	NESW	11	1	S	4	W	JANE ACHSAH GRAHAM	ORIGINAL MAP 440
31.20	0.00	P	NWSW	11	1	S	4	W	ROBERT POLANSKY	ORIGINAL MAP 459

6.30	0.00	P	SWSW	11	1	S	4	W	ROBERT TILSON	ORIGINAL MAP 461
39.70	0.00	S	NESE	11	1	S	4	W	JANE ACHSAH GRAHAM	ORIGINAL MAP 440
36.10	0.00	S	NWSE	11	1	S	4	W	JANE ACHSAH GRAHAM	ORIGINAL MAP 440
4.80	0.00	S	SWSE	11	1	S	4	W	JANE ACHSAH GRAHAM	ORIGINAL MAP 440
23.50	0.00	S	SESE	11	1	S	4	W	JANE ACHSAH GRAHAM	ORIGINAL MAP 440
0.00	9.20	S	NENE	12	1	S	4	W	ROBERT EPLER	76
5.70	0.00	S	NENE	12	1	S	4	W	ROBERT EPLER	ORIGINAL MAP 469
13.40	0.00	S	NENE	12	1	S	4	W	ROBERT E. EPLER	ORIGINAL MAP 442
5.70	0.00	P	NWNE	12	1	S	4	W	HAROLD MCFALLS	ORIGINAL MAP 473
24.30	0.00	S	NWNE	12	1	S	4	W	ROBERT E. EPLER	ORIGINAL MAP 442
0.20	0.00	P	SWNE	12	1	S	4	W	GEORGE E. WARREN	ORIGINAL MAP 453
0.70	0.00	P	SWNE	12	1	S	4	W	H.T. POWERS	ORIGINAL MAP 487
36.60	0.00	S	SWNE	12	1	S	4	W	ROBERT E. EPLER	ORIGINAL MAP 442
0.00	3.10	P	SENE	12	1	S	4	W	ROBERT EPLER	76
0.00	11.90	S	SENE	12	1	S	4	W	ROBERT EPLER	76
0.30	0.00	S	SENE	12	1	S	4	W	ROBERT E. EPLER	ORIGINAL MAP 442
0.10	0.00	P	NENW	12	1	S	4	W	THOMAS STOREY	ORIGINAL MAP 465
0.20	0.00	P	NENW	12	1	S	4	W	MRS. LESTER STOREY	ORIGINAL MAP 468
0.90	0.00	P	NENW	12	1	S	4	W	GEORGE D. ROSS	ORIGINAL MAP 463
2.50	0.00	P	NENW	12	1	S	4	W	CLARENCE COMBES	ORIGINAL MAP 439
3.40	0.00	P	NENW	12	1	S	4	W	NORMAN & RAEDENE SPIDAL	ORIGINAL MAP 472
4.90	0.00	S	NENW	12	1	S	4	W	ROBERT E. EPLER	ORIGINAL MAP 442
9.00	0.00	P	NENW	12	1	S	4	W	URSULA PHILLIPS	ORIGINAL MAP 471
16.40	0.00	P	NENW	12	1	S	4	W	HAROLD MCFALLS	ORIGINAL MAP 473
0.50	0.00	P	NWNW	12	1	S	4	W	ROBERT KINES	ORIGINAL MAP 464
0.70	0.00	S	NWNW	12	1	S	4	W	ROBERT E. EPLER	ORIGINAL MAP 442
1.50	0.00	P	NWNW	12	1	S	4	W	NORMAN & RAEDENE SPIDAL	ORIGINAL MAP 472
3.00	0.00	P	NWNW	12	1	S	4	W	GEORGE D. ROSS	ORIGINAL MAP 463
10.70	0.00	P	NWNW	12	1	S	4	W	ROBERT & MARY JEAN MORRISON	ORIGINAL MAP 444
11.10	0.00	P	NWNW	12	1	S	4	W	CLARENCE COMBES	ORIGINAL MAP 439
0.00	1.90	P	SWNW	12	1	S	4	W	JOHN & MARCELLA ONEIDA	U-5
1.40	0.00	P	SWNW	12	1	S	4	W	BURL MARSHALL	ORIGINAL MAP 462
1.90	0.00	P	SWNW	12	1	S	4	W	JOHN & MARCELLA ONEIDA	ORIGINAL MAP 454
5.50	0.00	S	SWNW	12	1	S	4	W	ROBERT E. EPLER	ORIGINAL MAP 442
6.00	0.00	P	SWNW	12	1	S	4	W	WILFRED L. ETAL MARSHALL	ORIGINAL MAP 443
7.60	0.00	S	SWNW	12	1	S	4	W	JANE ACHSAH GRAHAM	ORIGINAL MAP 440
12.50	0.00	P	SWNW	12	1	S	4	W	ROBERT & MARY JEAN MORRISON	ORIGINAL MAP 444
4.50	0.00	P	SENW	12	1	S	4	W	BURL MARSHALL	ORIGINAL MAP 462
34.20	0.00	S	SENW	12	1	S	4	W	ROBERT E. EPLER	ORIGINAL MAP 442
0.00	1.40	P	NESW	12	1	S	4	W	JOHN A. COCHRAN	331
0.20	0.00	S	NESW	12	1	S	4	W	JANE ACHSAH GRAHAM	ORIGINAL MAP 440
1.60	0.00	P	NESW	12	1	S	4	W	GERRY BOAG	ORIGINAL MAP 666
6.00	0.00	S	NESW	12	1	S	4	W	ROGER G. RITCHEY	ORIGINAL MAP 441
12.00	0.00	S	NESW	12	1	S	4	W	ROBERT E. EPLER	ORIGINAL MAP 442
0.90	0.00	S	NWSW	12	1	S	4	W	ROBERT E. EPLER	ORIGINAL MAP 442
38.00	0.00	S	NWSW	12	1	S	4	W	JANE ACHSAH GRAHAM	ORIGINAL MAP 440
2.70	0.00	P	SWSW	12	1	S	4	W	CLARENCE COMBES	ORIGINAL MAP 439
35.90	0.00	S	SWSW	12	1	S	4	W	JANE ACHSAH GRAHAM	ORIGINAL MAP 440
0.00	0.30	P	SESW	12	1	S	4	W	HENRY SHUMAKER	330
0.00	0.52	P	SESW	12	1	S	4	W	ROBERT DAVIS	262
0.00	0.90	P	SESW	12	1	S	4	W	DAVID CHESTER	261
0.00	2.60	P	SESW	12	1	S	4	W	JOHN A. COCHRAN	331
2.90	0.00	P	SESW	12	1	S	4	W	CLARENCE COMBES	ORIGINAL MAP 439
2.90	0.00	P	SESW	12	1	S	4	W	GERRY BOAG	ORIGINAL MAP 666
3.50	0.00	P	SESW	12	1	S	4	W	R. CURTIS RITCHEY	ORIGINAL MAP 452
3.90	0.00	S	SESW	12	1	S	4	W	JANE ACHSAH GRAHAM	ORIGINAL MAP 440
9.80	0.00	P	SESW	12	1	S	4	W	B.G. COOPER	ORIGINAL MAP 451
0.00	9.80	P	NESE	12	1	S	4	W	ROBERT EPLER	76
0.00	0.16	P	NWSE	12	1	S	4	W	DAVID CHESTER	261
1.00	0.00	S	NWSE	12	1	S	4	W	ROBERT E. EPLER	ORIGINAL MAP 442
3.00	0.00	P	NWSE	12	1	S	4	W	H.T. POWERS	ORIGINAL MAP 487
21.30	0.00	P	NWSE	12	1	S	4	W	GEORGE E. WARREN	ORIGINAL MAP 453
0.00	3.70	P	SWSE	12	1	S	4	W	HENRY SHUMAKER	330
0.00	3.98	P	SWSE	12	1	S	4	W	DAVID CHESTER	261
0.00	4.52	P	SWSE	12	1	S	4	W	ROBERT DAVIS	262
0.20	0.00	P	SWSE	12	1	S	4	W	GEORGE E. WARREN	ORIGINAL MAP 453
0.00	5.10	S	SESE	12	1	S	4	W	DELBERT VANAKEN	106
0.00	8.80	S	NENE	13	1	S	4	W	DELBERT VANAKEN	106
6.60	0.00	P	NENE	13	1	S	4	W	EUGENE M. VAN DYKE	ORIGINAL MAP 363
10.70	0.00	P	NENE	13	1	S	4	W	MRS. CASEY E. NUTSCH	ORIGINAL MAP 362
1.10	0.00	P	NWNE	13	1	S	4	W	GEORGE KEENE	ORIGINAL MAP 361
3.30	0.00	P	NWNE	13	1	S	4	W	MRS. CASEY E. NUTSCH	ORIGINAL MAP 362
4.10	0.00	P	SWNE	13	1	S	4	W	MRS. CASEY E. NUTSCH	ORIGINAL MAP 362

14.30	0.00	P	SWNE	13	1	S	4	W	GEORGE KEENE	ORIGINAL MAP 361
1.10	0.00	P	SENE	13	1	S	4	W	EUGENE M. VAN DYKE	ORIGINAL MAP 363
7.30	0.00	P	SENE	13	1	S	4	W	MRS. CASEY E. NUTSCH	ORIGINAL MAP 362
10.40	0.00	S	SENE	13	1	S	4	W	EDWIN H. SCHOOLCRAFT	ORIGINAL MAP 436
14.70	0.00	S	SENE	13	1	S	4	W	LOVEJOY CENTER INC	ORIGINAL MAP 486
15.80	0.00	P	NENW	13	1	S	4	W	LEO G. GRAHAM	ORIGINAL MAP 438
0.10	0.00	S	NWNW	13	1	S	4	W	JANE ACHSAH GRAHAM	ORIGINAL MAP 440
10.70	0.00	P	NWNW	13	1	S	4	W	LEO G. GRAHAM	ORIGINAL MAP 438
0.70	0.00	P	SWNW	13	1	S	4	W	EDWIN A REYNOLDS	ORIGINAL MAP 661
20.10	0.00	P	SWNW	13	1	S	4	W	LEO G. GRAHAM	ORIGINAL MAP 438
1.80	0.00	S	SENW	13	1	S	4	W	JOE L. BRIDGES	ORIGINAL MAP 437
6.70	0.00	P	SENW	13	1	S	4	W	LEO G. GRAHAM	ORIGINAL MAP 438
3.20	0.00	P	NESW	13	1	S	4	W	SETH R. & LAURA F. CAMPBELL	ORIGINAL MAP 660
19.90	0.00	S	NESW	13	1	S	4	W	JOE L. BRIDGES	ORIGINAL MAP 437
2.80	0.00	P	NWSW	13	1	S	4	W	SETH R. & LAURA F. CAMPBELL	ORIGINAL MAP 660
3.00	0.00	P	NWSW	13	1	S	4	W	EDWIN A REYNOLDS	ORIGINAL MAP 661
12.90	0.00	P	NWSW	13	1	S	4	W	LEO G. GRAHAM	ORIGINAL MAP 438
0.00	1.00	P	SWSW	13	1	S	4	W	CHRIS TURNEY	258
0.00	2.90	S	SWSW	13	1	S	4	W	CHRIS TURNEY	258
0.10	0.00	P	SWSW	13	1	S	4	W	LEONARD E. WOOTEN	ORIGINAL MAP 481
1.10	0.00	S	SWSW	13	1	S	4	W	ALFORD C. HUTCHINSON	ORIGINAL MAP 360
3.10	0.00	S	SESW	13	1	S	4	W	JOE L. BRIDGES	ORIGINAL MAP 437
11.00	0.00	S	SESW	13	1	S	4	W	ALFORD C. HUTCHINSON	ORIGINAL MAP 360
3.30	0.00	P	NESE	13	1	S	4	W	GEORGE KEENE	ORIGINAL MAP 361
25.00	0.00	S	NESE	13	1	S	4	W	LOVEJOY CENTER INC	ORIGINAL MAP 486
0.00	1.70	S	NWSE	13	1	S	4	W	HOWARD POWELL	321
0.00	5.90	P	NWSE	13	1	S	4	W	HOWARD POWELL	321
1.40	0.00	S	NWSE	13	1	S	4	W	JOE L. BRIDGES	ORIGINAL MAP 437
5.10	0.00	P	NWSE	13	1	S	4	W	GEORGE KEENE	ORIGINAL MAP 361
22.80	0.00	S	SWSE	13	1	S	4	W	ALFORD C. HUTCHINSON	ORIGINAL MAP 360
8.10	0.00	S	SESE	13	1	S	4	W	LOVEJOY CENTER INC	ORIGINAL MAP 486
2.20	0.00	P	NENE	14	1	S	4	W	LEO G. GRAHAM	ORIGINAL MAP 438
9.90	0.00	S	NENE	14	1	S	4	W	JANE ACHSAH GRAHAM	ORIGINAL MAP 440
1.20	0.00	S	NWNE	14	1	S	4	W	JANE ACHSAH GRAHAM	ORIGINAL MAP 440
0.00	4.60	P	SWNE	14	1	S	4	W	VERN PICKETT	220
0.00	2.10	P	SENE	14	1	S	4	W	VERN PICKETT	220
0.00	2.40	P	SENE	14	1	S	4	W	RONALD THELIN	337
11.60	0.00	P	SENE	14	1	S	4	W	LEO G. GRAHAM	ORIGINAL MAP 438
0.00	2.60	P	NESE	14	1	S	4	W	RONALD THELIN	337
0.00	8.70	P	NESE	14	1	S	4	W	VERN PICKETT	220
0.40	0.00	P	NESE	14	1	S	4	W	LEO G. GRAHAM	ORIGINAL MAP 438
0.00	1.60	P	NWSE	14	1	S	4	W	VERN PICKETT	220
0.00	0.50	S	SWSE	14	1	S	4	W	RON KURTH	230
0.00	0.60	P	SWSE	14	1	S	4	W	RON KURTH	230
0.00	0.20	P	SESE	14	1	S	4	W	CHRIS TURNEY	258
0.00	0.60	P	SESE	14	1	S	4	W	ROBERT BEYELER	259
0.00	1.30	S	SESE	14	1	S	4	W	ROBERT BEYELER	259
0.00	2.60	S	SESE	14	1	S	4	W	CHRIS TURNEY	258
0.00	2.80	S	SESE	14	1	S	4	W	RON KURTH	230
0.00	3.10	P	SESE	14	1	S	4	W	RON KURTH	230
0.10	0.00	P	SESE	14	1	S	4	W	LEONARD E. WOOTEN	ORIGINAL MAP 481
2.30	0.00	P	SESE	14	1	S	4	W	ARNO HEINO	ORIGINAL MAP 480
25.10	0.00	S	NENE	19	1	S	4	W	LOUIS HILLECKE & SONS	ORIGINAL MAP 659
6.70	0.00	S	NWNE	19	1	S	4	W	LOUIS HILLECKE & SONS	ORIGINAL MAP 659
23.50	0.00	S	SWNE	19	1	S	4	W	LOUIS HILLECKE & SONS	ORIGINAL MAP 659
40.10	0.00	S	SENE	19	1	S	4	W	LOUIS HILLECKE & SONS	ORIGINAL MAP 659
11.30	0.00	S	NESE	19	1	S	4	W	LOUIS HILLECKE & SONS	ORIGINAL MAP 659
15.50	0.00	S	NWSE	19	1	S	4	W	LOUIS HILLECKE & SONS	ORIGINAL MAP 659
0.00	0.10	S	NENE	23	1	S	4	W	RON KURTH	230
0.00	0.30	P	NENE	23	1	S	4	W	RON KURTH	230
6.70	0.00	P	NENE	23	1	S	4	W	ARNO HEINO	ORIGINAL MAP 480
21.70	0.00	P	NENE	23	1	S	4	W	LEONARD E. WOOTEN	ORIGINAL MAP 481
0.00	0.10	P	NWNE	23	1	S	4	W	RON KURTH	230
0.00	1.60	S	SWNE	23	1	S	4	W	ALECK KREVENKO	157
0.00	8.10	S	SWNE	23	1	S	4	W	BALLARD NURSERY	248
0.00	0.40	P	SENW	23	1	S	4	W	BALLARD NURSERY	248
0.00	1.10	S	SENW	23	1	S	4	W	BALLARD NURSERY	248
0.00	2.40	P	NESW	23	1	S	4	W	ALECK KREVENKO	157
1.50	0.00	P	NESW	23	1	S	4	W	RICHARD C. HEISLER	ORIGINAL MAP 485
9.20	0.00	P	NESW	23	1	S	4	W	ALECK KREVANKO	ORIGINAL MAP 482
3.70	0.00	S	SWSW	23	1	S	4	W	MILDRED H. HEISLER	ORIGINAL MAP 483
0.10	0.00	P	SESW	23	1	S	4	W	ALECK KREVANKO	ORIGINAL MAP 482
3.90	0.00	P	SESW	23	1	S	4	W	RICHARD C. HEISLER	ORIGINAL MAP 485

31.60	0.00	S	SESW	23	1	S	4	W	MILDRED H. HEISLER	ORIGINAL MAP 483
0.00	2.10	P	NESE	23	1	S	4	W	LARRY WILLIAMS	222
0.00	6.94	P	NESE	23	1	S	4	W	A.C. HUTCHINSON	32
0.00	8.20	P	NWSE	23	1	S	4	W	ALECK KREVENKO	157
0.00	12.80	S	NWSE	23	1	S	4	W	ALECK KREVENKO	157
9.40	0.00	P	NWSE	23	1	S	4	W	ALECK KREVANKO	ORIGINAL MAP 482
0.00	2.80	P	SWSE	23	1	S	4	W	LARRY WILLIAMS	222
0.00	4.60	P	SWSE	23	1	S	4	W	DENNIS JOE FRENCH	106
0.00	10.10	P	SWSE	23	1	S	4	W	ALECK KREVENKO	157
1.30	0.00	P	SWSE	23	1	S	4	W	ALECK KREVANKO	ORIGINAL MAP 482
3.00	0.00	S	SWSE	23	1	S	4	W	MILDRED H. HEISLER	ORIGINAL MAP 483
4.60	0.00	P	SWSE	23	1	S	4	W	DENNIS JOE FRENCH	ORIGINAL MAP 484
13.00	0.00	P	SWSE	23	1	S	4	W	RICHARD C. HEISLER	ORIGINAL MAP 485
0.00	7.20	P	SESE	23	1	S	4	W	LARRY WILLIAMS	222
0.00	21.86	P	SESE	23	1	S	4	W	A.C. HUTCHINSON	32
2.00	0.00	S	NWNE	24	1	S	4	W	ALFORD C. HUTCHINSON	ORIGINAL MAP 360
23.00	0.00	S	NENW	24	1	S	4	W	ALFORD C. HUTCHINSON	ORIGINAL MAP 360
14.50	0.00	S	NWNW	24	1	S	4	W	ALFORD C. HUTCHINSON	ORIGINAL MAP 360
16.50	0.00	P	NWNW	24	1	S	4	W	LEONARD E. WOOTEN	ORIGINAL MAP 481
30.10	0.00	S	SWNW	24	1	S	4	W	ALFORD C. HUTCHINSON	ORIGINAL MAP 360
37.70	0.00	S	SENW	24	1	S	4	W	ALFORD C. HUTCHINSON	ORIGINAL MAP 360
36.70	0.00	S	NESW	24	1	S	4	W	ALFORD C. HUTCHINSON	ORIGINAL MAP 360
40.80	0.00	S	NWSW	24	1	S	4	W	ALFORD C. HUTCHINSON	ORIGINAL MAP 360
40.80	0.00	S	SWSW	24	1	S	4	W	ALFORD C. HUTCHINSON	ORIGINAL MAP 360
39.50	0.00	S	SESW	24	1	S	4	W	ALFORD C. HUTCHINSON	ORIGINAL MAP 360
15.30	0.00	S	NESE	24	1	S	4	W	EDWIN H. SCHOOLCRAFT	ORIGINAL MAP 436
14.20	0.00	S	SWSE	24	1	S	4	W	J.T. VAN DYKE	ORIGINAL MAP 359
20.60	0.00	S	SESE	24	1	S	4	W	J.T. VAN DYKE	ORIGINAL MAP 359
15.50	0.00	S	NENE	25	1	S	4	W	J.T. VAN DYKE	ORIGINAL MAP 359
11.30	0.00	S	NWNE	25	1	S	4	W	J.T. VAN DYKE	ORIGINAL MAP 359
0.00	0.30	P	SENE	25	1	S	4	W	JOHN AGUIRRE	254
0.00	6.30	P	NENW	25	1	S	4	W	JIM HAYES	101
0.00	26.40	P	NWNW	25	1	S	4	W	JIM HAYES	101
21.20	0.00	S	SWNW	25	1	S	4	W	ELMER VANDEHEY	ORIGINAL MAP 658
17.20	0.00	P	NWSW	25	1	S	4	W	MR. & MRS. HAROLD BATES	ORIGINAL MAP 354
39.80	0.00	P	SWSW	25	1	S	4	W	MR. & MRS. HAROLD BATES	ORIGINAL MAP 354
16.50	0.00	P	SESW	25	1	S	4	W	MR. & MRS. HAROLD BATES	ORIGINAL MAP 354
0.00	8.50	P	NENE	26	1	S	4	W	A.C. HUTCHINSON	32
9.30	0.00	S	NENE	26	1	S	4	W	DR.A. BRETTAUER	ORIGINAL MAP 356
0.00	5.98	P	NWNE	26	1	S	4	W	MERRILL ENTERPRISES	78
10.80	0.00	P	NWNE	26	1	S	4	W	RICHARD C. HEISLER	ORIGINAL MAP 485
11.40	0.00	S	SWNE	26	1	S	4	W	DR.A. BRETTAUER	ORIGINAL MAP 356
0.10	0.00	P	SENE	26	1	S	4	W	DR.A. BRETTAUER	ORIGINAL MAP 356
8.80	0.00	S	SENE	26	1	S	4	W	ELMER VANDEHEY	ORIGINAL MAP 658
24.80	0.00	S	SENE	26	1	S	4	W	DR.A. BRETTAUER	ORIGINAL MAP 356
0.00	0.99	P	NENW	26	1	S	4	W	MERRILL ENTERPRISES	78
0.00	2.00	S	NENW	26	1	S	4	W	MERRILL ENTERPRISES	78
9.20	0.00	S	NENW	26	1	S	4	W	DR.A. BRETTAUER	ORIGINAL MAP 356
21.60	0.00	S	NENW	26	1	S	4	W	MILDRED H. HEISLER	ORIGINAL MAP 483
0.00	0.45	S	NWNW	26	1	S	4	W	MERRILL ENTERPRISES	78
0.70	0.00	S	NWNW	26	1	S	4	W	ALVIN VAN DYKE	ORIGINAL MAP 355
4.90	0.00	S	NWNW	26	1	S	4	W	MILDRED H. HEISLER	ORIGINAL MAP 483
9.30	0.00	S	NWNW	26	1	S	4	W	DR.A. BRETTAUER	ORIGINAL MAP 356
1.70	0.00	S	SWNW	26	1	S	4	W	DR.A. BRETTAUER	ORIGINAL MAP 356
25.20	0.00	S	SWNW	26	1	S	4	W	ALVIN VAN DYKE	ORIGINAL MAP 355
0.00	0.04	P	SENW	26	1	S	4	W	MERRILL ENTERPRISES	78
7.50	0.00	S	SENW	26	1	S	4	W	DR.A. BRETTAUER	ORIGINAL MAP 356
27.30	0.00	S	SENW	26	1	S	4	W	ALVIN VAN DYKE	ORIGINAL MAP 355
12.10	0.00	S	NESW	26	1	S	4	W	ALVIN VAN DYKE	ORIGINAL MAP 355
26.90	0.00	P	NESW	26	1	S	4	W	CLARENCE F. & HILDEGARDE M. O'HARA	ORIGINAL MAP 489
4.80	0.00	S	NWSW	26	1	S	4	W	ALVIN VAN DYKE	ORIGINAL MAP 355
7.80	0.00	P	NWSW	26	1	S	4	W	CLARENCE F. & HILDEGARDE M. O'HARA	ORIGINAL MAP 489
4.00	0.00	P	SWSW	26	1	S	4	W	CLARENCE F. & HILDEGARDE M. O'HARA	ORIGINAL MAP 489
5.30	0.00	P	SWSW	26	1	S	4	W	MR. & MRS. HAROLD BATES	ORIGINAL MAP 354
5.60	0.00	P	SESW	26	1	S	4	W	MR. & MRS. HAROLD BATES	ORIGINAL MAP 354
29.30	0.00	P	SESW	26	1	S	4	W	CLARENCE F. & HILDEGARDE M. O'HARA	ORIGINAL MAP 489
0.10	0.00	P	NESE	26	1	S	4	W	DR.A. BRETTAUER	ORIGINAL MAP 356
5.00	0.00	P	NESE	26	1	S	4	W	MR. & MRS. HAROLD BATES	ORIGINAL MAP 354
29.00	0.00	S	NESE	26	1	S	4	W	DR.A. BRETTAUER	ORIGINAL MAP 356
0.40	0.00	P	NWSE	26	1	S	4	W	DR.A. BRETTAUER	ORIGINAL MAP 356
1.50	0.00	S	NWSE	26	1	S	4	W	ALVIN VAN DYKE	ORIGINAL MAP 355
9.90	0.00	P	NWSE	26	1	S	4	W	CLARENCE F. & HILDEGARDE M. O'HARA	ORIGINAL MAP 489
18.60	0.00	S	NWSE	26	1	S	4	W	DR.A. BRETTAUER	ORIGINAL MAP 356

1.50	0.00	S	SWSE	26	1	S	4	W	DR.A. BRETTAUER	ORIGINAL MAP 356
2.90	0.00	P	SWSE	26	1	S	4	W	MR. & MRS. HAROLD BATES	ORIGINAL MAP 354
6.60	0.00	P	SWSE	26	1	S	4	W	CLARENCE F. & HILDEGARDE M. O'HARA	ORIGINAL MAP 489
2.50	0.00	S	SESE	26	1	S	4	W	DR.A. BRETTAUER	ORIGINAL MAP 356
16.10	0.00	P	SESE	26	1	S	4	W	MR. & MRS. HAROLD BATES	ORIGINAL MAP 354
0.00	0.20	P	SWSW	27	1	S	4	W	GAIL SHEELAR	210
0.00	14.80	P	SWSW	27	1	S	4	W	DORCE & CARY REDWINE	319
0.60	0.00	P	SESE	27	1	S	4	W	MR. & MRS. HAROLD BATES	ORIGINAL MAP 354
0.00	1.50	P	SESE	28	1	S	4	W	GAIL SHEELAR	210
0.00	5.40	P	SESE	28	1	S	4	W	DORCE & CARY REDWINE	319
0.00	16.20	P	NENE	33	1	S	4	W	GAIL SHEELAR	210
0.00	15.70	P	SWNE	33	1	S	4	W	GAIL SHEELAR	174
0.00	15.40	P	SENE	33	1	S	4	W	GAIL SHEELAR	210
0.00	5.60	P	SENW	33	1	S	4	W	GAIL SHEELAR	174
0.00	33.10	P	NESW	33	1	S	4	W	GAIL SHEELAR	174
0.00	8.80	P	SESW	33	1	S	4	W	GAIL SHEELAR	174
0.00	8.00	S	NESE	33	1	S	4	W	JOHN MULHOLLAND	REVISION (MAP 93)
17.20	0.00	S	NESE	33	1	S	4	W	CARLTON ROSE NURSERIES	ORIGINAL MAP (349)
0.00	25.70	P	NWSE	33	1	S	4	W	GAIL SHEELAR	174
0.00	0.10	P	SWSE	33	1	S	4	W	GAIL SHEELAR	174
1.80	0.00	P	SESE	33	1	S	4	W	CARLTON ROSE NURSERIES	ORIGINAL MAP (349)
3.90	0.00	S	SESE	33	1	S	4	W	CARLTON ROSE NURSERIES	ORIGINAL MAP (349)
0.80	0.00	P	NENE	34	1	S	4	W	LYELL B. & CLAIRE C. GARDNER	ORIGINAL MAP 353
1.90	0.00	P	NENE	34	1	S	4	W	MR. & MRS. HAROLD BATES	ORIGINAL MAP 354
0.00	13.20	S	NWNE	34	1	S	4	W	JOHN MULHOLLAND	REVISION (MAP 93)
0.00	0.40	S	SWNE	34	1	S	4	W	LILLIAN BEELER	156
0.00	1.20	S	SWNE	34	1	S	4	W	JOHN MULHOLLAND	REVISION (MAP 93)
0.00	1.90	P	SWNE	34	1	S	4	W	LILLIAN BEELER	156
0.20	0.00	P	SWNE	34	1	S	4	W	GEORGE H. & LILLIAN R. BEELER	ORIGINAL MAP 351
3.00	0.00	S	SWNE	34	1	S	4	W	GEORGE H. & LILLIAN R. BEELER	ORIGINAL MAP 351
3.60	0.00	P	SWNE	34	1	S	4	W	JOHN C. & ROBERT MULHOLLAND	ORIGINAL MAP 350
28.60	0.00	S	SWNE	34	1	S	4	W	JOHN C. & ROBERT MULHOLLAND	ORIGINAL MAP 350
0.00	0.90	S	SENE	34	1	S	4	W	LILLIAN BEELER	156
0.00	1.80	P	SENE	34	1	S	4	W	LILLIAN BEELER	156
0.40	0.00	P	SENE	34	1	S	4	W	JERRY L. WINHAM	ORIGINAL MAP 490
1.40	0.00	P	SENE	34	1	S	4	W	LYELL B. & CLAIRE C. GARDNER	ORIGINAL MAP 353
3.60	0.00	S	SENE	34	1	S	4	W	LYELL B. & CLAIRE C. GARDNER	ORIGINAL MAP 353
15.30	0.00	S	SENE	34	1	S	4	W	GEORGE H. & LILLIAN R. BEELER	ORIGINAL MAP 351
0.00	13.50	S	NENW	34	1	S	4	W	JOHN MULHOLLAND	REVISION (MAP 93)
9.40	0.00	S	NENW	34	1	S	4	W	JOHN C. & ROBERT MULHOLLAND	ORIGINAL MAP 350
0.00	2.80	P	NWNW	34	1	S	4	W	GAIL SHEELAR	210
15.60	0.00	S	NWNW	34	1	S	4	W	JOHN C. & ROBERT MULHOLLAND	ORIGINAL MAP 350
19.90	0.00	P	NWNW	34	1	S	4	W	ELDON P. HOODENPYL	ORIGINAL MAP 491
0.00	3.00	P	SWNW	34	1	S	4	W	GAIL SHEELAR	210
16.50	0.00	S	SWNW	34	1	S	4	W	JOHN C. & ROBERT MULHOLLAND	ORIGINAL MAP 350
19.80	0.00	P	SWNW	34	1	S	4	W	ELDON P. HOODENPYL	ORIGINAL MAP 491
40.00	0.00	S	SENW	34	1	S	4	W	JOHN C. & ROBERT MULHOLLAND	ORIGINAL MAP 350
40.00	0.00	S	NESW	34	1	S	4	W	JOHN C. & ROBERT MULHOLLAND	ORIGINAL MAP 350
0.00	1.20	S	NWSW	34	1	S	4	W	BRUCE MILLER	94
0.00	15.00	S	NWSW	34	1	S	4	W	JOHN MULHOLLAND	REVISION (MAP 93)
22.60	0.00	S	NWSW	34	1	S	4	W	JOHN C. & ROBERT MULHOLLAND	ORIGINAL MAP 350
0.00	10.60	S	SWSW	34	1	S	4	W	BRUCE MILLER	94
0.80	0.00	S	SWSW	34	1	S	4	W	JOHN C. & ROBERT MULHOLLAND	ORIGINAL MAP 350
11.60	0.00	S	SESW	34	1	S	4	W	JOHN C. & ROBERT MULHOLLAND	ORIGINAL MAP 350
2.00	0.00	P	NESE	34	1	S	4	W	GEORGE H. & LILLIAN R. BEELER	ORIGINAL MAP 351
6.20	0.00	S	NESE	34	1	S	4	W	LYELL B. & CLAIRE C. GARDNER	ORIGINAL MAP 353
26.10	0.00	S	NESE	34	1	S	4	W	GEORGE H. & LILLIAN R. BEELER	ORIGINAL MAP 351
0.00	9.30	P	NWSE	34	1	S	4	W	DON WALDRON	92
12.80	0.00	S	NWSE	34	1	S	4	W	JOHN C. & ROBERT MULHOLLAND	ORIGINAL MAP 350
14.30	0.00	S	NWSE	34	1	S	4	W	GEORGE H. & LILLIAN R. BEELER	ORIGINAL MAP 351
0.00	3.40	P	SWSE	34	1	S	4	W	DON WALDRON	92
0.00	5.50	P	SWSE	34	1	S	4	W	LILLIAN BEELER	156
8.10	0.00	S	SWSE	34	1	S	4	W	GEORGE H. & LILLIAN R. BEELER	ORIGINAL MAP 351
0.00	3.00	P	SESE	34	1	S	4	W	LILLIAN BEELER	156
2.20	0.00	P	SESE	34	1	S	4	W	GEORGE H. & LILLIAN R. BEELER	ORIGINAL MAP 351
6.00	0.00	P	SESE	34	1	S	4	W	HARRY H WEITZER	ORIGINAL MAP 352
28.80	0.00	P	NENE	35	1	S	4	W	MR. & MRS. HAROLD BATES	ORIGINAL MAP 354
23.50	0.00	P	NWNE	35	1	S	4	W	MR. & MRS. HAROLD BATES	ORIGINAL MAP 354
27.70	0.00	P	SWNE	35	1	S	4	W	MR. & MRS. HAROLD BATES	ORIGINAL MAP 354
0.00	4.60	S	SENE	35	1	S	4	W	ROBERT & JANET WISMER	686
18.20	0.00	P	SENE	35	1	S	4	W	MR. & MRS. HAROLD BATES	ORIGINAL MAP 354
31.40	0.00	P	NENW	35	1	S	4	W	MR. & MRS. HAROLD BATES	ORIGINAL MAP 354
16.60	0.00	P	NWNW	35	1	S	4	W	MR. & MRS. HAROLD BATES	ORIGINAL MAP 354

0.80	0.00	P	SWNW	35	1	S	4	W	MR. & MRS. HAROLD BATES	ORIGINAL MAP 354
6.90	0.00	S	SWNW	35	1	S	4	W	LYELL B. & CLAIRE C. GARDNER	ORIGINAL MAP 353
7.60	0.00	P	SWNW	35	1	S	4	W	JERRY L. WINHAM	ORIGINAL MAP 490
32.60	0.00	P	SENW	35	1	S	4	W	MR. & MRS. HAROLD BATES	ORIGINAL MAP 354
25.50	0.00	P	NESW	35	1	S	4	W	MR. & MRS. HAROLD BATES	ORIGINAL MAP 354
0.60	0.00	P	NWSW	35	1	S	4	W	LYELL B. & CLAIRE C. GARDNER	ORIGINAL MAP 353
25.20	0.00	S	NWSW	35	1	S	4	W	LYELL B. & CLAIRE C. GARDNER	ORIGINAL MAP 353
0.00	2.10	S	SESW	35	1	S	4	W	OREGON GARDEN PRODUCTS	347
0.00	3.90	S	NESE	35	1	S	4	W	ROBERT & JANET WISMER	686
17.10	0.00	P	NWSE	35	1	S	4	W	MR. & MRS. HAROLD BATES	ORIGINAL MAP 354
0.00	3.50	S	SWSE	35	1	S	4	W	OREGON GARDEN PRODUCTS	347
1.40	0.00	P	SESE	35	1	S	4	W	WILLIAM HEESACKER JR	ORIGINAL MAP 503
5.30	0.00	P	SESE	35	1	S	4	W	LLOYD DUYCK	ORIGINAL MAP 504
0.00	3.40	P	SENW	36	1	S	4	W	ROBERT & JANET WISMER	686
0.00	17.50	S	SENW	36	1	S	4	W	ROBERT & JANET WISMER	686
0.50	0.00	P	NESW	36	1	S	4	W	WILLIAM HEESACKER JR	ORIGINAL MAP 503
20.30	0.00	P	NESW	36	1	S	4	W	LLOYD DUYCK	ORIGINAL MAP 504
0.90	0.00	P	NWSW	36	1	S	4	W	LLOYD DUYCK	ORIGINAL MAP 504
12.30	0.00	P	NWSW	36	1	S	4	W	WILLIAM HEESACKER JR	ORIGINAL MAP 503
2.80	0.00	P	SWSW	36	1	S	4	W	WILLIAM HEESACKER JR	ORIGINAL MAP 503
34.60	0.00	P	SWSW	36	1	S	4	W	LLOYD DUYCK	ORIGINAL MAP 504
3.90	0.00	S	SESW	36	1	S	4	W	WAPATO IMPROVEMENT DISTRICT	ORIGINAL MAP 668
33.90	0.00	P	SESW	36	1	S	4	W	LLOYD DUYCK	ORIGINAL MAP 504
4.30	0.00	S	SWSE	36	1	S	4	W	WAPATO IMPROVEMENT DISTRICT	ORIGINAL MAP 668
4.50	0.00	P	SWSE	36	1	S	4	W	MARVIN R. THRUSH	ORIGINAL MAP 502
0.00	3.00	P	SWSW	26	2	N	3	W	RON BAUNE	681
0.00	0.10	S	NENE	27	2	N	3	W	PHYLLIS RUECKER	269
0.00	5.00	S	NWNE	27	2	N	3	W	PHYLLIS RUECKER	269
0.00	25.30	S	SWNE	27	2	N	3	W	PHYLLIS RUECKER	269
0.00	25.00	S	SENE	27	2	N	3	W	PHYLLIS RUECKER	269
0.00	9.80	S	NESE	27	2	N	3	W	PHYLLIS RUECKER	269
0.00	6.40	S	NWSE	27	2	N	3	W	PHYLLIS RUECKER	269
0.00	2.70	P	SESE	27	2	N	3	W	RON BAUNE	681
0.00	17.10	P	SWNW	30	2	N	3	W	GENE TALBOT	297
0.00	17.30	P	SENW	30	2	N	3	W	GENE TALBOT	297
40.10	0.00	P	NESE	30	2	N	3	W	ALOYSIUS R. VANDERZANDEN	ORIGINAL MAP 577
0.00	38.50	P	NWSE	30	2	N	3	W	JAMES LEYDEN	280
0.00	35.80	P	SWSE	30	2	N	3	W	JAMES LEYDEN	280
39.20	0.00	P	SESE	30	2	N	3	W	ALOYSIUS R. VANDERZANDEN	ORIGINAL MAP 577
0.00	6.30	P	NENE	31	2	N	3	W	DAVID VANDEHEY	100
0.00	9.30	P	NENE	31	2	N	3	W	DONNELL MITCHELL	279
0.00	21.20	S	NENE	31	2	N	3	W	DAVID VANDEHEY	100
0.00	1.70	P	NWNE	31	2	N	3	W	DAVID VANDEHEY	100
0.00	0.40	P	SWNE	31	2	N	3	W	DAVID VANDEHEY	100
11.00	0.00	S	SWNE	31	2	N	3	W	DAVID B. VANDEHEY	ORIGINAL MAP 603
0.00	3.10	P	SENE	31	2	N	3	W	DONNELL MITCHELL	279
0.00	5.80	P	SENE	31	2	N	3	W	DAVID VANDEHEY	100
0.00	8.00	S	SENE	31	2	N	3	W	DAVID VANDEHEY	100
15.00	0.00	S	SENE	31	2	N	3	W	DAVID B. VANDEHEY	ORIGINAL MAP 603
0.00	21.69	P	SENW	31	2	N	3	W	MIKE VAN DYKE	23
10.00	0.00	P	SENW	31	2	N	3	W	CYRIL L. VAN DYKE	ORIGINAL MAP 604
0.00	28.20	P	NESE	31	2	N	3	W	DAVID VANDEHEY	100
0.00	33.90	P	NWSE	31	2	N	3	W	DAVID VANDEHEY	100
0.00	1.60	P	SWSE	31	2	N	3	W	DAVID VANDEHEY	100
0.00	1.80	P	SESE	31	2	N	3	W	DAVID VANDEHEY	100
0.00	1.80	P	NENE	32	2	N	3	W	WILLIAM H. RUFENER JR.	266
0.00	7.50	P	NENE	32	2	N	3	W	WILLIAM A PETERS	167
0.00	9.80	S	NENE	32	2	N	3	W	WILLIAM H. RUFENER JR.	266
0.00	1.20	P	NWNE	32	2	N	3	W	WILLIAM H. RUFENER JR.	266
0.00	36.00	S	NWNE	32	2	N	3	W	WILLIAM H. RUFENER JR.	266
0.00	39.80	S	SWNE	32	2	N	3	W	WILLIAM H. RUFENER JR.	266
0.00	14.20	P	SENE	32	2	N	3	W	WILLIAM A PETERS	167
0.00	17.10	S	SENE	32	2	N	3	W	WILLIAM H. RUFENER JR.	266
0.00	2.50	S	NENW	32	2	N	3	W	WILLIAM H. RUFENER JR.	266
17.00	0.00	P	NENW	32	2	N	3	W	TONY BLOK	ORIGINAL MAP 605
0.00	37.30	P	NWNW	32	2	N	3	W	DONNELL MITCHELL	279
0.00	32.50	P	SWNW	32	2	N	3	W	DONNELL MITCHELL	279
0.00	2.80	S	SENW	32	2	N	3	W	WILLIAM H. RUFENER JR.	266
0.00	23.00	P	SENW	32	2	N	3	W	DONNELL MITCHELL	279
6.00	0.00	P	SENW	32	2	N	3	W	TONY BLOK	ORIGINAL MAP 605
0.00	2.80	P	NWNW	33	2	N	3	W	WILLIAM A PETERS	167
0.00	15.20	P	SWNW	33	2	N	3	W	WILLIAM A PETERS	167
0.00	15.00	P	NWSW	33	2	N	3	W	WILLIAM A PETERS	167

12.70	0.00	P	NWSW	33	2	N	3	W	WILLIAM A. PETERS	ORIGINAL MAP 602
17.30	0.00	P	SWSW	33	2	N	3	W	WILLIAM A. PETERS	ORIGINAL MAP 602
0.00	20.20	P	NENE	34	2	N	3	W	RON BAUNE	681
0.00	1.80	P	SENE	34	2	N	3	W	RON BAUNE	681
10.60	0.00	S	NESW	34	2	N	3	W	L. LEE GLASKE	ORIGINAL MAP 648
0.00	0.20	S	SWSW	34	2	N	3	W	REMI COUSSENS	91
0.00	0.30	P	SWSW	34	2	N	3	W	REMI COUSSENS	91
0.00	2.50	P	SESW	34	2	N	3	W	REMI COUSSENS	91
0.00	3.10	S	SESW	34	2	N	3	W	REMI COUSSENS	91
4.20	0.00	S	SESW	34	2	N	3	W	REMI COUSSENS	ORIGINAL MAP 569
14.20	0.00	S	SESW	34	2	N	3	W	L. LEE GLASKE	ORIGINAL MAP 648
0.50	0.00	S	NESE	34	2	N	3	W	L. LEE GLASKE	ORIGINAL MAP 648
4.70	0.00	S	NWSE	34	2	N	3	W	L. LEE GLASKE	ORIGINAL MAP 648
0.60	0.00	S	SWSE	34	2	N	3	W	REMI COUSSENS	ORIGINAL MAP 569
20.70	0.00	S	SWSE	34	2	N	3	W	L. LEE GLASKE	ORIGINAL MAP 648
1.50	0.00	S	SESE	34	2	N	3	W	L. LEE GLASKE	ORIGINAL MAP 648
0.00	0.60	S	NENE	35	2	N	3	W	TERRY BEHRENS	278
0.00	5.90	S	NWNE	35	2	N	3	W	TERRY BEHRENS	278
0.00	3.00	P	SWNE	35	2	N	3	W	TERRY BEHRENS	278
0.00	4.70	P	SWNE	35	2	N	3	W	M.V. CROPP FARMS	275,276
0.00	8.70	S	SWNE	35	2	N	3	W	TERRY BEHRENS	278
0.00	20.20	P	SWNE	35	2	N	3	W	EVA MEEK	277
0.00	5.60	P	SENE	35	2	N	3	W	TERRY BEHRENS	278
0.00	9.50	S	SENE	35	2	N	3	W	TERRY BEHRENS	278
0.00	15.00	P	SENE	35	2	N	3	W	M.V. CROPP FARMS	275,276
0.00	3.80	P	NENW	35	2	N	3	W	RON BAUNE	681
0.00	27.80	P	NWNW	35	2	N	3	W	RON BAUNE	681
0.00	1.70	P	SWNW	35	2	N	3	W	RON BAUNE	681
0.00	9.00	P	SWNW	35	2	N	3	W	EVA MEEK	277
0.00	28.10	P	SENW	35	2	N	3	W	EVA MEEK	277
0.00	39.90	P	NESW	35	2	N	3	W	EVA MEEK	277
0.00	6.30	P	NWSW	35	2	N	3	W	EVA MEEK	277
0.00	4.80	P	SWSW	35	2	N	3	W	REMI COUSSENS	103
0.50	0.00	S	SWSW	35	2	N	3	W	L. LEE GLASKE	ORIGINAL MAP 648
14.00	0.00	P	SWSW	35	2	N	3	W	REMI COUSSENS	ORIGINAL MAP 646
0.00	7.90	P	SESW	35	2	N	3	W	REMI COUSSENS	103
0.00	20.60	P	SESW	35	2	N	3	W	EVA MEEK	277
0.40	0.00	P	SESW	35	2	N	3	W	MELVIN FINEGAN	ORIGINAL MAP 647
9.20	0.00	P	SESW	35	2	N	3	W	REMI COUSSENS	ORIGINAL MAP 646
0.00	8.80	S	NESE	35	2	N	3	W	M.V. CROPP FARMS	275,276
0.00	28.90	P	NESE	35	2	N	3	W	M.V. CROPP FARMS	275,276
0.00	7.30	P	NWSE	35	2	N	3	W	M.V. CROPP FARMS	275,276
0.00	8.20	S	NWSE	35	2	N	3	W	M.V. CROPP FARMS	275,276
0.00	24.90	P	NWSE	35	2	N	3	W	EVA MEEK	277
0.00	12.20	P	SWSE	35	2	N	3	W	EVA MEEK	277
0.00	19.20	S	SWSE	35	2	N	3	W	M.V. CROPP FARMS	275,276
7.00	0.00	P	SWSE	35	2	N	3	W	MELVIN FINEGAN	ORIGINAL MAP 647
0.00	6.10	P	SESE	35	2	N	3	W	M.V. CROPP FARMS	275,276
0.00	28.60	S	SESE	35	2	N	3	W	M.V. CROPP FARMS	275,276
0.20	0.00	P	SESE	35	2	N	3	W	MELVIN FINEGAN	ORIGINAL MAP 647
0.00	0.70	P	NENE	36	2	N	3	W	M.V. CROPP FARMS	275,276
0.00	30.10	P	NENE	36	2	N	3	W	PUMPKIN RIDGE	673
0.00	0.20	S	NWNE	36	2	N	3	W	M.V. CROPP FARMS	275,276
0.00	37.50	P	NWNE	36	2	N	3	W	M.V. CROPP FARMS	275,276
0.00	40.00	P	NWNE	36	2	N	3	W	PUMPKIN RIDGE	673
0.00	15.10	S	SWNE	36	2	N	3	W	M.V. CROPP FARMS	275,276
0.00	40.00	P	SWNE	36	2	N	3	W	PUMPKIN RIDGE	673
0.00	25.80	P	SENE	36	2	N	3	W	PUMPKIN RIDGE	673
0.00	1.90	P	NENW	36	2	N	3	W	M.V. CROPP FARMS	275,276
0.00	37.00	S	NENW	36	2	N	3	W	M.V. CROPP FARMS	275,276
0.00	40.00	P	NENW	36	2	N	3	W	PUMPKIN RIDGE	673
0.00	5.40	P	NWNW	36	2	N	3	W	PUMPKIN RIDGE	673
0.00	24.80	S	NWNW	36	2	N	3	W	M.V. CROPP FARMS	275,276
0.00	0.60	P	SWNW	36	2	N	3	W	M.V. CROPP FARMS	275,276
0.00	0.60	P	SWNW	36	2	N	3	W	TERRY BEHRENS	278
0.00	3.50	S	SWNW	36	2	N	3	W	M.V. CROPP FARMS	275,276
0.00	33.00	P	SWNW	36	2	N	3	W	PUMPKIN RIDGE	673
0.00	3.20	P	SENW	36	2	N	3	W	M.V. CROPP FARMS	275,276
0.00	9.70	S	SENW	36	2	N	3	W	M.V. CROPP FARMS	275,276
0.00	40.00	P	SENW	36	2	N	3	W	PUMPKIN RIDGE	673
0.00	25.20	P	NESW	36	2	N	3	W	PUMPKIN RIDGE	673
0.00	0.10	P	NWSW	36	2	N	3	W	M.V. CROPP FARMS	275,276
0.00	16.30	P	NWSW	36	2	N	3	W	PUMPKIN RIDGE	673

3.50	0.00	S	NESE	9	2	S	2	W	SAM GOTTER	ORIGINAL MAP 413
6.60	0.00	P	NWSE	9	2	S	2	W	MS. GAIL FOSTER	ORIGINAL MAP 412
11.70	0.00	S	NWSE	9	2	S	2	W	SAM GOTTER	ORIGINAL MAP 413
30.40	0.00	S	SWSE	9	2	S	2	W	SAM GOTTER	ORIGINAL MAP 413
36.80	0.00	S	SESE	9	2	S	2	W	SAM GOTTER	ORIGINAL MAP 413
24.70	0.00	S	NENE	10	2	S	2	W	LORRAINE E. BOGGS	ORIGINAL MAP 417
32.00	0.00	S	NWNE	10	2	S	2	W	LORRAINE E. BOGGS	ORIGINAL MAP 417
32.90	0.00	S	SWNE	10	2	S	2	W	LORRAINE E. BOGGS	ORIGINAL MAP 417
26.40	0.00	S	SENE	10	2	S	2	W	LORRAINE E. BOGGS	ORIGINAL MAP 417
6.50	0.00	P	NENW	10	2	S	2	W	SCHOLLS TILE COMPANY	ORIGINAL MAP 416
15.30	0.00	S	SWNW	10	2	S	2	W	JAMES L. STEELE	ORIGINAL MAP 414
0.30	0.00	S	SENW	10	2	S	2	W	LORRAINE E. BOGGS	ORIGINAL MAP 417
0.50	0.00	P	SENW	10	2	S	2	W	SCHOLLS TILE COMPANY	ORIGINAL MAP 416
8.10	0.00	S	SENW	10	2	S	2	W	JAMES L. STEELE	ORIGINAL MAP 414
9.40	0.00	S	NWSW	10	2	S	2	W	JAMES L. STEELE	ORIGINAL MAP 414
10.00	0.00	S	NWSW	10	2	S	2	W	WILLIAM NOLL	ORIGINAL MAP 415
0.00	1.10	S	SWSW	10	2	S	2	W	JOHN A. & FRANCIS ROWELL	U-4
9.80	0.00	S	SWSW	10	2	S	2	W	SAM GOTTER	ORIGINAL MAP 413
0.00	24.50	S	SESW	10	2	S	2	W	JOHN A. & FRANCIS ROWELL	U-4
0.50	0.00	S	NESE	10	2	S	2	W	LORRAINE E. BOGGS	ORIGINAL MAP 417
0.00	2.50	S	NWSE	10	2	S	2	W	JOHN A. & FRANCIS ROWELL	U-4
0.00	13.40	S	SWSE	10	2	S	2	W	JOHN A. & FRANCIS ROWELL	U-4
0.00	0.50	S	NENE	11	2	S	2	W	DALE STOBBE	241
0.00	1.70	P	NENE	11	2	S	2	W	BYRON FLINT	242
0.00	23.50	S	NENE	11	2	S	2	W	BYRON FLINT	242
0.00	0.20	S	NWNE	11	2	S	2	W	DALE STOBBE	241
0.00	0.20	P	SWNE	11	2	S	2	W	BYRON FLINT	242
0.00	0.90	S	SWNE	11	2	S	2	W	BYRON FLINT	242
0.00	5.50	S	SWNE	11	2	S	2	W	DALE STOBBE	241
0.00	0.10	S	SENE	11	2	S	2	W	DALE STOBBE	241
0.00	1.50	P	SENE	11	2	S	2	W	BYRON FLINT	242
0.00	2.40	S	SENE	11	2	S	2	W	BYRON FLINT	242
0.00	3.40	P	NENW	11	2	S	2	W	HARLAND FLINT	243
0.30	0.00	S	NWNW	11	2	S	2	W	LORRAINE E. BOGGS	ORIGINAL MAP 417
9.50	0.00	S	NWNW	11	2	S	2	W	FRANCIS T. & JOHN A. ROWELL	ORIGINAL MAP 420
17.30	0.00	S	SWNW	11	2	S	2	W	FRANCIS T. & JOHN A. ROWELL	ORIGINAL MAP 420
0.00	7.30	P	SENW	11	2	S	2	W	HARLAND FLINT	243
0.00	17.50	P	NESW	11	2	S	2	W	JAY HOFFMAN	REVISION (MAP 161)
1.20	0.00	S	NESW	11	2	S	2	W	CLARENCE W. ITEL	ORIGINAL MAP 418
0.00	0.60	P	NWSW	11	2	S	2	W	JAY HOFFMAN	REVISION (MAP 161)
8.00	0.00	S	NWSW	11	2	S	2	W	CLARENCE W. ITEL	ORIGINAL MAP 418
0.00	0.50	P	SWSW	11	2	S	2	W	JAY HOFFMAN	REVISION (MAP 161)
1.20	0.00	P	SWSW	11	2	S	2	W	CLARENCE W. ITEL	ORIGINAL MAP 418
2.20	0.00	P	SWSW	11	2	S	2	W	H.B. GOECKNER	ORIGINAL MAP 419
18.80	0.00	S	SWSW	11	2	S	2	W	CLARENCE W. ITEL	ORIGINAL MAP 418
0.00	3.90	P	SESW	11	2	S	2	W	JAY HOFFMAN	REVISION (MAP 161)
27.80	0.00	P	SESW	11	2	S	2	W	H.B. GOECKNER	ORIGINAL MAP 419
0.00	0.80	P	NWSE	11	2	S	2	W	DALE STOBBE	241
0.00	3.10	S	NWSE	11	2	S	2	W	DALE STOBBE	241
0.00	5.70	P	NWSE	11	2	S	2	W	JAY HOFFMAN	REVISION (MAP 161)
0.00	22.20	P	SWSE	11	2	S	2	W	JAY HOFFMAN	REVISION (MAP 161)
0.00	0.40	P	NWNW	12	2	S	2	W	BYRON FLINT	242
0.00	0.20	S	NESE	12	2	S	2	W	TONY AMSTAD	340
0.00	6.00	S	SWSE	12	2	S	2	W	TONY AMSTAD	340
0.00	37.40	S	SESE	12	2	S	2	W	TONY AMSTAD	340
0.00	23.90	S	NENE	13	2	S	2	W	TONY AMSTAD	340
14.00	0.00	S	NENE	13	2	S	2	W	ALOIS A. AMSTAD	ORIGINAL MAP 423
0.00	16.40	P	NWNE	13	2	S	2	W	ALEX STEELE	219
0.00	17.40	S	NWNE	13	2	S	2	W	TONY AMSTAD	340
18.00	0.00	S	NWNE	13	2	S	2	W	ALOIS A. AMSTAD	ORIGINAL MAP 423
0.00	4.10	P	SWNE	13	2	S	2	W	ALEX STEELE	219
0.00	4.60	P	SWNE	13	2	S	2	W	ADELE & E.T. SHEPPARD	U-2
0.00	22.80	P	SWNE	13	2	S	2	W	TONY AMSTAD	340
0.00	3.80	P	SENE	13	2	S	2	W	ADELE & E.T. SHEPPARD	U-2
0.00	17.50	P	SENE	13	2	S	2	W	TONY AMSTAD	340
8.00	0.00	S	SENE	13	2	S	2	W	ALOIS A. AMSTAD	ORIGINAL MAP 423
0.00	3.50	S	NENW	13	2	S	2	W	TONY AMSTAD	340
10.20	0.00	S	NENW	13	2	S	2	W	ALOIS A. AMSTAD	ORIGINAL MAP 423
8.80	0.00	P	SWNW	13	2	S	2	W	DONALD F. WACHLIN	ORIGINAL MAP 422
0.00	2.70	P	SENW	13	2	S	2	W	TONY AMSTAD	340
6.20	0.00	P	SENW	13	2	S	2	W	DONALD F. WACHLIN	ORIGINAL MAP 422
0.00	15.70	P	NESW	13	2	S	2	W	ADELE & E.T. SHEPPARD	U-2
9.00	0.00	P	NESW	13	2	S	2	W	DONALD F. WACHLIN	ORIGINAL MAP 422

17.40	0.00	P	NWSW	13	2	S	2	W	DONALD F. WACHLIN	ORIGINAL MAP 422
5.60	0.00	P	SWSW	13	2	S	2	W	DONALD F. WACHLIN	ORIGINAL MAP 422
0.00	14.40	P	SESW	13	2	S	2	W	ADELE & E.T. SHEPPARD	U-2
3.20	0.00	P	SESW	13	2	S	2	W	DONALD F. WACHLIN	ORIGINAL MAP 422
0.00	4.10	P	NESE	13	2	S	2	W	TONY AMSTAD	340
0.00	19.10	P	NESE	13	2	S	2	W	ADELE & E.T. SHEPPARD	U-2
0.00	34.80	P	NWSE	13	2	S	2	W	ADELE & E.T. SHEPPARD	U-2
0.00	22.20	P	SWSE	13	2	S	2	W	ADELE & E.T. SHEPPARD	U-2
0.00	0.40	P	SESE	13	2	S	2	W	ADELE & E.T. SHEPPARD	U-2
0.00	1.10	P	SWNE	14	2	S	2	W	CLAUDE NAUJOCK	REVISION (MAP 270)
0.00	9.50	S	SWNE	14	2	S	2	W	CLAUDE NAUJOCK	REVISION (MAP 270)
0.00	0.70	P	SENE	14	2	S	2	W	CLAUDE NAUJOCK	REVISION (MAP 270)
0.00	1.70	S	SENE	14	2	S	2	W	CLAUDE NAUJOCK	REVISION (MAP 270)
0.00	0.20	P	SENW	14	2	S	2	W	CLAUDE NAUJOCK	REVISION (MAP 270)
0.00	1.80	S	SENW	14	2	S	2	W	CLAUDE NAUJOCK	REVISION (MAP 270)
6.80	0.00	P	NESE	14	2	S	2	W	CLAUDE O. NAUJOCK	ORIGINAL MAP 421
8.90	0.00	S	NESE	14	2	S	2	W	CLAUDE O. NAUJOCK	ORIGINAL MAP 421
0.00	23.70	P	SESE	14	2	S	2	W	CLAUDE NAUJOCK	REVISION (MAP 270)
5.10	0.00	P	SESE	14	2	S	2	W	CLAUDE O. NAUJOCK	ORIGINAL MAP 421
0.00	38.30	S	NENE	15	2	S	2	W	JOHN A. & FRANCIS ROWELL	U-4
0.00	7.60	S	NWNE	15	2	S	2	W	JOHN A. & FRANCIS ROWELL	U-4
0.00	8.30	S	NENW	15	2	S	2	W	JOHN A. & FRANCIS ROWELL	U-4
10.00	0.00	S	NENW	15	2	S	2	W	JAMES L. STEELE	ORIGINAL MAP 414
0.00	7.40	S	NWNW	15	2	S	2	W	JOHN A. & FRANCIS ROWELL	U-4
1.20	0.00	S	NWNW	15	2	S	2	W	SAM GOTTER	ORIGINAL MAP 413
7.60	0.00	S	NENE	16	2	S	2	W	SAM GOTTER	ORIGINAL MAP 413
10.40	0.00	P	SWSW	6	2	S	3	W	FRANCIS W. ROBB	ORIGINAL MAP 501
16.80	0.00	P	SESW	6	2	S	3	W	FRANCIS W. ROBB	ORIGINAL MAP 501
0.00	1.40	P	SWNE	7	2	S	3	W	KOPPLIN ESTATE	287
0.00	23.10	P	SWNE	7	2	S	3	W	KENNETH MCADAM	332
17.80	0.00	S	NENW	7	2	S	3	W	LAWRENCE R. KOPPLIN	ORIGINAL MAP 500
17.60	0.00	S	NWNW	7	2	S	3	W	LAWRENCE R. KOPPLIN	ORIGINAL MAP 500
21.90	0.00	P	NWNW	7	2	S	3	W	FRANCIS W. ROBB	ORIGINAL MAP 501
0.00	21.90	P	SWNW	7	2	S	3	W	KOPPLIN ESTATE	287
6.30	0.00	S	SWNW	7	2	S	3	W	LAWRENCE R. KOPPLIN	ORIGINAL MAP 500
12.00	0.00	S	SWNW	7	2	S	3	W	JOHN W. KOPPLIN	ORIGINAL MAP 499
0.00	32.70	P	SENW	7	2	S	3	W	KOPPLIN ESTATE	287
7.10	0.00	S	SENW	7	2	S	3	W	LAWRENCE R. KOPPLIN	ORIGINAL MAP 500
0.00	1.00	P	NESW	7	2	S	3	W	AQUIRRE & SCOTT FARMS	79
0.00	10.20	P	NESW	7	2	S	3	W	KOPPLIN ESTATE	287
0.00	14.90	S	NESW	7	2	S	3	W	AQUIRRE & SCOTT FARMS	79
0.10	0.00	S	NESW	7	2	S	3	W	JOHN W. KOPPLIN	ORIGINAL MAP 499
0.00	8.50	P	NWSW	7	2	S	3	W	KOPPLIN ESTATE	287
31.70	0.00	S	NWSW	7	2	S	3	W	JOHN W. KOPPLIN	ORIGINAL MAP 499
2.80	0.00	P	SWSW	7	2	S	3	W	GEORGE WOELL	ORIGINAL MAP 495
30.60	0.00	S	SWSW	7	2	S	3	W	JOHN W. KOPPLIN	ORIGINAL MAP 499
38.30	0.00	S	SESW	7	2	S	3	W	JOHN W. KOPPLIN	ORIGINAL MAP 499
0.00	1.80	P	NWSE	7	2	S	3	W	KOPPLIN ESTATE	287
0.00	3.60	S	NWSE	7	2	S	3	W	AQUIRRE & SCOTT FARMS	79
0.00	8.90	P	NWSE	7	2	S	3	W	KENNETH MCADAM	332
11.00	0.00	S	SWSE	7	2	S	3	W	JOHN W. KOPPLIN	ORIGINAL MAP 499
0.00	3.00	P	NWNE	18	2	S	3	W	KENNETH MCADAMS	677
0.00	3.20	S	NWNE	18	2	S	3	W	AQUIRRE & SCOTT FARMS	79
0.00	8.40	P	NWNE	18	2	S	3	W	KENNETH MCADAMS	296
0.00	13.30	P	SWNE	18	2	S	3	W	KENNETH MCADAMS	296
0.00	15.50	P	SWNE	18	2	S	3	W	KENNETH MCADAMS	677
0.00	3.00	P	NENW	18	2	S	3	W	KENNETH MCADAMS	677
0.00	5.60	P	NENW	18	2	S	3	W	KENNETH MCADAMS	296
0.00	25.10	S	NENW	18	2	S	3	W	AQUIRRE & SCOTT FARMS	79
6.30	0.00	P	NENW	18	2	S	3	W	FREDE BIDSTRUP	ORIGINAL MAP 497
0.00	0.70	P	NWNW	18	2	S	3	W	AQUIRRE & SCOTT FARMS	79
0.00	3.70	S	NWNW	18	2	S	3	W	AQUIRRE & SCOTT FARMS	79
1.40	0.00	P	NWNW	18	2	S	3	W	GEORGE WOELL	ORIGINAL MAP 495
5.60	0.00	P	NWNW	18	2	S	3	W	FREDE BIDSTRUP	ORIGINAL MAP 497
25.50	0.00	P	NWNW	18	2	S	3	W	LESLIE FRUIN	ORIGINAL MAP 496
2.80	0.00	P	SWNW	18	2	S	3	W	LESLIE FRUIN	ORIGINAL MAP 496
21.00	0.00	P	SWNW	18	2	S	3	W	FREDE BIDSTRUP	ORIGINAL MAP 497
0.00	0.30	S	SENW	18	2	S	3	W	AQUIRRE & SCOTT FARMS	79
0.00	4.90	P	SENW	18	2	S	3	W	KENNETH MCADAMS	677
0.00	5.60	P	SENW	18	2	S	3	W	KENNETH MCADAMS	296
8.40	0.00	P	SENW	18	2	S	3	W	FREDE BIDSTRUP	ORIGINAL MAP 497
0.00	4.40	P	NESW	18	2	S	3	W	KENNETH MCADAMS	677
0.00	0.60	P	NESE	18	2	S	3	W	KENNETH MCADAMS	677

0.00	22.20	P	NWSE	18	2	S	3	W	KENNETH MCADAMS	677
0.00	3.40	P	NENE	1	2	S	4	W	KEVIN GUY	303
8.80	0.00	S	NWNE	1	2	S	4	W	WAPATO IMPROVEMENT DISTRICT	ORIGINAL MAP 668
18.70	0.00	S	SWNE	1	2	S	4	W	WAPATO IMPROVEMENT DISTRICT	ORIGINAL MAP 668
0.00	17.30	P	SENE	1	2	S	4	W	KEVIN GUY	303
0.00	1.00	P	NENW	1	2	S	4	W	WILLIAM C. CROP	674
5.10	0.00	P	NENW	1	2	S	4	W	LLOYD DUYCK	ORIGINAL MAP 504
34.70	0.00	S	NENW	1	2	S	4	W	WAPATO IMPROVEMENT DISTRICT	ORIGINAL MAP 668
0.00	0.30	P	NWNW	1	2	S	4	W	WILLIAM C. CROP	674
8.50	0.00	P	NWNW	1	2	S	4	W	LLOYD DUYCK	ORIGINAL MAP 504
32.60	0.00	S	NWNW	1	2	S	4	W	WAPATO IMPROVEMENT DISTRICT	ORIGINAL MAP 668
18.90	0.00	P	SWNW	1	2	S	4	W	LLOYD DUYCK	ORIGINAL MAP 504
21.36	0.00	S	SWNW	1	2	S	4	W	WAPATO IMPROVEMENT DISTRICT	ORIGINAL MAP 668
3.30	0.00	P	SENW	1	2	S	4	W	LLOYD DUYCK	ORIGINAL MAP 504
38.00	0.00	S	SENW	1	2	S	4	W	WAPATO IMPROVEMENT DISTRICT	ORIGINAL MAP 668
1.10	0.00	P	NESW	1	2	S	4	W	LLOYD DUYCK	ORIGINAL MAP 504
39.00	0.00	S	NESW	1	2	S	4	W	WAPATO IMPROVEMENT DISTRICT	ORIGINAL MAP 668
2.00	0.00	P	NWSW	1	2	S	4	W	LLOYD DUYCK	ORIGINAL MAP 504
33.32	0.00	S	NWSW	1	2	S	4	W	WAPATO IMPROVEMENT DISTRICT	ORIGINAL MAP 668
0.00	2.30	S	SWSW	1	2	S	4	W	WILLIAM C. CROP	674
0.00	4.00	P	SWSW	1	2	S	4	W	WILLIAM C. CROP	674
11.00	0.00	P	SWSW	1	2	S	4	W	WILLIAM C. CROP	ORIGINAL MAP 492
19.70	0.00	S	SWSW	1	2	S	4	W	WAPATO IMPROVEMENT DISTRICT	ORIGINAL MAP 668
0.00	19.70	P	SESW	1	2	S	4	W	WILLIAM C. CROP	674
36.96	0.00	S	SESW	1	2	S	4	W	WAPATO IMPROVEMENT DISTRICT	ORIGINAL MAP 668
29.30	0.00	S	NWSE	1	2	S	4	W	WAPATO IMPROVEMENT DISTRICT	ORIGINAL MAP 668
42.60	0.00	S	SWSE	1	2	S	4	W	WAPATO IMPROVEMENT DISTRICT	ORIGINAL MAP 668
11.14	0.00	S	NENE	2	2	S	4	W	WAPATO IMPROVEMENT DISTRICT	ORIGINAL MAP 668
2.68	0.00	S	SENE	2	2	S	4	W	WAPATO IMPROVEMENT DISTRICT	ORIGINAL MAP 668
0.00	0.20	S	SWSE	2	2	S	4	W	WILLIAM CROP	301
0.00	14.50	S	SESE	2	2	S	4	W	WILLIAM CROP	301
0.00	4.30	P	SWNW	6	2	S	4	W	KEVIN GUY	303
0.00	34.50	S	NENE	11	2	S	4	W	WILLIAM CROP	301
9.70	0.00	P	NENE	11	2	S	4	W	WILLIAM C. CROP	ORIGINAL MAP 492
0.00	14.80	S	NWNE	11	2	S	4	W	WILLIAM CROP	301
0.00	2.70	S	SWNE	11	2	S	4	W	WILLIAM CROP	301
0.00	0.30	P	SENE	11	2	S	4	W	WILLIAM CROP	301
0.00	2.30	S	SENE	11	2	S	4	W	WILLIAM CROP	301
0.90	0.00	S	NENE	12	2	S	4	W	JOHN W. KOPPLIN	ORIGINAL MAP 499
7.60	0.00	S	NENE	12	2	S	4	W	LAWRENCE R. KOPPLIN	ORIGINAL MAP 500
16.90	0.00	S	NENE	12	2	S	4	W	WAPATO IMPROVEMENT DISTRICT	ORIGINAL MAP 668
39.50	0.00	S	NWNE	12	2	S	4	W	WAPATO IMPROVEMENT DISTRICT	ORIGINAL MAP 668
0.00	5.40	S	SWNE	12	2	S	4	W	ROBERT E. PHILLIPS	U-6
5.40	0.00	S	SWNE	12	2	S	4	W	ROBERT E PHILLIPS	ORIGINAL MAP 493
31.90	0.00	S	SWNE	12	2	S	4	W	WAPATO IMPROVEMENT DISTRICT	ORIGINAL MAP 668
4.00	0.00	S	SENE	12	2	S	4	W	LAWRENCE R. KOPPLIN	ORIGINAL MAP 500
16.30	0.00	S	SENE	12	2	S	4	W	WAPATO IMPROVEMENT DISTRICT	ORIGINAL MAP 668
18.30	0.00	S	SENE	12	2	S	4	W	JOHN W. KOPPLIN	ORIGINAL MAP 499
0.00	6.90	S	NENW	12	2	S	4	W	ROBERT E. PHILLIPS	U-6
3.90	0.00	P	NENW	12	2	S	4	W	WILLIAM C. CROP	ORIGINAL MAP 492
6.90	0.00	S	NENW	12	2	S	4	W	ROBERT E PHILLIPS	ORIGINAL MAP 493
22.30	0.00	S	NENW	12	2	S	4	W	WAPATO IMPROVEMENT DISTRICT	ORIGINAL MAP 668
0.00	0.30	S	NWNW	12	2	S	4	W	ROBERT E. PHILLIPS	U-6
0.00	1.10	P	NWNW	12	2	S	4	W	WILLIAM CROP	301
0.00	2.40	S	NWNW	12	2	S	4	W	WILLIAM CROP	301
0.30	0.00	S	NWNW	12	2	S	4	W	ROBERT E PHILLIPS	ORIGINAL MAP 493
0.30	0.00	S	NWNW	12	2	S	4	W	WAPATO IMPROVEMENT DISTRICT	ORIGINAL MAP 668
24.50	0.00	P	NWNW	12	2	S	4	W	WILLIAM C. CROP	ORIGINAL MAP 492
0.00	0.10	S	SWNW	12	2	S	4	W	ROBERT E. PHILLIPS	U-6
0.00	12.30	P	SWNW	12	2	S	4	W	WILLIAM CROP	301
0.10	0.00	S	SWNW	12	2	S	4	W	ROBERT E PHILLIPS	ORIGINAL MAP 493
0.00	18.20	S	SENW	12	2	S	4	W	ROBERT E. PHILLIPS	U-6
1.90	0.00	S	SENW	12	2	S	4	W	WAPATO IMPROVEMENT DISTRICT	ORIGINAL MAP 668
18.20	0.00	S	SENW	12	2	S	4	W	ROBERT E PHILLIPS	ORIGINAL MAP 493
0.00	0.50	S	NESW	12	2	S	4	W	ROBERT E. PHILLIPS	U-6
0.50	0.00	S	NESW	12	2	S	4	W	ROBERT E PHILLIPS	ORIGINAL MAP 493
2.50	0.00	P	NESE	12	2	S	4	W	DONALD P. RICHTER	ORIGINAL MAP 498
11.50	0.00	S	NESE	12	2	S	4	W	JOHN W. KOPPLIN	ORIGINAL MAP 499
21.00	0.00	S	NESE	12	2	S	4	W	WAPATO IMPROVEMENT DISTRICT	ORIGINAL MAP 668
0.00	2.80	S	NWSE	12	2	S	4	W	ROBERT E. PHILLIPS	U-6
2.80	0.00	S	NWSE	12	2	S	4	W	ROBERT E PHILLIPS	ORIGINAL MAP 493
6.10	0.00	P	NWSE	12	2	S	4	W	GEORGE WOELL	ORIGINAL MAP 494
6.10	0.00	S	NWSE	12	2	S	4	W	WAPATO IMPROVEMENT DISTRICT	ORIGINAL MAP 668

14.30	0.00	P	SWSE	12	2	S	4	W	GEORGE WOELL	ORIGINAL MAP 494
0.00	5.20	P	SESE	12	2	S	4	W	REVA STILLER	208
1.00	0.00	P	SESE	12	2	S	4	W	GEORGE WOELL	ORIGINAL MAP 494
1.40	0.00	P	SESE	12	2	S	4	W	GEORGE WOELL	ORIGINAL MAP 495
3.60	0.00	S	SESE	12	2	S	4	W	WAPATO IMPROVEMENT DISTRICT	ORIGINAL MAP 668
5.50	0.00	P	SESE	12	2	S	4	W	DONALD P. RICHTER	ORIGINAL MAP 498
0.00	9.80	P	NENE	13	2	S	4	W	REVA STILLER	208
1.00	0.00	P	NENE	13	2	S	4	W	GEORGE WOELL	ORIGINAL MAP 494
6.80	0.00	P	NENE	13	2	S	4	W	LESLIE FRUIN	ORIGINAL MAP 496
20.00	0.00	P	NENE	13	2	S	4	W	GEORGE WOELL	ORIGINAL MAP 495
0.00	1.50	P	NWNE	13	2	S	4	W	REVA STILLER	208
11.10	0.00	P	NWNE	13	2	S	4	W	GEORGE WOELL	ORIGINAL MAP 494
0.70	0.00	P	SENE	13	2	S	4	W	GEORGE WOELL	ORIGINAL MAP 495
9.20	0.00	P	SENE	13	2	S	4	W	LESLIE FRUIN	ORIGINAL MAP 496
0.00	12.30	S	NWNE	34	1	N	4	W	OREGON GARDEN PRODUCTS	347
0.00	2.70	S	SWNE	34	1	N	4	W	OREGON GARDEN PRODUCTS	347
0.00	6.30	S	NENW	34	1	N	4	W	OREGON GARDEN PRODUCTS	347
0.00	26.40	S	SENW	34	1	N	4	W	OREGON GARDEN PRODUCTS	347
0.00	1.50	S	SWNW	34	1	N	4	W	OREGON GARDEN PRODUCTS	347
0.00	0.60	S	NWSW	34	1	N	4	W	OREGON GARDEN PRODUCTS	347
0.00	0.70	S	NESW	34	1	N	4	W	OREGON GARDEN PRODUCTS	347
19.40	0.00	S	NENE	17	1	S	2	W	LICORICE LANE FARMS, INC	U-14, SUP 390
8.60	0.00	S	NWNE	17	1	S	2	W	LICORICE LANE FARMS, INC	U-14, SUP 390
7.00	0.00	S	NWSE	17	1	S	2	W	LICORICE LANE FARMS, INC	U-14, SUP 390
29.50	0.00	S	SENE	17	1	S	2	W	LICORICE LANE FARMS, INC	U-14, SUP 390
31.40	0.00	S	SWNE	17	1	S	2	W	LICORICE LANE FARMS, INC	U-14, SUP 390
25.60	0.00	S	NESE	17	1	S	2	W	LICORICE LANE FARMS, INC	U-14, SUP 390
0.00	4.70	S	SENE	17	1	S	2	W	LICORICE LANE FARMS, INC	DIFF BTWEN U-14, 390
0.00	23.00	S	SWSE	17	1	S	2	W	LICORICE LANE FARMS, INC	DIFF BTWEN U-14, 390
0.00	8.70	S	NENW	20	1	S	2	W	LICORICE LANE FARMS, INC	DIFF BTWEN U-14, 390
0.00	8.50	S	NWNE	20	1	S	2	W	LICORICE LANE FARMS, INC	DIFF BTWEN U-14, 390
0.00	39.70	S	SENW	20	1	S	2	W	LICORICE LANE FARMS, INC	DIFF BTWEN U-14, 390
0.00	38.10	S	SWNE	20	1	S	2	W	LICORICE LANE FARMS, INC	DIFF BTWEN U-14, 390
0.00	14.70	S	SWSW	7	1	N	2	W	REMI COUSSENS	90

Measurement, recording and reporting conditions:

A. Before water use may begin under this permit, the permittee shall install a meter or other suitable measuring device as approved by the Director. The permittee shall maintain the meter or measuring device in good working order, shall keep a complete record of the amount of water used each month and shall submit a report which includes the recorded water use measurements to the Department annually or more frequently as may be required by the Director. Further, the Director may require the permittee to report general water use information, including the place and nature of use of water under the permit.

B. The permittee shall allow the watermaster access to the meter or measuring device; provided however, where the meter or measuring device is located within a private structure, the watermaster shall request access upon reasonable notice.

Diversion screening or fish passage facilities shall be designed, installed, and operated to Oregon Department of Fish & Wildlife specifications.

The use of water under this right is subject to the terms and conditions of contract No. 14-06-100-6956, or a satisfactory replacement, between the Bureau of Reclamation and the applicant, a copy of which is on file in the records of the Water Resources Department.

The use of stored water, under this permit is NOT in addition to either the rate or duty allowed by permits 35792 or 49958.

STANDARD CONDITIONS

1. Use of water under this permit is subject to all prior rights.

2. Water use development requirements:

   A) Begin construction by (one year from issuance of permit).

   B) Complete construction by (five years from issuance of permit).

   C) Completely apply the water to beneficial use by (five years from issuance of permit).

3. Failure to comply with any of the provisions of the permit may result in action including, but not limited to, restrictions on the use, penalties, or cancellation of the permit.

4. The permit is for the beneficial use of water without waste. The water user is advised that new regulations may require the use of best practical technologies or conservation practices to achieve this end.

5. The use shall conform to such reasonable rotation system as may be ordered by the proper state officer.

6. By law, the land use associated with this water use must be in compliance with statewide land-use goals and any local acknowledged land-use plan.

7. The use of water allowed herein may be made only at times when sufficient water is available to satisfy all prior rights, including prior rights for maintaining instream flows.

8. In the event of a request for a change in point of appropriation, an additional point of appropriation or alteration of the appropriation facility associated with this authorized diversion, the quantity of water allowed herein, together with any other right, shall not exceed the capacity of the facility at the time of perfection of this right.

9. This right is limited to any deficiency in the available supply of any prior right existing for the same land.

10. Prior to seasonal use or before June 1, which ever is earlier, the District shall provide the watermaster with a map showing the location of lands irrigated or place of agricultural use.

11. The Director finds that the proposed use(s) of water described by this permit, as conditioned, will not impair or be detrimental to the public interest.

12. Actual construction work shall begin within one year from permit issuance and shall be completed on or before October 1, 1997. Complete application of the water to the use shall be made on or before October 1, 2001.

Issued _____, 199_

DRAFT

_____
Water Resources Department
Martha O. Pagel
Director

Application S-69623 Water Resources Department PERMIT DRAFT
Basin 02 Volume District 18
JKS MGMT.CODE

Hold FOR Dwight 10/31/96

Oregon Water Resources Department
Water Rights Division

Water Rights Application
Number S-69623

Final Order

Application History

On May 24, 1988, TUALATIN VALLEY IRRIGATION DISTRICT submitted an application to the Department for a water use permit. The Department issued a Proposed Final Order on September 10, 1996. The protest period closed October 25, 1996, and no protest was filed.

The proposed use would not impair or be detrimental to the public interest, but the Department's continuing evaluation reveals that the Proposed Final Order requires modification to correctly describe the use of water. However, the application map does not meet the standards of OAR 690-310-050. The map must show the location of the place of use identified by taxlot, Township, Range, Section, and by quarter-quarter section (40 acre parcel) and must include a notation of the number of acres in each quarter-quarter section.

DRAFT

Order

Upon submission of a suitable map and payment of outstanding permit recording fees, Application S-69623 shall be approved as proposed by the Proposed Final Order and as provided on the attached draft permit.

A suitable map and permit recording fees are required in the amount of **$66,502.00** shall be submitted no later than 60 days from the date of this Final Order. Failure to submit a suitable map and pay the required recording fees within 60 days from the date of this Final Order will result in the proposed rejection of Application S-69623.

DATED October , 1996

Martha O. Pagel
Director

Dwight-
as you requested this date, this order is being held pending a return call from Gail Achterman. You called her this morning about her comments Rec'd 10/25/96. You wanted to get agreement from her on the permitted use(s) because depending on what is included, permit fees may vary by as much as $8K. In addition you said it would be "nice" to incorporate the several hundred corrections

Referenced in the 10/25/96 letter, into the Draft permit to allow them another ~~[illegible]~~ chance to review it before the real permit is issued. Please let me know when these issues are resolved so we may continue with FO.

DB 10/31/96

Hearing and Appeal Rights

Under the provisions of ORS 537.170 and ORS 537.622, the applicant may request a contested case hearing by submitting the information required for a protest under ORS 537.153(6) or ORS 537.621(7) to the Department within 14 days after the date of mailing of this order as shown below. If a contested case hearing is requested, the Department must schedule one. In the contested case hearing, however, only those issues based on the above modifications to the proposed final order may be addressed.

Under the provisions of ORS 183.484, the applicant or any person having standing may appeal this order by filing a petition for review in the Circuit Court for Marion County or the circuit court for the county in which the applicant resides or has a principal business office. The petition for review must be filed within 60 days after the date this order is served.

STATE OF OREGON

COUNTY OF WASHINGTON

DRAFT PERMIT TO APPROPRIATE THE PUBLIC WATERS

THIS DRAFT PERMIT IS HEREBY ISSUED TO

TUALATIN VALLEY IRRIGATION DISTRICT
2330 ELM STREET (503)357-3118
FOREST GROVE, OREGON 97116

The specific limits for the use are listed below along with conditions of use.

APPLICATION FILE NUMBER: S-69623

SOURCE OF WATER: TUALATIN RIVER, SCOGGINS CREEK, DAIRY CREEK, GALES CREEK AND SCOGGINS RESERVOIR CONSTRUCTED UNDER PERMIT R-5777

PURPOSE OR USE: IRRIGATION OF 17175.78 ACRES, SUPPLEMENTAL IRRIGATION OF 34,675.78 ACRES AND AGRICULTURAL USE ON 34,675.78 ACRES.

RATE OF ALLOWED USE: 81.25 CUBIC FEET PER SECOND (CFS) TOTAL FROM NATURAL FLOW, BEING UP TO 81.25 CFS FROM THE TUALATIN RIVER, 23.6 CFS FROM SCOGGINS CREEK, 8.0 CFS FROM DAIRY CREEK, AND 13.0 CFS FROM GALES CREEK, WITH ANY DEFICIENCY IN NATURAL FLOW MADE UP FROM STORED WATER CONTRACTED UNDER BUREAU OF RECLAMATION WATER SUPPLY CONTRACT

PERIOD OF ALLOWED USE: LIVE FLOW - NOVEMBER 1 THROUGH APRIL 30, FOR AGRICULTURAL USE; MARCH 1 THROUGH APRIL 30, FOR IRRIGATION. STORED WATER - AGRICULTURAL USE YEAR ROUND, IRRIGATION DURING THE PERIOD OF MARCH 1 THROUGH OCTOBER 31 OR AS MAY BE FURTHER LIMITED BY THE BUREAU OF RECLAMATION WATER SUPPLY CONTRACT.

DATE OF PRIORITY: MAY 24, 1988 FOR 43.75 CFS, DECEMBER 16, 1988 FOR 37.50 CFS

POINT OF DIVERSION LOCATION: NW 1/4 SW 1/4, SECTION 8, T1S, R3W, W.M.; 1820 FEET NORTH AND 710 FEET EAST FROM THE SW CORNER OF SECTION 8; NW 1/4 NW 1/4, SECTION 26, T1S, R4W, W.M.; 1330 FEET SOUTH AND 10 FEET EAST FROM THE NW CORNER OF SECTION 26; NE 1/4 NE 1/4, SECTION 20, T1S, R4W, W.M.; 700 FEET SOUTH AND 1030 FEET WEST FROM THE NE CORNER OF SECTION 20

The amount of water used for AGRICULTURAL OPERATIONS is limited to a diversion of 0.15 cubic foot per second per acre. For the irrigation of **containerized nursery plants**, the amount of water diverted is limited to ONE-FORTIETH of one cubic foot per second (or its equivalent) and 5.0 acre feet per acre per year. For the irrigation of **in ground nursery plants** the amount of water diverted is limited to ONE-EIGHTIETH of one cubic foot per second (or its equivalent) and 2.5 acre feet per acre per year. The use of water for NURSERY OPERATIONS may be made at anytime of the year that the use is beneficial. For the irrigation of **any other crop**, the amount of water diverted is limited to ONE-EIGHTIETH of one

cubic foot per second (or its equivalent) and 2.5 acre feet per acre during the irrigation season of each year.

No more than 17,500 acres shall be irrigated in any irrigation season. The district must submit a list of the acres to be irrigated by June 1 of each year.

STATUS A - ORIGINAL (ASSESSED LANDS)/PRIMARY AGRICULTURAL USE P-35792
STATUS B - USA/PRIMARY AGRICULTURAL USE P-49958
STATUS C - NEW/PRIMARY IRRIGATION AND AGRICULTURAL USE APPLICATION 69623

POINT OF DIVERSION LOCATION:

DIVERSION POINT RM	NAME	DIVERSION LEGAL DESCRIPTION	¼¼	LOT	TAX STATUS
9.5	TUALATIN COUNTRY CLUB	2S1W14	SESE		200C
12.0	WANETA CHAMBERLIN	2S1W16	SESE		108C
13.2	MADGE MORAND	2S1W16	NWSW		2600C
13.7	JAMES HASUIKE	2S1W17	NESW		207B
13.7	THOMAS O'HALLORAN	2S1W17	NESW		1000A
14.5	GENE CLARK	2S1W17	NWSE		601C
15.1	THATCHER LOEN	2S1W20	NENE		600C
15.5	DENE MALLORY	2S1W20	NENW		400B
16.5	WALTER WANDERSLEBEN	2S1W19	NENW		1300C
17.0	GLEN WETZEL	2S1W19	NWNW		1000A
17.4	TONY AMSTAD	2S1W18	SWSW		500B
17.6	LYNN HENRIKSEN	2S1W18	SESW		1300C
17.9	DANIEL DENNIS	2S1W18	SESW		1400B
18.5	JIM FISHER	2S1W18	NWSW		1501B
19.3	OREGON AZALEAS	2S1W18	SENW		601A
19.5	TONY AMSTAD	2S1W18	NWNW		700-702-800A
20.2	BAGGENSTOS BROTHERS	2S1W 7	NWSW		1400-1401B
20.3	TONY AMSTAD	2S1W 7	NWSW		1500-1600B
		2S2W12			2500A
21.2	ARTHUR ROTH	2S2W13	NENW		606B
21.4	DONALD WACHLIN	2S2W13	SWNW		300-400A
22.0	STAN GOTTER	2S2W14	SENE		100B
22.0	CLAUDE NAUJOCK	2S2W14	SENE		900C
23.7	ROWELL BROTHERS	2S2W14	SWNW		500A
		2S2W15			100-201B
24.0	ROWELL BROTHERS	2S2W14	NWNW		1400B
25.0	WILLIAM SHEPPARD	2S2W11	SWSE		607B
25.1	ALDEN OLESON	2S2W11	SWSE		702B
25.3	OREGON HERITAGE DEV.	2S2W11	NWSE		1000B
		2S2W 3			1202-05C
25.4	DALE STOBBE	2S2W11	NESW		100B
25.4	LORETTA FLINT	2S2W11	NESW		103B
25.4	HARLAN FLINT	2S2W11	NESW		101B
25.4	BYRON FLINT	2S2W11	NESW		102B
25.9	CLARENCE ITEL	2S2W11	NWSW		400A
25.9	JAY HOFFMAN	2S2W11	NWSW		500B
26.1	TONY AMSTAD	2S2W10	NESE		
26.5	LARRAINE BOGGS	2S2W10	NWSE		100A
26.7	VIVIAN ANDERSON	2S2W10	SWNE		1201B
26.9	JAMES STEELE	2S2W10	SENW		702A
27.0	SHIRLEY SNIDER	2S2W10	SENW		600A
27.4	WILLIAM NOLL	2S2W10	SWNW		800A
28.0	JAMES STEELE	2S2W10	SESW		2100A
28.6	JAMES STAHKLE	2S2W 9	NWSE		1803B

28.6	SAM GOTTER	2S2W 9	NWSE	1801B
29.5	STEVE LORENCE	2S2W 9	SENW	1200B
29.5	RICHARD BERTELLOTTI	2S2W 9	SENW	1501B
30.0	JAMES BROWN, JR	2S2W 4	SWSE	100A
30.0	JAMES BROWN,SR	2S2W 4	SWSE	700A
30.0	MOLLY TIETZE	2S2W 4	SWSE	800A
30.2	FRANK PUCILOSKI	2S2W 4	SESW	100C
31.0	NAI KIM	2S2W 4	NWNW	600A
31.0	GREG SORENSON	1S2W 4	NWNW	200A
31.3	DON ROSHAK	1S2W 5	NENE	900A
31.5	THOMAS BOESHMA (2POD)	2S2W 5	NWNE	103-105A
31.6	RALPH CHRISTIANSEN	2S2W 5	NWNE	100A
31.8	TONY AMSTAD	2S2W 5	NWNE	107A
32.1	TONY AMSTAD	1S2W32	SWSE	106A
32.1	ARKLE LILE	1S2W32	SWSE	190A
32.4	CAROLYN COOK	1S2W32	NWSE	300A
32.5	FORREST COWGILL	1S2W32	NWSE	400A
32.5	DOROTHY SCHMIDLIN	1S2W32	NWSE	190B
32.6	MYRON BISH	1S2W32	NWSE	800C
32.6	HEIKES FARMS	1S2W32	NWSE	609C
32.8	HEIKES FARMS	1S2W32	SWNE	600A
		1S2W29		601-1100C
33.1	RALPH PUNCOCHAR	1S2W32	NENE	201A
33.3	RUDOLPH HUSERIK	1S2W29	SESE	1700A
33.3	EDNA DAVIS	1S2W29	SESE	300B
33.3	BELLAMY/VASQUEZ	1S2W29	SESE	701C
33.5	YVONNE CRESAL	1S2W28	NWSW	1400C
33.6	IVAN JENSEN	1S2W28	NWSW	1200A
		1S2W21		800C
33.6	LOREN REHSE	1S2W28	NWSW	200A
33.6	TANKERSLEY FARMS	1S2W28	NWSW	202B
33.6	ROSS ISLAND SAND & GRAVEL	1S2W28	NWSW	1800A
33.6	COLUMBIA EMPIRE FARMS	1S2W28	NWSW	2500A
33.7	MARIE WATTS	1S2W28	SWNW	700C
34.1	JOHN WANDELL	1S2W28	NENW	600C
34.2	OCEAN PIONEER	1S2W21	SESW	1500A
34.2	ISABEL VANDECOEVERING	1S2W21	SESW	1400B
34.5	ROSIE GOLDSMITH	1S2W21	NESW	400B
34.6	HANS GRUNBAUM	1S2W21	NESW	900B
35.2	FRED THURNHEER	1S2W21	NWSE	600C
35.4	JOHN MARTIN	1S2W21	NWSE	1400A
35.6	JOHN MARTIN	1S2W21	SWNE	1401A
35.4	HEIKES FARMS	1S2W21	NWSE	
36.0	FRED WALLENDER	1S2W21	NWNE	901C
36.2	MERIWEATHER GOLF (2 POD)	1S2W16	SWSE	100-109B
38.0	DARRELL STOFFER	1S2W16	NENW	1900A
38.4	WILHELMIA WAIBEL	1S2W17	NENE	3500A
38.5	LICORICE LANE	1S2W17	NENE	100A
39.0	LICORICE LANE	1S2W17	SWNE	1100-1203A
40.4	LAWRENCE WAIBEL	1S2W17	SWSW	1000A
		1S2W18		600B
41.1	HILLECKE BROTHERS	1S2W18	NESE	100A
41.1	ROY MALENSKY	1S2W18	NESE	200C
41.4	ROGER MADSEN	1S2W18	NWSE	800A
42.0	SANAFIL,INC	1S2W18	SWNW	1000A
42.5	TOM RADOMSKI	1S2W 7	SWSW	1800C
42.5	ALAN JESSE	1S2W 7	SWSW	1200-1300A
		1S2W 7		800C
42.9	LARRY SOUZA	1S2W 7	SESW	1090A
43.0	SANAFIL,INC	1S2W 7	SESW	1100A
43.3	DOUGLAS MORILON	1S2W 7	NESW	1000-1001A

44.1	CARL PIERSON	1S2W 7	NWSW	500A
44.8	MAXINE ERDMAN	1S3W12	SWNE	500A
44.6	GEORGE ROSE	1S3W12	SENE	402A
45.3	GEORGE ROSE	1S3W12	SENW	402A
45.9	JASON MCCANN	1S3W11	NESE	C
45.9	RICHARD STANLEY	1S3W11	NESE	304C
46.0	PEG NELSON-OSLUND	1S3W11	NESE	500-600C
46.0	RICHARD SCHOELER	1S3W11	NESE	300A
46.0	JUANETA KUMMER	1S3W11	NESE	1200A
46.0	DAN HERING	1S3W11	NESE	800-1500A
46.2	JERRY TANKERSLEY	1S3W11	SWSE	100A
46.6	MANUEL VASQUEZ	1S3W11	SWSE	200-201A
46.7	JUANETA KUMMER	1S3W11	SWSE	1200A
47.0	GEORGE ING	1S3W11	SESW	402A
47.0	RON VANDESCHUERE	1S3W11	SESW	1300A
47.0	BART KAMNA	1S3W11	SESW	401A
47.3	RON VANDESCHUERE	1S3W11	SWSW	600A
48.0	DETHLEF JANS	1S3W10	SENE	300C
48.1	LAURIE SPEER	1S3W10	SENE	1101A
49.0	DAN HERING	1S3W 3	SESE	300A
49.5	MARTIN SCHOLZ	1S3W 3	SWSE	190-200A
49.5	MARTIN SCHOLZ	1S3W 3	SWSE	100-101A
49.5	WES & RUSS BEHRMAN	1S3W 3	SWSE	100C
49.8	LAURIE SPEER	1S3W 3	SESW	500A
50.1	LAURIE SPEER	1S3W 3	SESW	100A
50.3	LAURIE SPEER	1S3W 3	NWSW	102A
50.5	HEE LEE	1S3W 3	NWSW	100A
50.8	PASCUAL GARCIA	1S3W 4	NESE	100C
51.1	GREG PETERS	1S3W 3	SWSW	600A
51.5	HOWARD VANDYKE	1S3W 9	NENE	400A
52.0	CALVIN KRAHMER	1S3W 9	NESE	200-300A
52.1	CALVIN KRAHMER	1S3W 9	NESE	300A
52.1	CHARLES COLEGROVE	1S3W 9	NESE	801C
52.5	DINSDALE FARMS (2 POD)	1S3W 9	SESE	100A
52.8	LLOYD DUYCK	1S3W 9	SWSE	700-800-1300 A
52.8	KEY BANK OF OREGON	1S3W 9	SWSE	700A
53.4	LEO SHERRY	1S3W 9	SWSW	1200A
53.4	RICHARD VAN DYKE	1S3W 9	SWSW	202C
53.5	GAIL HERING	1S3W 9	SWSW	1000A
53.5	ROBERT DUNCALF	1S3W 9	SWSW	1100A
53.9	ROBERT DUNCALF	1S3W 9	SWSW	1400C
53.9	BOB LAFOLLETTE	1S3W 8	NESE	800C
53.9	LOYAL LEFORE	1S3W 8	NESE	900C
54.6	GEORGE PRUITT	1S3W 8	SWNE	700A
55.0	UNIFIED SEWERAGE AGENCY	1S3W 8	NENW	300B
55.7	ZURCHER ET AL	1S3W 9	NWSW	100A
55.7	ZURCHER ET AL	1S3W 9	NWSW	100A
55.7	ZURCHER ET AL	1S3W 9	NWSW	501A
55.7	FRED HOVDA	1S3W 9	NWSW	600A
56.3	TUALATIN VALLEY IRRI DIST	1S3W 8	NWSW	(SHPP)
56.7	MIKE MAROON	1S3W18	NWNE	100A
56.8	GALES CREEK			
57.5	DELBERT VANAKEN	1S3W18	NWNW	700A
57.5	LOVEJOY CENTER	1S3W18	NWNW	500A
57.6	WAYNE NUTSCH	1S4W13	SENE	600A
57.7	EUGENE VAN DYKE	1S4W13	SENE	500A
57.9	LOVEJOY CENTER	1S3W13	NESE	600A
58.0	PAUL SIMPSON	1S4W13	NESE	700A
58.7	HOWARD POWELL	1S4W13	SWSE	1101C
58.8	ALFRED HUTCHINSON (2 POD)	1S4W24	NWNE	500A
58.8	ALFRED HUTCHINSON	1S4W24	NWNE	3500A
59.5	ALFRED HUTCHINSON	1S4W24	NESW	601A

59.5	GARY ZURCHER	1S4W24	NESW	600C
59.7	BETTY MEIWES/BEVERLY MEEUWSEN	1S4W24	SWSE	900A
60.0	SCOGGIN CREEK			
60.4	JIM FISHER	1S3W25	SWNE	1801A
60.4	TALON BUCHHOLZ	1S3W25	SWNE	1600A
60.5	IVAN HEIN	1S3W25	NESW	1500C
60.5	JOHN AGUIRRE	1S3W25	NESW	701A
60.9	HAROLD BATES	1S4W25	SESW	300A
61.2	ROBERT WISMER	1S4W36	NWNW	500A
61.7	ROBERT WISMER	1S4W36	SWNW	500A
61.9	WAPATO CANAL	1S4W36	NWSW	
62.4	JAMES BEECHER	1S4W35	NWSE	3400C
62.6	HAROLD BATES	1S4W35	NWSE	2000A
63.0	LYELL GARDNER	1S4W35	NWSW	2500A
63.3	DON WALDRON	1S4W34	NESE	1000C
63.4	LILLIAN BEELER	1S4W34	NWSE	400A
63.5	LILLIAN BEELER	1S4W34	NWSE	1100A
63.5	HARRY WEITZER	1S4W34	NWSE	1200A
63.9	MULHOLLAND FARMS	1S4W34	SWSW	600A
64.0	BRUCE MILLER	1S4W34	SWSW	1400A

WAPATO DIVERSION USERS (See RM 61.9)

AGUIRRE & SCOTT FARMS	RICHARD ADAMSON
HAROLD BATES	RON BATES
JAMES BEECHER	LILLIAN BEELER
GENE BIGGINS	LOIS CROP
CHRISTOPHER DOLBY	FARMERS HOME ADMINISTRATION
JAMES FISHER	LESLIE FRUIN
FURUKAWA BROTHERS	CITY OF GASTON
KEATON GILDERSLEEVE	* KEVIN GUY
WILLIAM HEESACKER	DWAYNE HEIKES
HUSERIK BROTHERS	* KENNETH MCADAMS
CARL RASMUSSEN	DENNIS REESE
DON RICHTER	FRANCIS ROBB
CRAIG SAUERS	ALFRED SPRY
* ALEX STEEL	* REVA STILLER
* RICHARD UNDERWOOD	UNITED STATES DEPT OF FISH AND WILDLIFE
ALVIN VANDYKE	J A WATENPAUGH

* STATUS "C" ALL THE REST STATUS "A"

SCOGGIN CREEK

DIVERSION POINT RM	DIVERSION NAME	LEGAL DESCRIPTION ¼¼	TAX LOT	STATUS
	ANTHONY BOUNEFF			
	LEWIS DISCHNER			
	FIVE OAKS LIMITED			
	JAMES HAYES			
	PATTON VALLEY PUMP PLANT	1S4W 26	NWNW	
	ALVIN VANDYKE			

LOCATION OF PLACE OF USE:

Orig Acres	Addtl Acres	P/A/S	Location S	Twn	Rng	Name	Map
0.00	4.20	P	SWNW 7	1 N	2 W	REMI COUSSENS	88
0.00	3.10	P	NWSW 7	1 N	2 W	REMI COUSSENS	88
0.00	14.50	S	NWSW 7	1 N	2 W	REMI COUSSENS	90
0.00	2.70	S	SESW 7	1 N	2 W	REMI COUSSENS	90
0.00	0.50	S	NWNW 18	1 N	2 W	REMI COUSSENS	90

0.00	0.20	P	NENE	2	1	N	3	W	M.V. CROPP FARMS	275,276
0.00	2.60	S	NENE	2	1	N	3	W	M.V. CROPP FARMS	275,276
5.20	0.00	P	NENE	2	1	N	3	W	MELVIN FINEGAN	ORIGINAL MAP 647
40.78	0.00	P	NWNE	2	1	N	3	W	MELVIN FINEGAN	ORIGINAL MAP 647
0.00	4.20	P	SWNE	2	1	N	3	W	KENNETH BERGER	212
30.10	0.00	P	SWNE	2	1	N	3	W	MELVIN FINEGAN	ORIGINAL MAP 647
0.00	25.90	P	SENE	2	1	N	3	W	KENNETH BERGER	212
16.80	0.00	P	NENW	2	1	N	3	W	MELVIN FINEGAN	ORIGINAL MAP 647
22.60	0.00	P	NENW	2	1	N	3	W	REMI COUSSENS	ORIGINAL MAP 646
16.20	0.00	P	NWNW	2	1	N	3	W	REMI COUSSENS	ORIGINAL MAP 646
20.20	0.00	P	NWNW	2	1	N	3	W	MELVIN FINEGAN	ORIGINAL MAP 647
0.00	0.30	P	SWNW	2	1	N	3	W	WILL & EDNA DURIG	213
3.80	0.00	P	SWNW	2	1	N	3	W	MELVIN FINEGAN	ORIGINAL MAP 647
22.00	0.00	P	SENW	2	1	N	3	W	MELVIN FINEGAN	ORIGINAL MAP 647
0.00	28.10	P	NESW	2	1	N	3	W	WILL & EDNA DURIG	213
0.00	18.70	P	NWSW	2	1	N	3	W	WILL & EDNA DURIG	213
0.00	18.50	P	SWSW	2	1	N	3	W	BILL & BOB TOLKE	289 290
0.00	10.80	P	SESW	2	1	N	3	W	BILL & BOB TOLKE	289 290
0.00	21.60	P	SESW	2	1	N	3	W	WILL & EDNA DURIG	213
0.00	4.60	P	NESE	2	1	N	3	W	KENNETH BERGER	212
4.90	0.00	P	NESE	2	1	N	3	W	KENNETH BERGER	ORIGINAL MAP 632
0.00	13.10	P	NWSE	2	1	N	3	W	WILL & EDNA DURIG	213
10.40	0.00	P	NWSE	2	1	N	3	W	KENNETH BERGER	ORIGINAL MAP 632
0.00	1.90	P	SWSE	2	1	N	3	W	BILL & BOB TOLKE	289 290
0.00	13.90	P	SWSE	2	1	N	3	W	WILL & EDNA DURIG	213
24.40	0.00	P	SWSE	2	1	N	3	W	KENNETH BERGER	ORIGINAL MAP 632
12.40	0.00	P	SESE	2	1	N	3	W	KENNETH BERGER	ORIGINAL MAP 632
0.00	3.80	S	NENE	3	1	N	3	W	REMI COUSSENS	91
0.30	0.00	P	NENE	3	1	N	3	W	MELVIN FINEGAN	ORIGINAL MAP 647
0.00	8.40	S	NWNE	3	1	N	3	W	REMI COUSSENS	91
23.60	0.00	S	NWNE	3	1	N	3	W	REMI COUSSENS	ORIGINAL MAP 569
0.00	6.00	S	SWNE	3	1	N	3	W	REMI COUSSENS	91
0.00	7.70	P	SWNE	3	1	N	3	W	MELVIN & HAROLD DERSHAM	676
12.10	0.00	S	SWNE	3	1	N	3	W	JOSEPH HERTEL	ORIGINAL MAP 568
0.00	1.10	S	SENE	3	1	N	3	W	REMI COUSSENS	91
0.00	0.30	P	NENW	3	1	N	3	W	REMI COUSSENS	91
0.00	10.60	S	NENW	3	1	N	3	W	REMI COUSSENS	91
0.90	0.00	S	NENW	3	1	N	3	W	JOSEPH HERTEL	ORIGINAL MAP 568
25.60	0.00	S	NENW	3	1	N	3	W	REMI COUSSENS	ORIGINAL MAP 569
0.00	2.10	P	NWNW	3	1	N	3	W	REMI COUSSENS	91
0.00	12.50	S	NWNW	3	1	N	3	W	REMI COUSSENS	91
0.00	2.30	S	SWNW	3	1	N	3	W	NORBET PETERS	137
20.70	0.00	S	SWNW	3	1	N	3	W	JOSEPH HERTEL	ORIGINAL MAP 568
0.00	0.20	S	SENW	3	1	N	3	W	REMI COUSSENS	91
35.50	0.00	S	SENW	3	1	N	3	W	JOSEPH HERTEL	ORIGINAL MAP 568
0.00	22.00	S	NESW	3	1	N	3	W	NORBET PETERS	137
6.60	0.00	S	NESW	3	1	N	3	W	JOSEPH HERTEL	ORIGINAL MAP 568
8.10	0.00	S	NESW	3	1	N	3	W	R.B. PAMPLIN JR.	ORIGINAL MAP 567
0.00	6.40	P	NWSW	3	1	N	3	W	NORBET PETERS	137
0.00	22.10	S	NWSW	3	1	N	3	W	NORBET PETERS	137
0.50	0.00	S	NWSW	3	1	N	3	W	JOSEPH HERTEL	ORIGINAL MAP 568
9.70	0.00	S	NWSW	3	1	N	3	W	R.B. PAMPLIN JR.	ORIGINAL MAP 567
0.00	19.70	P	SWSW	3	1	N	3	W	CHARLES HERTEL	264
1.80	0.00	S	SWSW	3	1	N	3	W	R.B. PAMPLIN JR.	ORIGINAL MAP 567
0.00	1.10	P	SESW	3	1	N	3	W	EDWIN DUYCK	149
0.00	4.50	S	SESW	3	1	N	3	W	NORBET PETERS	137
0.00	4.60	P	SESW	3	1	N	3	W	CHARLES HERTEL	264
5.00	0.00	S	SESW	3	1	N	3	W	R.B. PAMPLIN JR.	ORIGINAL MAP 567
21.70	0.00	P	SESW	3	1	N	3	W	FRANCIS HERTEL	ORIGINAL MAP 565
0.00	7.50	P	NESE	3	1	N	3	W	MELVIN & HAROLD DERSHAM	676
11.40	0.00	P	NESE	3	1	N	3	W	MELVIN E. DERSHAM	ORIGINAL MAP 631
0.00	3.40	S	NWSE	3	1	N	3	W	NORBET PETERS	137
3.70	0.00	S	NWSE	3	1	N	3	W	JOSEPH HERTEL	ORIGINAL MAP 568
28.80	0.00	P	NWSE	3	1	N	3	W	MELVIN E. DERSHAM	ORIGINAL MAP 631
0.00	0.04	S	SWSE	3	1	N	3	W	NORBET PETERS	137
0.00	3.30	P	SWSE	3	1	N	3	W	EDWIN DUYCK	149
0.00	11.30	P	SWSE	3	1	N	3	W	MELVIN & HAROLD DERSHAM	676
0.00	14.10	P	SWSE	3	1	N	3	W	EDWIN H. DUYCK	U-3
9.10	0.00	P	SWSE	3	1	N	3	W	MELVIN E. DERSHAM	ORIGINAL MAP 631
14.10	0.00	P	SWSE	3	1	N	3	W	EDWIN H DUYCK	ORIGINAL MAP 566
0.00	5.50	P	SESE	3	1	N	3	W	MELVIN & HAROLD DERSHAM	676
0.00	8.70	P	SESE	3	1	N	3	W	EDWIN H. DUYCK	U-3
0.00	12.10	P	SESE	3	1	N	3	W	BILL & BOB TOLKE	289 290
0.70	0.00	P	SESE	3	1	N	3	W	MELVIN E. DERSHAM	ORIGINAL MAP 631
8.70	0.00	P	SESE	3	1	N	3	W	EDWIN H DUYCK	ORIGINAL MAP 566
0.00	0.57	P	NENE	4	1	N	3	W	BOB DERSHAM	34

0.00	1.55	P	NWNE	4	1	N	3	W	BOB DERSHAM	34
0.00	11.96	P	SWNE	4	1	N	3	W	BOB DERSHAM	34
0.60	0.00	P	SWNE	4	1	N	3	W	JOSEPH A. DUYCK	ORIGINAL MAP 601
6.30	0.00	P	SWNE	4	1	N	3	W	DUYCK BROS.	ORIGINAL MAP 679
0.00	2.20	S	SENE	4	1	N	3	W	NORBET PETERS	137
0.00	10.19	P	SENE	4	1	N	3	W	BOB DERSHAM	34
0.00	2.70	P	NENW	4	1	N	3	W	SIDNEY GOBEL	98
0.00	14.90	P	NWNW	4	1	N	3	W	SIDNEY GOBEL	98
0.00	1.50	P	SWNW	4	1	N	3	W	JOSEPH A. DUYCK	45
0.00	32.50	P	SWNW	4	1	N	3	W	SIDNEY GOBEL	98
1.00	0.00	P	SWNW	4	1	N	3	W	DUYCK BROS.	ORIGINAL MAP 679
2.50	0.00	P	SWNW	4	1	N	3	W	JOSEPH A. DUYCK	ORIGINAL MAP 601
2.60	0.00	P	SWNW	4	1	N	3	W	SIDNEY T. GOBEL	ORIGINAL MAP 599
0.00	3.00	P	SENW	4	1	N	3	W	SIDNEY GOBEL	98
9.40	0.00	P	SENW	4	1	N	3	W	JOSEPH A. DUYCK	ORIGINAL MAP 601
20.30	0.00	P	SENW	4	1	N	3	W	DUYCK BROS.	ORIGINAL MAP 679
30.10	0.00	P	NESW	4	1	N	3	W	JOSEPH A. DUYCK	ORIGINAL MAP 601
0.00	11.10	S	NWSW	4	1	N	3	W	JOSEPH A. DUYCK	45
0.00	15.00	P	NWSW	4	1	N	3	W	JOSEPH A. DUYCK	45
13.90	0.00	P	NWSW	4	1	N	3	W	JOSEPH A. DUYCK	ORIGINAL MAP 601
0.00	0.91	P	SWSW	4	1	N	3	W	BOB DERSHAM	109 SUP 24
0.00	1.40	P	SWSW	4	1	N	3	W	JOSEPH A. DUYCK	45
0.00	19.50	S	SWSW	4	1	N	3	W	JOSEPH A. DUYCK	45
4.60	0.00	P	SWSW	4	1	N	3	W	JOSEPH A. DUYCK	ORIGINAL MAP 601
11.10	0.00	P	SESW	4	1	N	3	W	JOSEPH A. DUYCK	ORIGINAL MAP 601
0.00	0.30	P	NESE	4	1	N	3	W	SIDNEY GOBEL	98
0.00	4.50	P	NESE	4	1	N	3	W	NORBET PETERS	137
0.00	10.70	S	NESE	4	1	N	3	W	NORBET PETERS	137
0.10	0.00	P	NWSE	4	1	N	3	W	JOSEPH A. DUYCK	ORIGINAL MAP 601
0.00	6.40	P	NENE	5	1	N	3	W	SIDNEY GOBEL	98
0.00	7.10	P	NENE	5	1	N	3	W	A.J. VACHTER	313
2.90	0.00	P	NENE	5	1	N	3	W	SIDNEY T. GOBEL	ORIGINAL MAP 599
0.00	1.20	P	NWNE	5	1	N	3	W	MYRON DUYCK	38
0.00	22.50	P	NWNE	5	1	N	3	W	A.J. VACHTER	313
2.10	0.00	P	NWNE	5	1	N	3	W	MYRON DUYCK	ORIGINAL MAP 598
0.00	0.60	P	SWNE	5	1	N	3	W	JOSEPH A. DUYCK	45
0.00	8.00	P	SWNE	5	1	N	3	W	A.J. VACHTER	313
0.00	12.60	P	SWNE	5	1	N	3	W	MYRON DUYCK	38
13.30	0.00	P	SWNE	5	1	N	3	W	JOE & DOROTHY DUYCK	ORIGINAL MAP 600
0.00	0.20	P	SENE	5	1	N	3	W	SIDNEY GOBEL	98
0.00	0.60	P	SENE	5	1	N	3	W	A.J. VACHTER	313
0.00	5.30	P	SENE	5	1	N	3	W	JOSEPH A. DUYCK	45
7.80	0.00	P	SENE	5	1	N	3	W	JOE & DOROTHY DUYCK	ORIGINAL MAP 600
24.50	0.00	P	SENE	5	1	N	3	W	SIDNEY T. GOBEL	ORIGINAL MAP 599
0.00	0.10	P	NENW	5	1	N	3	W	A.J. VACHTER	313
0.00	3.60	P	NENW	5	1	N	3	W	MYRON DUYCK	38
25.90	0.00	P	NENW	5	1	N	3	W	MYRON DUYCK	ORIGINAL MAP 598
0.00	6.20	P	NWNW	5	1	N	3	W	WILLIS MEEUWSEN	227
2.00	0.00	P	NWNW	5	1	N	3	W	MYRON DUYCK	ORIGINAL MAP 598
25.00	0.00	P	NWNW	5	1	N	3	W	WILLIS A. MEEUWSEN	ORIGINAL MAP 597
0.00	5.90	P	SWNW	5	1	N	3	W	MYRON DUYCK	38
0.00	24.70	P	SWNW	5	1	N	3	W	WILLIS MEEUWSEN	227
5.10	0.00	P	SWNW	5	1	N	3	W	WALTER R. DUYCK	ORIGINAL MAP 595
0.00	36.50	P	SENW	5	1	N	3	W	MYRON DUYCK	38
0.00	23.40	P	SWSW	5	1	N	3	W	ROSIE SPIERING	46
0.00	25.90	P	SESW	5	1	N	3	W	ROSIE SPIERING	46
0.00	1.80	S	NESE	5	1	N	3	W	JOSEPH A. DUYCK	45
0.00	2.50	P	NESE	5	1	N	3	W	JACK SUELA	312
0.00	6.40	P	NESE	5	1	N	3	W	JOSEPH A. DUYCK	45
3.80	0.00	P	NESE	5	1	N	3	W	JOE & DOROTHY DUYCK	ORIGINAL MAP 600
0.00	0.20	P	NWSE	5	1	N	3	W	JACK SUELA	312
0.00	0.50	P	NWSE	5	1	N	3	W	JOSEPH A. DUYCK	45
0.00	1.40	P	SWSE	5	1	N	3	W	JACK SUELA	312
0.00	2.67	P	SWSE	5	1	N	3	W	RALPH DUYCK	235
0.00	3.90	S	SWSE	5	1	N	3	W	BOB DERSHAM	109 SUP 24
2.70	0.00	P	SWSE	5	1	N	3	W	JULIUS C. DUYCK	ORIGINAL MAP 583
0.00	2.30	P	SESE	5	1	N	3	W	JACK SUELA	312
0.00	5.90	S	SESE	5	1	N	3	W	JOSEPH A. DUYCK	45
0.00	13.80	P	SESE	5	1	N	3	W	BOB DERSHAM	109 SUP 24
1.60	0.00	P	SESE	5	1	N	3	W	JULIUS C. DUYCK	ORIGINAL MAP 583
0.00	19.80	P	NENE	6	1	N	3	W	WILLIS MEEVWSEN	227
7.70	0.00	P	NENE	6	1	N	3	W	WILLIAM J. HERINCKX	ORIGINAL MAP 596
32.70	0.00	P	NWNE	6	1	N	3	W	WILLIAM J. HERINCKX	ORIGINAL MAP 596
19.00	0.00	P	SWNE	6	1	N	3	W	WALTER R. DUYCK	ORIGINAL MAP 595
0.00	3.50	P	SENE	6	1	N	3	W	WILLIS MEEVWSEN	227
34.80	0.00	P	SENE	6	1	N	3	W	WALTER R. DUYCK	ORIGINAL MAP 595

0.00	27.00	P	SWNW	6	1	N	3	W	GUY NOWELS	302
0.00	16.70	P	SENW	6	1	N	3	W	GUY NOWELS	302
0.00	27.32	P	NESE	6	1	N	3	W	CECILIA DUYCK	47
12.90	0.00	P	NESE	6	1	N	3	W	CECILIA DUYCK	ORIGINAL MAP 576
0.00	10.00	P	NWSE	6	1	N	3	W	TOM & BRIAN DUYCK	285
0.00	19.30	P	NWSE	6	1	N	3	W	CYRIL VANDEHEY	324
0.00	9.00	P	SWSE	6	1	N	3	W	TOM & BRIAN DUYCK	285
0.00	17.20	P	SWSE	6	1	N	3	W	CYRIL VANDEHEY	324
39.10	0.00	P	SESE	6	1	N	3	W	CECILIA DUYCK	ORIGINAL MAP 576
0.00	5.54	P	NENE	7	1	N	3	W	LAWRENCE SPIERING	8
0.00	10.40	P	NENE	7	1	N	3	W	LYLE MEEUWSEN	680
0.00	10.60	P	NENE	7	1	N	3	W	KENNETH ACKERMAN	315
7.00	0.00	P	NENE	7	1	N	3	W	LAWRENCE J. SPIERING	ORIGINAL MAP 584
0.00	2.05	P	NWNE	7	1	N	3	W	LAWRENCE SPIERING	8
3.00	0.00	P	NWNE	7	1	N	3	W	LAWRENCE J. SPIERING	ORIGINAL MAP 584
33.30	0.00	P	NWNE	7	1	N	3	W	CECIL HERB	ORIGINAL MAP 585
0.00	0.06	S	SWNE	7	1	N	3	W	EUGENE VANDEHEY	268
0.00	5.07	P	SWNE	7	1	N	3	W	LAWRENCE SPIERING	8
0.00	12.20	S	SWNE	7	1	N	3	W	RON TANKERSLEY	255
18.50	0.00	P	SWNE	7	1	N	3	W	CECIL HERB	ORIGINAL MAP 585
0.00	0.70	S	SENE	7	1	N	3	W	EUGENE VANDEHEY	268
0.00	13.04	P	SENE	7	1	N	3	W	LAWRENCE SPIERING	8
0.00	16.40	P	SENE	7	1	N	3	W	KENNETH ACKERMAN	315
0.00	4.37	P	NENW	7	1	N	3	W	KENNETH PETERS	35
33.80	0.00	P	NENW	7	1	N	3	W	CECIL HERB	ORIGINAL MAP 585
0.00	3.30	P	NWNW	7	1	N	3	W	HUGH HESS	326
0.00	19.70	P	NWNW	7	1	N	3	W	KENNETH PETERS	35
9.40	0.00	P	NWNW	7	1	N	3	W	GLEN P. IRELAND	ORIGINAL MAP 586
0.00	12.43	P	SWNW	7	1	N	3	W	KENNETH PETERS	35
25.50	0.00	P	SWNW	7	1	N	3	W	GLEN P. IRELAND	ORIGINAL MAP 586
0.00	2.75	P	SENW	7	1	N	3	W	KENNETH PETERS	35
0.00	5.20	S	SENW	7	1	N	3	W	RON TANKERSLEY	255
1.80	0.00	P	SENW	7	1	N	3	W	GLEN P. IRELAND	ORIGINAL MAP 586
28.90	0.00	P	SENW	7	1	N	3	W	CECIL HERB	ORIGINAL MAP 585
0.00	27.60	S	NESW	7	1	N	3	W	RON TANKERSLEY	255
0.00	26.00	S	NWSW	7	1	N	3	W	RON TANKERSLEY	255
8.40	0.00	P	SWSW	7	1	N	3	W	ROSE YUNKER	ORIGINAL MAP 588
0.00	12.40	P	NESE	7	1	N	3	W	KENNETH ACKERMAN	315
0.00	16.70	S	NESE	7	1	N	3	W	EUGENE VANDEHEY	268
0.00	6.10	S	NWSE	7	1	N	3	W	EUGENE VANDEHEY	268
0.00	19.60	S	NWSE	7	1	N	3	W	RON TANKERSLEY	255
0.00	10.00	S	SWSE	7	1	N	3	W	EUGENE VANDEHEY	268
0.00	27.10	S	SESE	7	1	N	3	W	EUGENE VANDEHEY	268
0.00	3.30	S	NENE	8	1	N	3	W	BOB DERSHAM	109 SUP 24
21.60	0.00	P	NENE	8	1	N	3	W	JULIUS C. DUYCK	ORIGINAL MAP 583
0.90	0.00	S	NWNE	8	1	N	3	W	JOSEPH A. DUYCK	ORIGINAL MAP 575
24.10	0.00	P	NWNE	8	1	N	3	W	JULIUS C. DUYCK	ORIGINAL MAP 583
0.00	7.53	S	SWNE	8	1	N	3	W	RALPH DUYCK	236
6.30	0.00	S	SWNE	8	1	N	3	W	JOSEPH A. DUYCK	ORIGINAL MAP 575
0.00	9.64	S	SENE	8	1	N	3	W	RALPH DUYCK	236
0.00	22.43	P	NENW	8	1	N	3	W	STEVE DUYCK	49
1.20	0.00	P	NENW	8	1	N	3	W	STEVEN J. DUYCK	ORIGINAL MAP 582
4.40	0.00	S	NENW	8	1	N	3	W	JOSEPH A. DUYCK	ORIGINAL MAP 575
11.40	0.00	P	NENW	8	1	N	3	W	JULIUS C. DUYCK	ORIGINAL MAP 583
0.00	0.50	S	NWNW	8	1	N	3	W	JOSEPH DUYCK	48
3.40	0.00	S	NWNW	8	1	N	3	W	JOSEPH A. DUYCK	ORIGINAL MAP 575
33.80	0.00	P	NWNW	8	1	N	3	W	STEVEN J. DUYCK	ORIGINAL MAP 582
0.00	4.00	S	SWNW	8	1	N	3	W	JOSEPH DUYCK	48
26.60	0.00	S	SWNW	8	1	N	3	W	JOSEPH A. DUYCK	ORIGINAL MAP 575
31.20	0.00	S	SENW	8	1	N	3	W	JOSEPH A. DUYCK	ORIGINAL MAP 575
0.00	5.70	S	NESW	8	1	N	3	W	WILFRED PETERS	251
0.00	7.50	S	NWSW	8	1	N	3	W	WILFRED PETERS	251
0.00	3.00	S	SWSW	8	1	N	3	W	WILFRED PETERS	251
0.00	5.60	P	SWSW	8	1	N	3	W	MRS.MARVIN BURTON	226
0.00	10.90	S	SESW	8	1	N	3	W	WILFRED PETERS	251
3.40	0.00	S	SESW	8	1	N	3	W	RON TANKERSLEY	ORIGINAL MAP 581
4.20	0.00	P	SESW	8	1	N	3	W	WALTER L. CASWELL	ORIGINAL MAP 580
1.80	0.00	P	SWSE	8	1	N	3	W	WALTER L. CASWELL	ORIGINAL MAP 580
15.10	0.00	S	SWSE	8	1	N	3	W	RON TANKERSLEY	ORIGINAL MAP 581
0.00	7.23	S	NENW	9	1	N	3	W	RALPH DUYCK	236
0.00	10.38	S	NWNW	9	1	N	3	W	BOB DERSHAM	109 SUP 24
0.00	13.59	S	NESW	9	1	N	3	W	MILDRED & ELMER DELPLANCHE	163
0.00	1.47	P	SESW	9	1	N	3	W	MILDRED & ELMER DELPLANCHE	163
0.00	10.00	S	SESW	9	1	N	3	W	MILDRED & ELMER DELPLANCHE	163
0.00	5.50	P	NESE	9	1	N	3	W	VYLETTE PUTNAM	126
4.60	0.00	S	NESE	9	1	N	3	W	A.E. DELPLANCHE	ORIGINAL MAP 629

0.00	6.12	S	NWSE	9	1	N	3	W	MILDRED & ELMER DELPLANCHE	163
7.50	0.00	S	NWSE	9	1	N	3	W	A.E. DELPLANCHE	ORIGINAL MAP 629
0.00	19.74	S	SWSE	9	1	N	3	W	MILDRED & ELMER DELPLANCHE	163
18.60	0.00	S	SWSE	9	1	N	3	W	A.E. DELPLANCHE	ORIGINAL MAP 629
0.00	0.47	S	SESE	9	1	N	3	W	MILDRED & ELMER DELPLANCHE	163
0.00	13.70	P	SESE	9	1	N	3	W	VYLETTE PUTNAM	126
5.00	0.00	P	SESE	9	1	N	3	W	VYLETTE PUTMAN	ORIGINAL MAP 630
12.00	0.00	S	SESE	9	1	N	3	W	A.E. DELPLANCHE	ORIGINAL MAP 629
0.00	13.60	P	NENE	10	1	N	3	W	BILL & BOB TOLKE	289 290
0.00	14.90	P	NENE	10	1	N	3	W	EDWIN H. DUYCK	U-3
14.90	0.00	P	NENE	10	1	N	3	W	EDWIN H DUYCK	ORIGINAL MAP 566
0.00	1.10	P	NWNE	10	1	N	3	W	EDWIN DUYCK	149
0.00	12.30	P	NWNE	10	1	N	3	W	EDWIN H. DUYCK	U-3
12.30	0.00	P	NWNE	10	1	N	3	W	EDWIN H DUYCK	ORIGINAL MAP 566
0.00	19.30	P	SENE	10	1	N	3	W	BILL & BOB TOLKE	289 290
0.00	1.20	P	NENW	10	1	N	3	W	EDWIN DUYCK	149
0.00	11.47	P	NENW	10	1	N	3	W	CHARLES HERTEL	264
17.70	0.00	P	NENW	10	1	N	3	W	FRANCIS HERTEL	ORIGINAL MAP 565
0.00	28.30	P	NWNW	10	1	N	3	W	CHARLES HERTEL	264
0.60	0.00	P	NWNW	10	1	N	3	W	FRANCIS HERTEL	ORIGINAL MAP 565
0.00	4.80	P	SWNW	10	1	N	3	W	CHARLES HERTEL	264
0.00	5.40	P	SENW	10	1	N	3	W	CHARLES HERTEL	264
0.00	0.40	P	NESW	10	1	N	3	W	BOB JOSSY	272
0.00	2.70	P	NESW	10	1	N	3	W	GREG & KATHLEEN SIEVERS	281
0.00	6.20	P	NWSW	10	1	N	3	W	GREG & KATHLEEN SIEVERS	281
0.00	8.80	P	SWSW	10	1	N	3	W	GREG & KATHLEEN SIEVERS	281
15.00	0.00	P	SWSW	10	1	N	3	W	DAVE & ELLEN VANASCHE	ORIGINAL MAP 685
0.00	0.40	P	SESW	10	1	N	3	W	BOB JOSSY	272
0.00	0.80	P	SESW	10	1	N	3	W	KENNETH MATHASON	273
0.00	4.12	P	SESW	10	1	N	3	W	ANNA SALZWEDEL	REVISED 54
0.00	12.20	P	SESW	10	1	N	3	W	GREG & KATHLEEN SIEVERS	281
16.50	0.00	P	SESW	10	1	N	3	W	DAVE & ELLEN VANASCHE	ORIGINAL MAP 685
0.00	26.50	P	NESE	10	1	N	3	W	BILL & BOB TOLKE	289 290
0.00	1.50	P	NWSE	10	1	N	3	W	BOB JOSSY	272
0.00	8.77	P	SWSE	10	1	N	3	W	ANNA SALZWEDEL	REVISED 54
0.00	12.40	P	SWSE	10	1	N	3	W	KENNETH MATHASON	273
0.00	13.40	P	SWSE	10	1	N	3	W	BOB JOSSY	272
0.60	0.00	P	SWSE	10	1	N	3	W	MELVIN R. SALZWEDEL	ORIGINAL MAP 641
0.00	0.30	P	SESE	10	1	N	3	W	KENNETH MATHASON	273
0.00	2.10	P	SESE	10	1	N	3	W	BOB JOSSY	272
0.00	12.10	P	SESE	10	1	N	3	W	BILL & BOB TOLKE	289 290
25.20	0.00	P	SESE	10	1	N	3	W	MELVIN R. SALZWEDEL	ORIGINAL MAP 641
0.00	3.70	P	NENE	11	1	N	3	W	REMI COUSSENS	91
0.00	4.90	P	NENE	11	1	N	3	W	BILL & BOB TOLKE	289 290
0.90	0.00	P	NENE	11	1	N	3	W	KENNETH BERGER	ORIGINAL MAP 632
0.00	39.00	P	NWNE	11	1	N	3	W	BILL & BOB TOLKE	289 290
0.90	0.00	P	NWNE	11	1	N	3	W	KENNETH BERGER	ORIGINAL MAP 632
0.00	0.70	P	SWNE	11	1	N	3	W	REMI COUSSENS	97
0.00	34.60	P	SWNE	11	1	N	3	W	BILL & BOB TOLKE	289 290
0.00	35.50	P	SWNE	11	1	N	3	W	BILL & BOB TOLKE	289 290
1.80	0.00	P	SWNE	11	1	N	3	W	REMI COUSSENS	ORIGINAL MAP 636
0.00	25.80	P	SENE	11	1	N	3	W	REMI COUSSENS	97
10.90	0.00	P	SENE	11	1	N	3	W	REMI COUSSENS	ORIGINAL MAP 636
0.00	39.20	P	NENW	11	1	N	3	W	BILL & BOB TOLKE	289 290
0.00	38.80	P	NWNW	11	1	N	3	W	BILL & BOB TOLKE	289 290
0.00	0.11	P	SWNW	11	1	N	3	W	STEVE CAWRSE	51
0.00	40.20	P	SENW	11	1	N	3	W	BILL & BOB TOLKE	289 290
0.00	4.00	P	NESW	11	1	N	3	W	BILL & BOB TOLKE	289 290
0.00	14.10	P	NESW	11	1	N	3	W	K.A. BERGER FARMS, INC.	341
0.00	20.55	P	NESW	11	1	N	3	W	STEVE CAWRSE	51
0.00	18.49	P	NWSW	11	1	N	3	W	STEVE CAWRSE	51
0.00	18.50	P	NWSW	11	1	N	3	W	BILL & BOB TOLKE	289 290
0.00	6.50	P	SWSW	11	1	N	3	W	BILL & BOB TOLKE	289 290
0.00	27.56	P	SWSW	11	1	N	3	W	STEVE CAWRSE	51
4.20	0.00	P	SWSW	11	1	N	3	W	MELVIN R. SALZWEDEL	ORIGINAL MAP 641
0.00	14.10	P	SESW	11	1	N	3	W	STEVE CAWRSE	51
0.00	26.60	P	SESW	11	1	N	3	W	K.A. BERGER FARMS, INC.	341
0.00	3.30	P	NESE	11	1	N	3	W	K.A. BERGER FARMS, INC.	341
30.00	0.00	P	NESE	11	1	N	3	W	REMI COUSSENS	ORIGINAL MAP 636
0.00	3.00	P	NWSE	11	1	N	3	W	CLARENCE DUYCK	335
0.00	8.60	P	NWSE	11	1	N	3	W	BILL & BOB TOLKE	289 290
0.00	18.10	P	NWSE	11	1	N	3	W	K.A. BERGER FARMS, INC.	341
5.50	0.00	P	NWSE	11	1	N	3	W	REMI COUSSENS	ORIGINAL MAP 636
0.00	37.80	P	SWSE	11	1	N	3	W	K.A. BERGER FARMS, INC.	341
0.00	38.50	P	SESE	11	1	N	3	W	K.A. BERGER FARMS, INC.	341
0.00	7.60	P	SWNE	12	1	N	3	W	REMI COUSSENS	97

0.00	16.80	P	SWNE	12	1	N	3	W	REMI COUSSENS	88
8.00	0.00	P	SWNE	12	1	N	3	W	REMI COUSSENS	ORIGINAL MAP 636
0.00	30.40	P	SENE	12	1	N	3	W	REMI COUSSENS	88
0.00	2.10	P	SWNW	12	1	N	3	W	REMI COUSSENS	97
2.30	0.00	P	SWNW	12	1	N	3	W	REMI COUSSENS	ORIGINAL MAP 636
0.00	11.90	P	SENW	12	1	N	3	W	REMI COUSSENS	97
9.30	0.00	P	SENW	12	1	N	3	W	REMI COUSSENS	ORIGINAL MAP 636
0.00	0.60	P	NESW	12	1	N	3	W	REMI COUSSENS	97
35.30	0.00	P	NESW	12	1	N	3	W	REMI COUSSENS	ORIGINAL MAP 636
0.00	1.00	P	NWSW	12	1	N	3	W	K.A. BERGER FARMS, INC.	341
35.80	0.00	P	NWSW	12	1	N	3	W	REMI COUSSENS	ORIGINAL MAP 636
0.00	7.90	P	SWSW	12	1	N	3	W	REMI COUSSENS	89
0.00	26.00	P	SWSW	12	1	N	3	W	K.A. BERGER FARMS, INC.	341
0.60	0.00	S	SWSW	12	1	N	3	W	REMI COUSSENS	ORIGINAL MAP 634
1.10	0.00	P	SESW	12	1	N	3	W	REMI COUSSENS	ORIGINAL MAP 636
17.20	0.00	S	SESW	12	1	N	3	W	REMI COUSSENS	ORIGINAL MAP 634
0.00	6.70	P	NESE	12	1	N	3	W	REMI COUSSENS	88
0.00	32.90	S	NESE	12	1	N	3	W	REMI COUSSENS	90
0.00	3.10	P	NWSE	12	1	N	3	W	REMI COUSSENS	88
0.00	18.00	S	NWSE	12	1	N	3	W	REMI COUSSENS	90
5.80	0.00	S	NWSE	12	1	N	3	W	REMI COUSSENS	ORIGINAL MAP 635
8.50	0.00	P	NWSE	12	1	N	3	W	REMI COUSSENS	ORIGINAL MAP 636
0.00	0.70	P	SWSE	12	1	N	3	W	REMI COUSSENS	90
0.00	6.50	S	SWSE	12	1	N	3	W	REMI COUSSENS	90
0.10	0.00	P	SWSE	12	1	N	3	W	REMI COUSSENS	ORIGINAL MAP 636
25.50	0.00	S	SWSE	12	1	N	3	W	REMI COUSSENS	ORIGINAL MAP 635
0.00	0.40	P	SESE	12	1	N	3	W	REMI COUSSENS	90
0.00	33.50	S	SESE	12	1	N	3	W	REMI COUSSENS	90
3.80	0.00	S	SESE	12	1	N	3	W	REMI COUSSENS	ORIGINAL MAP 635
0.00	2.10	P	NENE	13	1	N	3	W	REMI COUSSENS	90
0.00	18.20	S	NENE	13	1	N	3	W	REMI COUSSENS	90
5.10	0.00	S	NENE	13	1	N	3	W	REMI COUSSENS	ORIGINAL MAP 635
0.00	3.80	S	NWNE	13	1	N	3	W	REMI COUSSENS	90
23.20	0.00	S	NWNE	13	1	N	3	W	REMI COUSSENS	ORIGINAL MAP 635
0.00	17.50	S	SWNE	13	1	N	3	W	MARCUS & MARILYN SIMANTEL	293
0.00	22.80	P	NENW	13	1	N	3	W	REMI COUSSENS	89
5.30	0.00	S	NENW	13	1	N	3	W	REMI COUSSENS	ORIGINAL MAP 634
0.00	2.00	P	NWNW	13	1	N	3	W	K.A. BERGER FARMS, INC.	341
0.00	17.20	P	NWNW	13	1	N	3	W	REMI COUSSENS	89
20.70	0.00	S	NWNW	13	1	N	3	W	REMI COUSSENS	ORIGINAL MAP 634
16.20	0.00	S	SWNW	13	1	N	3	W	REMI COUSSENS	ORIGINAL MAP 634
0.00	7.10	P	SENW	13	1	N	3	W	REMI COUSSENS	89
17.90	0.00	S	NESW	13	1	N	3	W	IVAN FREY	ORIGINAL MAP 637
0.00	0.50	P	SESW	13	1	N	3	W	MARCUS & MARILYN SIMANTEL	293
0.00	5.90	S	SESW	13	1	N	3	W	MARCUS & MARILYN SIMANTEL	293
0.00	25.00	P	SESW	13	1	N	3	W	ANNA HANLEY	116
4.80	0.00	S	SESW	13	1	N	3	W	IVAN FREY	ORIGINAL MAP 637
20.40	0.00	S	NESE	13	1	N	3	W	IVAN FREY	ORIGINAL MAP 637
23.70	0.00	S	NWSE	13	1	N	3	W	IVAN FREY	ORIGINAL MAP 637
0.00	33.30	P	SWSE	13	1	N	3	W	ANNA HANLEY	116
9.40	0.00	S	SWSE	13	1	N	3	W	IVAN FREY	ORIGINAL MAP 637
0.00	23.60	P	SESE	13	1	N	3	W	ANNA HANLEY	116
7.60	0.00	S	SESE	13	1	N	3	W	VERNON E. DUYCK	ORIGINAL MAP 523
12.40	0.00	S	SESE	13	1	N	3	W	IVAN FREY	ORIGINAL MAP 637
0.00	2.40	P	NENE	14	1	N	3	W	K.A. BERGER FARMS, INC.	341
0.00	5.30	P	NENE	14	1	N	3	W	REMI COUSSENS	89
0.00	23.70	P	NENE	14	1	N	3	W	BERGER FARMS	211
7.20	0.00	S	NENE	14	1	N	3	W	REMI COUSSENS	ORIGINAL MAP 634
0.00	7.50	P	NWNE	14	1	N	3	W	K.A. BERGER FARMS, INC.	341
0.00	31.00	P	NWNE	14	1	N	3	W	BERGER FARMS	211
0.00	0.30	P	SWNE	14	1	N	3	W	K.A. BERGER FARMS, INC.	341
0.00	8.40	P	SWNE	14	1	N	3	W	BERGER FARMS	211
0.00	8.50	P	SENE	14	1	N	3	W	BERGER FARMS	211
4.80	0.00	S	SENE	14	1	N	3	W	REMI COUSSENS	ORIGINAL MAP 634
0.00	4.42	P	NENW	14	1	N	3	W	STEVE CAWRSE	51
0.00	34.80	P	NENW	14	1	N	3	W	K.A. BERGER FARMS, INC.	341
0.00	0.95	P	NWNW	14	1	N	3	W	ART SALZWEDEL	52
0.00	36.32	P	NWNW	14	1	N	3	W	STEVE CAWRSE	51
0.40	0.00	P	NWNW	14	1	N	3	W	MELVIN R. SALZWEDEL	ORIGINAL MAP 641
0.00	2.84	P	SWNW	14	1	N	3	W	STEVE CAWRSE	51
30.70	0.00	P	SWNW	14	1	N	3	W	DONALD LESTER CAWRSE	ORIGINAL MAP 633
0.00	1.10	P	SENW	14	1	N	3	W	STEVE CAWRSE	50
0.00	2.70	P	SENW	14	1	N	3	W	K.A. BERGER FARMS, INC.	341
11.00	0.00	P	SENW	14	1	N	3	W	DONALD LESTER CAWRSE	ORIGINAL MAP 633
0.00	11.10	P	NESW	14	1	N	3	W	STEVE CAWRSE	50
0.00	13.40	P	NWSW	14	1	N	3	W	STEVE CAWRSE	50

2.00	0.00	P	NWSW	14	1	N	3	W	DONALD LESTER CAWRSE	ORIGINAL MAP 633
0.00	15.70	P	SWSW	14	1	N	3	W	MARQUERITE CLAEYS	294
0.00	19.90	P	SESW	14	1	N	3	W	MARQUERITE CLAEYS	294
9.80	0.00	P	SESW	14	1	N	3	W	LLOYD DUYCK	ORIGINAL MAP 644
7.80	0.00	P	SWSE	14	1	N	3	W	IRENE HARTRAMPE	ORIGINAL MAP 645
20.20	0.00	P	SWSE	14	1	N	3	W	LLOYD DUYCK	ORIGINAL MAP 644
36.50	0.00	P	SESE	14	1	N	3	W	IRENE HARTRAMPE	ORIGINAL MAP 645
0.00	28.72	P	NENE	15	1	N	3	W	ART SALZWEDEL	52
10.30	0.00	P	NENE	15	1	N	3	W	MELVIN R. SALZWEDEL	ORIGINAL MAP 641
0.00	5.35	P	NWNE	15	1	N	3	W	ART SALZWEDEL	52
0.00	24.73	P	NWNE	15	1	N	3	W	ANNA SALZWEDEL	REVISED 54
1.30	0.00	P	NWNE	15	1	N	3	W	MELVIN R. SALZWEDEL	ORIGINAL MAP 641
0.00	3.35	P	SWNE	15	1	N	3	W	ART SALZWEDEL	52
0.00	18.24	P	SWNE	15	1	N	3	W	ANNA SALZWEDEL	REVISED 54
8.20	0.00	P	SWNE	15	1	N	3	W	DONALD LESTER CAWRSE	ORIGINAL MAP 633
0.00	0.11	P	SENE	15	1	N	3	W	STEVE CAWRSE	51
0.00	10.20	P	SENE	15	1	N	3	W	ART SALZWEDEL	52
22.90	0.00	P	SENE	15	1	N	3	W	DONALD LESTER CAWRSE	ORIGINAL MAP 633
0.00	35.15	P	NENW	15	1	N	3	W	ANNA SALZWEDEL	REVISED 54
0.00	8.40	P	NWNW	15	1	N	3	W	VYLETTE PUTNAM	126
0.00	26.43	P	NWNW	15	1	N	3	W	ANNA SALZWEDEL	REVISED 54
0.50	0.00	P	NWNW	15	1	N	3	W	VYLETTE PUTMAN	ORIGINAL MAP 630
3.40	0.00	P	NWNW	15	1	N	3	W	MERTON SAHNOW	ORIGINAL MAP 627
0.00	5.16	P	SWNW	15	1	N	3	W	ANNA SALZWEDEL	REVISED 54
0.00	6.50	P	SWNW	15	1	N	3	W	K & K INVESTMENT	REVISED (MAP 146)
4.30	0.00	P	SWNW	15	1	N	3	W	MERTON SAHNOW	ORIGINAL MAP 627
6.30	0.00	P	SWNW	15	1	N	3	W	MAYME SUDTELL	ORIGINAL MAP 564
0.00	20.97	P	SENW	15	1	N	3	W	ANNA SALZWEDEL	REVISED 54
9.10	0.00	P	SENW	15	1	N	3	W	MAYME SUDTELL	ORIGINAL MAP 564
0.00	4.76	P	NESW	15	1	N	3	W	STEVE CAWRSE	53
0.00	23.20	P	NWSW	15	1	N	3	W	K & K INVESTMENT	REVISED (MAP 146)
0.40	0.00	P	NWSW	15	1	N	3	W	CURTIS SAHNOW	ORIGINAL MAP 563
0.00	1.30	P	SWSW	15	1	N	3	W	K & K INVESTMENT	REVISED (MAP 146)
4.30	0.00	P	SWSW	15	1	N	3	W	CURTIS SAHNOW	ORIGINAL MAP 563
0.00	5.45	P	SESW	15	1	N	3	W	STEVE CAWRSE	53
16.50	0.00	P	SESW	15	1	N	3	W	DONALD LESTER CAWRSE	ORIGINAL MAP 633
0.00	0.40	P	NESE	15	1	N	3	W	ALBERT VANASCHE	204
0.00	2.60	S	NESE	15	1	N	3	W	ALBERT VANASCHE	204
5.50	0.00	P	NESE	15	1	N	3	W	ALBERT LEO VANASCHE	ORIGINAL MAP 642
6.50	0.00	P	NESE	15	1	N	3	W	DONALD LESTER CAWRSE	ORIGINAL MAP 633
0.00	0.10	P	NWSE	15	1	N	3	W	ALBERT VANASCHE	204
0.00	2.00	S	NWSE	15	1	N	3	W	ALBERT VANASCHE	204
0.00	2.57	P	NWSE	15	1	N	3	W	STEVE CAWRSE	53
10.00	0.00	P	NWSE	15	1	N	3	W	DONALD LESTER CAWRSE	ORIGINAL MAP 633
14.10	0.00	P	NWSE	15	1	N	3	W	ALBERT LEO VANASCHE	ORIGINAL MAP 642
0.00	5.16	P	SWSE	15	1	N	3	W	STEVE CAWRSE	53
0.00	5.40	S	SWSE	15	1	N	3	W	ALBERT VANASCHE	204
0.00	5.41	P	SWSE	15	1	N	3	W	ALFRED SIMANTEL	2
0.00	14.70	P	SWSE	15	1	N	3	W	ALBERT VANASCHE	204
0.40	0.00	P	SWSE	15	1	N	3	W	ALBERT LEO VANASCHE	ORIGINAL MAP 642
6.90	0.00	P	SWSE	15	1	N	3	W	ALFRED E. SIMANTEL	ORIGINAL MAP 643
0.00	3.70	S	SESE	15	1	N	3	W	ALBERT VANASCHE	204
0.00	4.10	P	SESE	15	1	N	3	W	ALBERT VANASCHE	204
5.30	0.00	P	SESE	15	1	N	3	W	ALFRED E. SIMANTEL	ORIGINAL MAP 643
0.00	14.00	S	NENE	16	1	N	3	W	GLENN WALTERS NURSERY	185
4.50	0.00	P	NENE	16	1	N	3	W	VYLETTE PUTMAN	ORIGINAL MAP 630
19.00	0.00	P	NENE	16	1	N	3	W	MERTON SAHNOW	ORIGINAL MAP 627
0.00	7.40	S	NWNE	16	1	N	3	W	GLENN WALTERS NURSERY	185
2.40	0.00	P	NWNE	16	1	N	3	W	MERTON SAHNOW	ORIGINAL MAP 627
21.60	0.00	P	NWNE	16	1	N	3	W	WARREN W. SAHNOW	ORIGINAL MAP 628
14.80	0.00	P	SWNE	16	1	N	3	W	WARREN W. SAHNOW	ORIGINAL MAP 628
20.50	0.00	S	SWNE	16	1	N	3	W	GARY P. VANDEHEY	ORIGINAL MAP 626
0.00	10.90	P	SENE	16	1	N	3	W	K & K INVESTMENT	REVISED (MAP 146)
6.10	0.00	S	SENE	16	1	N	3	W	GARY P. VANDEHEY	ORIGINAL MAP 626
20.40	0.00	P	SENE	16	1	N	3	W	MERTON SAHNOW	ORIGINAL MAP 627
3.60	0.00	P	NENW	16	1	N	3	W	WARREN W. SAHNOW	ORIGINAL MAP 628
7.20	0.00	S	SENW	16	1	N	3	W	GARY P. VANDEHEY	ORIGINAL MAP 626
8.60	0.00	S	NESW	16	1	N	3	W	GARY P. VANDEHEY	ORIGINAL MAP 626
16.60	0.00	S	NESW	16	1	N	3	W	CECIL N. HEYNDERICKX JR.	ORIGINAL MAP 663
6.20	0.00	S	SWSW	16	1	N	3	W	CECIL N. HEYNDERICKX JR.	ORIGINAL MAP 663
11.20	0.00	S	SESW	16	1	N	3	W	CECIL N. HEYNDERICKX JR.	ORIGINAL MAP 663
24.20	0.00	S	SESW	16	1	N	3	W	EDWARD J. CURTIN	ORIGINAL MAP 664
0.00	5.60	P	NESE	16	1	N	3	W	K & K INVESTMENT	REVISED (MAP 146)
5.90	0.00	S	NESE	16	1	N	3	W	GARY P. VANDEHEY	ORIGINAL MAP 626
11.00	0.00	P	NESE	16	1	N	3	W	CURTIS SAHNOW	ORIGINAL MAP 563
18.40	0.00	S	NWSE	16	1	N	3	W	CECIL N. HEYNDERICKX JR.	ORIGINAL MAP 663

21.70	0.00	S	NWSE	16	1	N	3	W	GARY P. VANDEHEY	ORIGINAL MAP 626
6.20	0.00	S	SWSE	16	1	N	3	W	EDWARD J. CURTIN	ORIGINAL MAP 664
27.10	0.00	S	SWSE	16	1	N	3	W	CECIL N. HEYNDERICKX JR.	ORIGINAL MAP 663
34.30	0.00	P	SESE	16	1	N	3	W	CURTIS SAHNOW	ORIGINAL MAP 563
20.80	0.00	S	NWNE	17	1	N	3	W	RON TANKERSLEY	ORIGINAL MAP 581
7.60	0.00	S	SWNE	17	1	N	3	W	RON TANKERSLEY	ORIGINAL MAP 581
0.00	0.80	P	NENW	17	1	N	3	W	EUGENE EVERS	152
0.00	0.90	S	NENW	17	1	N	3	W	EUGENE EVERS	152
4.90	0.00	S	NENW	17	1	N	3	W	RON TANKERSLEY	ORIGINAL MAP 581
0.00	16.20	P	NWNW	17	1	N	3	W	MRS.MARVIN BURTON	226
4.70	0.00	S	NWNW	17	1	N	3	W	ANNA B. KINDLE	ORIGINAL MAP 574
15.30	0.00	S	SWNW	17	1	N	3	W	ANNA B. KINDLE	ORIGINAL MAP 574
0.00	3.90	P	SENW	17	1	N	3	W	EUGENE EVERS	152
0.00	26.00	S	SENW	17	1	N	3	W	EUGENE EVERS	152
2.60	0.00	S	SENW	17	1	N	3	W	RON TANKERSLEY	ORIGINAL MAP 581
0.00	0.10	P	NESW	17	1	N	3	W	VINCENT VANDECOEVERING	265
0.00	32.20	S	NESW	17	1	N	3	W	VINCENT VANDECOEVERING	265
0.00	0.50	S	SWSW	17	1	N	3	W	EUGENE EVERS	152
0.00	0.70	P	SWSW	17	1	N	3	W	EUGENE EVERS	152
18.80	0.00	S	SWSW	17	1	N	3	W	EUGENE E. EVERS	ORIGINAL MAP 573
0.00	0.10	P	SESW	17	1	N	3	W	EUGENE EVERS	152
0.00	1.60	P	SESW	17	1	N	3	W	ALBERT VANDECOEVERING	283
0.00	1.70	P	SESW	17	1	N	3	W	VINCENT VANDECOEVERING	265
0.00	2.14	P	SESW	17	1	N	3	W	VISITATION CEMETERY	39
0.00	28.90	S	SESW	17	1	N	3	W	VINCENT VANDECOEVERING	265
0.00	19.10	P	SWSE	17	1	N	3	W	ALBERT VANDECOEVERING	283
0.00	3.50	P	NENE	18	1	N	3	W	EUGENE EVERS	153
0.00	5.80	P	NWNE	18	1	N	3	W	EUGENE EVERS	153
0.00	0.50	P	SWNE	18	1	N	3	W	EUGENE EVERS	153
0.00	25.80	S	SWNE	18	1	N	3	W	EUGENE EVERS	153
0.70	0.00	P	SWNE	18	1	N	3	W	GERVASE JANSEN	ORIGINAL MAP 662
7.90	0.00	S	SWNE	18	1	N	3	W	GERVASE JANSEN	121
0.00	1.10	P	SENE	18	1	N	3	W	EUGENE EVERS	153
0.00	1.30	S	SENE	18	1	N	3	W	GERVASE JANSEN	121
0.00	18.20	S	SENE	18	1	N	3	W	EUGENE EVERS	153
8.50	0.00	P	SENE	18	1	N	3	W	GERVASE JANSEN	ORIGINAL MAP 662
32.00	0.00	P	NWNW	18	1	N	3	W	ROSE YUNKER	ORIGINAL MAP 588
0.00	0.50	P	SWNW	18	1	N	3	W	JOE EVERS	55
0.00	18.00	P	SWNW	18	1	N	3	W	ROSE YUNKER	REVISION (MAP 170)
3.80	0.00	P	SWNW	18	1	N	3	W	ROSE YUNKER	ORIGINAL MAP 588
0.00	1.20	P	SENW	18	1	N	3	W	EUGENE EVERS	153
0.00	23.80	S	SENW	18	1	N	3	W	EUGENE EVERS	153
0.00	0.50	P	NESW	18	1	N	3	W	EUGENE EVERS	153
0.00	3.30	S	NESW	18	1	N	3	W	EUGENE EVERS	153
5.50	0.00	S	NESW	18	1	N	3	W	JOSEPH A. EVERS	ORIGINAL MAP 525
30.00	0.00	S	NESW	18	1	N	3	W	EUGENE E. EVERS	ORIGINAL MAP 526
0.00	1.90	S	NWSW	18	1	N	3	W	JOE EVERS	55
0.00	7.10	S	NWSW	18	1	N	3	W	VERNON DUYCK	188
19.50	0.00	S	NWSW	18	1	N	3	W	JOSEPH A. EVERS	ORIGINAL MAP 525
0.00	10.50	P	SWSW	18	1	N	3	W	JOE EVERS	55
0.00	22.00	S	SWSW	18	1	N	3	W	VERNON DUYCK	188
8.10	0.00	S	SWSW	18	1	N	3	W	VERNON E. DUYCK	ORIGINAL MAP 523
0.00	4.00	S	SESW	18	1	N	3	W	EUGENE EVERS	153
0.00	9.00	S	SESW	18	1	N	3	W	VERNON DUYCK	188
0.00	11.40	P	SESW	18	1	N	3	W	JOE EVERS	55
5.00	0.00	S	SESW	18	1	N	3	W	VERNON E. DUYCK	ORIGINAL MAP 523
9.50	0.00	S	SESW	18	1	N	3	W	SUNSET GROVE GOLF CLUB INC.	ORIGINAL MAP 524
0.00	1.10	P	NESE	18	1	N	3	W	EUGENE EVERS	153
0.00	3.00	P	NESE	18	1	N	3	W	CLARENCE VAN DYKE	56
0.00	17.78	S	NESE	18	1	N	3	W	CLARENCE VAN DYKE	56
0.10	0.00	S	NESE	18	1	N	3	W	SUNSET GROVE GOLF CLUB INC.	ORIGINAL MAP 524
0.80	0.00	P	NESE	18	1	N	3	W	GERVASE JANSEN	ORIGINAL MAP 662
0.00	7.47	S	NWSE	18	1	N	3	W	CLARENCE VAN DYKE	56
0.00	9.50	S	NWSE	18	1	N	3	W	EUGENE EVERS	153
0.00	11.20	P	NWSE	18	1	N	3	W	EUGENE EVERS	153
0.00	3.80	S	SWSE	18	1	N	3	W	EUGENE EVERS	153
0.00	4.80	P	SWSE	18	1	N	3	W	EUGENE EVERS	153
4.60	0.00	P	SWSE	18	1	N	3	W	CLARENCE G. VAN DYKE	ORIGINAL MAP 579
27.00	0.00	S	SWSE	18	1	N	3	W	SUNSET GROVE GOLF CLUB INC.	ORIGINAL MAP 524
0.00	0.40	P	SESE	18	1	N	3	W	EUGENE EVERS	153
0.00	5.10	S	SESE	18	1	N	3	W	CLARENCE VAN DYKE	56
7.20	0.00	S	SESE	18	1	N	3	W	SUNSET GROVE GOLF CLUB INC.	ORIGINAL MAP 524
18.40	0.00	P	SESE	18	1	N	3	W	CLARENCE G. VAN DYKE	ORIGINAL MAP 579
1.00	0.00	P	NENE	19	1	N	3	W	JOHN V. BJORK	ORIGINAL MAP 578
11.30	0.00	P	NENE	19	1	N	3	W	CLARENCE G. VAN DYKE	ORIGINAL MAP 579
2.10	0.00	P	NWNE	19	1	N	3	W	CLARENCE G. VAN DYKE	ORIGINAL MAP 579

9.55	1.25	S	NWNE	19	1	N	3	W	SUNSET GROVE GOLF CLUB INC. ORIGINAL MAP 524
0.00	1.40	P	SWNE	19	1	N	3	W	FRANCIS EVERS 132
0.00	0.70	P	NENW	19	1	N	3	W	HAROLD MEEUWSEN 311
0.00	0.70	P	NENW	19	1	N	3	W	VERNON DUYCK 188
0.00	6.20	P	NENW	19	1	N	3	W	WALTER LEPSCHAT 172
3.70	0.00	S	NENW	19	1	N	3	W	SUNSET GROVE GOLF CLUB INC. ORIGINAL MAP 524
5.00	0.00	S	NENW	19	1	N	3	W	VERNON E. DUYCK ORIGINAL MAP 523
10.00	0.00	P	NENW	19	1	N	3	W	ROSELLA M.T. LEPSCHAT ORIGINAL MAP 550
0.00	0.90	P	NWNW	19	1	N	3	W	WALTER LEPSCHAT 172
0.00	5.30	P	NWNW	19	1	N	3	W	J.M. VAN DYKE 30
0.00	7.70	S	NWNW	19	1	N	3	W	VERNON DUYCK 188
6.10	0.00	S	NWNW	19	1	N	3	W	VERNON E. DUYCK ORIGINAL MAP 523
18.50	0.00	P	NWNW	19	1	N	3	W	J.M. VAN DYKE ORIGINAL MAP 551
0.00	36.80	P	SWNW	19	1	N	3	W	J.M. VAN DYKE 30
0.00	1.30	P	SENW	19	1	N	3	W	HAROLD MEEUWSEN 311
0.00	2.95	P	SENW	19	1	N	3	W	J.M. VAN DYKE 30
8.00	0.00	P	SENW	19	1	N	3	W	JOSEPH F. VAN DYKE ORIGINAL MAP 572
0.00	0.41	P	NESW	19	1	N	3	W	J.M. VAN DYKE 30
0.00	1.42	P	NESW	19	1	N	3	W	DARWIN CROP 29
0.00	3.56	P	NESW	19	1	N	3	W	KEVIN E. VANDYKE 28
2.70	0.00	P	NESW	19	1	N	3	W	JOSEPH F. VAN DYKE ORIGINAL MAP 572
25.30	0.00	P	NESW	19	1	N	3	W	FRANCIS T. VAN DYKE ORIGINAL MAP 520
0.00	0.10	P	NWSW	19	1	N	3	W	FRANCIS EVERS 132
0.00	4.28	P	NWSW	19	1	N	3	W	J.M. VAN DYKE 30
0.00	25.60	P	NWSW	19	1	N	3	W	DARWIN CROP 29
0.90	0.00	P	NWSW	19	1	N	3	W	FRANCIS T. VAN DYKE ORIGINAL MAP 520
0.00	20.45	P	SWSW	19	1	N	3	W	DARWIN CROP 29
5.90	0.00	P	SWSW	19	1	N	3	W	J.C. CROP ORIGINAL MAP 529
12.10	0.00	P	SWSW	19	1	N	3	W	JOHN C. CROP ORIGINAL MAP 528
0.00	0.32	P	SESW	19	1	N	3	W	KEVIN E. VANDYKE 28
0.00	3.16	P	SESW	19	1	N	3	W	DARWIN CROP 29
0.00	6.70	P	SESW	19	1	N	3	W	STANLEY VANDYKE 119
0.00	6.80	P	SESW	19	1	N	3	W	STANLEY VANDYKE 153
2.00	0.00	P	SESW	19	1	N	3	W	JOHN C. CROP ORIGINAL MAP 528
5.50	0.00	P	SESW	19	1	N	3	W	IRENE M. MOORE ORIGINAL MAP 519
19.20	0.00	P	SESW	19	1	N	3	W	FRANCIS T. VAN DYKE ORIGINAL MAP 520
0.00	1.35	P	NESE	19	1	N	3	W	LEO HEINECK 16
0.00	9.14	P	NESE	19	1	N	3	W	KEVIN E. VANDYKE 28
0.00	12.90	P	NWSE	19	1	N	3	W	KEVIN E. VANDYKE 28
4.10	0.00	P	NWSE	19	1	N	3	W	FRANCIS T. VAN DYKE ORIGINAL MAP 520
12.10	0.00	P	NWSE	19	1	N	3	W	ERVIN A. VAN DYKE ORIGINAL MAP 521
0.00	1.14	P	SWSE	19	1	N	3	W	KEVIN E. VANDYKE 28
0.00	30.30	P	SWSE	19	1	N	3	W	STANLEY VANDYKE 119
0.00	30.50	P	SWSE	19	1	N	3	W	STANLEY VANDYKE 153
0.90	0.00	P	SWSE	19	1	N	3	W	ERVIN A. VAN DYKE ORIGINAL MAP 521
2.00	0.00	P	SWSE	19	1	N	3	W	STANLEY P. VAN DYKE ORIGINAL MAP 517
5.50	0.00	P	SWSE	19	1	N	3	W	IRENE M. MOORE ORIGINAL MAP 519
0.00	14.20	P	SESE	19	1	N	3	W	STANLEY VANDYKE 153
0.00	14.70	P	SESE	19	1	N	3	W	STANLEY VANDYKE 119
0.00	15.20	P	SESE	19	1	N	3	W	KEVIN E. VANDYKE 28
10.00	0.00	P	SESE	19	1	N	3	W	ERVIN A. VAN DYKE ORIGINAL MAP 521
0.00	0.10	P	NENE	20	1	N	3	W	ALBERT VANDECOEVERING 283
0.60	0.00	P	NENE	20	1	N	3	W	OREGON ROSES ORIGINAL MAP 572
2.00	0.00	P	NENE	20	1	N	3	W	JEFFERSON MOOR ORIGINAL MAP 606
35.00	0.00	S	NENE	20	1	N	3	W	WILLIAM E. MARSH ORIGINAL MAP 607
0.00	29.40	P	NWNE	20	1	N	3	W	ALBERT VANDECOEVERING 283
10.00	0.00	P	NWNE	20	1	N	3	W	OREGON ROSES ORIGINAL MAP 572
0.00	2.70	P	SWNE	20	1	N	3	W	WILBUR JANSEN 122
36.00	0.00	P	SWNE	20	1	N	3	W	OREGON ROSES ORIGINAL MAP 572
0.00	1.70	P	SENE	20	1	N	3	W	WILBUR JANSEN 122
0.00	25.00	P	SENE	20	1	N	3	W	LAVERN BUELT 221
2.00	0.00	P	SENE	20	1	N	3	W	JEFFERSON MOOR ORIGINAL MAP 606
2.70	0.00	S	SENE	20	1	N	3	W	WILLIAM E. MARSH ORIGINAL MAP 607
4.40	0.00	P	SENE	20	1	N	3	W	OREGON ROSES ORIGINAL MAP 572
0.00	0.40	P	NENW	20	1	N	3	W	EUGENE EVERS 152
0.00	0.52	P	NENW	20	1	N	3	W	VISITATION CEMETERY 39
0.00	7.10	P	NENW	20	1	N	3	W	ALBERT VANDECOEVERING 283
5.60	0.00	P	NENW	20	1	N	3	W	JOSEPH F. HERINCKX ORIGINAL MAP 571
7.10	0.00	P	NENW	20	1	N	3	W	OREGON ROSES ORIGINAL MAP 572
0.00	0.80	P	NWNW	20	1	N	3	W	EUGENE EVERS 152
0.00	8.40	S	NWNW	20	1	N	3	W	EUGENE EVERS 152
1.20	0.00	S	NWNW	20	1	N	3	W	EUGENE E. EVERS ORIGINAL MAP 573
1.50	0.00	P	NWNW	20	1	N	3	W	JOHN V. BJORK ORIGINAL MAP 578
12.20	0.00	P	NWNW	20	1	N	3	W	JOSEPH F. HERINCKX ORIGINAL MAP 571
0.00	1.10	P	SWNW	20	1	N	3	W	WILL MCNELLY 125
0.00	2.30	P	SENW	20	1	N	3	W	WILL MCNELLY 125

21.30	0.00	P	SENW	20	1	N	3	W	OREGON ROSES	ORIGINAL MAP 572
0.00	3.20	P	NESW	20	1	N	3	W	WILL MCNELLY	125
1.70	0.00	P	NESW	20	1	N	3	W	OREGON ROSES	ORIGINAL MAP 572
13.20	0.00	P	NESW	20	1	N	3	W	WILBUR JANSEN	ORIGINAL MAP 570
17.70	0.00	P	NESW	20	1	N	3	W	JOSEPH F. HERINCKX	ORIGINAL MAP 571
0.00	0.10	P	NWSW	20	1	N	3	W	KEVIN E. VANDYKE	28
0.00	8.20	P	NWSW	20	1	N	3	W	WILL MCNELLY	125
0.00	23.62	P	NWSW	20	1	N	3	W	LEO HEINECK	16
5.90	0.00	P	NWSW	20	1	N	3	W	JOSEPH F. HERINCKX	ORIGINAL MAP 571
0.00	3.41	P	SWSW	20	1	N	3	W	KEVIN E. VANDYKE	28
0.00	9.00	P	SWSW	20	1	N	3	W	LEO HEINECK	16
2.40	0.00	P	SWSW	20	1	N	3	W	JOSEPH F. HERINCKX	ORIGINAL MAP 571
16.30	0.00	P	SWSW	20	1	N	3	W	LEO F. HEINICK	ORIGINAL MAP 516
0.00	7.68	P	SESW	20	1	N	3	W	VISITATION CHURCH	223
0.20	0.00	P	SESW	20	1	N	3	W	ALBERT J. COUSSENS	ORIGINAL MAP 557
1.80	0.00	P	SESW	20	1	N	3	W	WILBUR JANSEN	ORIGINAL MAP 570
3.00	0.00	P	SESW	20	1	N	3	W	JOSEPH F. HERINCKX	ORIGINAL MAP 571
0.00	21.90	P	NESE	20	1	N	3	W	WILBUR JANSEN	122
13.70	0.00	P	NESE	20	1	N	3	W	WILBUR JANSEN	ORIGINAL MAP 570
0.00	2.90	P	NWSE	20	1	N	3	W	DON HERINCKX	123
0.00	20.20	P	NWSE	20	1	N	3	W	WILBUR JANSEN	122
0.40	0.00	P	NWSE	20	1	N	3	W	OREGON ROSES	ORIGINAL MAP 572
13.10	0.00	P	NWSE	20	1	N	3	W	WILBUR JANSEN	ORIGINAL MAP 570
0.00	6.80	P	SWSE	20	1	N	3	W	DON HERINCKX	123
0.00	9.17	P	SWSE	20	1	N	3	W	WALTER DUYCK	3
1.00	0.00	P	SWSE	20	1	N	3	W	ALBERT J. COUSSENS	ORIGINAL MAP 557
15.10	0.00	P	SWSE	20	1	N	3	W	WILBUR JANSEN	ORIGINAL MAP 570
0.00	0.20	P	SESE	20	1	N	3	W	DON HERINCKX	123
0.00	0.58	P	SESE	20	1	N	3	W	WALTER DUYCK	3
0.00	18.00	S	SESE	20	1	N	3	W	E.F. BURLINGHAM & SONS, INC.	164
13.90	0.00	P	SESE	20	1	N	3	W	WILBUR JANSEN	ORIGINAL MAP 570
0.00	5.00	P	NENE	21	1	N	3	W	EDWIN DUYCK	150
0.00	17.00	S	NENE	21	1	N	3	W	ROBERT DELASHMUTT	60
2.30	0.00	P	NENE	21	1	N	3	W	EDWIN H. DUYCK	ORIGINAL MAP 649
11.30	0.00	S	NENE	21	1	N	3	W	ROLAND H. DUYCK	ORIGINAL MAP 562
0.00	21.20	S	NWNE	21	1	N	3	W	ROBERT DELASHMUTT	60
0.00	1.20	S	SWNE	21	1	N	3	W	DAVE VANASCHE	206
0.00	1.40	P	SWNE	21	1	N	3	W	ROBERT DELASHMUTT	60
0.00	1.60	P	SWNE	21	1	N	3	W	DAVE VANASCHE	206
0.00	7.60	S	SWNE	21	1	N	3	W	ROBERT DELASHMUTT	60
0.50	0.00	S	SWNE	21	1	N	3	W	ROLAND H. DUYCK	ORIGINAL MAP 562
5.70	0.00	S	SWNE	21	1	N	3	W	WILLIAM E. MARSH	ORIGINAL MAP 560
0.00	0.30	S	SENE	21	1	N	3	W	ROBERT DELASHMUTT	60
0.00	4.10	S	SENE	21	1	N	3	W	ROLAND DUYCK	207
30.00	0.00	S	SENE	21	1	N	3	W	ROLAND H. DUYCK	ORIGINAL MAP 562
13.70	0.00	S	NENW	21	1	N	3	W	WILLIAM E. MARSH	ORIGINAL MAP 560
0.00	10.00	P	NWNW	21	1	N	3	W	LEANDER PETERS	671
0.00	12.16	P	NWNW	21	1	N	3	W	CLARENCE KEMPER	59
0.00	17.25	P	SWNW	21	1	N	3	W	CLARENCE KEMPER	59
0.00	21.50	P	SWNW	21	1	N	3	W	LEANDER PETERS	671
31.00	0.00	S	SENW	21	1	N	3	W	WILLIAM E. MARSH	ORIGINAL MAP 560
0.00	0.30	S	NESW	21	1	N	3	W	DAVE VANASCHE	206
0.00	12.35	S	NESW	21	1	N	3	W	MARSH HOMESTEAD	58
1.80	0.00	S	NESW	21	1	N	3	W	ERNISTINE A THUEMLER	ORIGINAL MAP 561
21.30	0.00	S	NESW	21	1	N	3	W	WILLIAM E. MARSH	ORIGINAL MAP 560
0.00	5.80	P	NWSW	21	1	N	3	W	LEANDER PETERS	671
0.00	6.60	P	NWSW	21	1	N	3	W	THEODORE GEISBERS	124
25.10	0.00	P	NWSW	21	1	N	3	W	HELEN MARSH CUMMINGS	ORIGINAL MAP 559
0.00	5.00	P	SWSW	21	1	N	3	W	THEODORE GEISBERS	124
0.00	23.80	S	SWSW	21	1	N	3	W	VANDYKE SEED CO.,INC.	129
9.10	0.00	P	SWSW	21	1	N	3	W	HELEN MARSH CUMMINGS	ORIGINAL MAP 559
0.00	11.90	S	SESW	21	1	N	3	W	MARSH HOMESTEAD	58
0.00	19.20	S	SESW	21	1	N	3	W	VANDYKE SEED CO.,INC.	129
2.20	0.00	S	SESW	21	1	N	3	W	ERNISTINE A THUEMLER	ORIGINAL MAP 561
0.00	0.10	S	NESE	21	1	N	3	W	DAVE VANASCHE	206
0.00	35.50	S	NESE	21	1	N	3	W	ROLAND DUYCK	207
0.00	1.50	P	NWSE	21	1	N	3	W	DAVE VANASCHE	206
0.00	3.10	S	NWSE	21	1	N	3	W	ROLAND DUYCK	207
0.00	22.40	S	NWSE	21	1	N	3	W	DAVE VANASCHE	206
5.90	0.00	S	NWSE	21	1	N	3	W	ERNISTINE A THUEMLER	ORIGINAL MAP 561
0.00	0.90	P	SWSE	21	1	N	3	W	ROLAND DUYCK	207
0.00	2.80	S	SWSE	21	1	N	3	W	ROLAND DUYCK	207
0.00	4.80	S	SWSE	21	1	N	3	W	VANDYKE SEED CO.,INC.	129
3.70	0.00	S	SWSE	21	1	N	3	W	ERNISTINE A THUEMLER	ORIGINAL MAP 561
15.50	0.00	S	SWSE	21	1	N	3	W	MELVIN J. FINEGAN	ORIGINAL MAP 618
0.00	14.60	S	SESE	21	1	N	3	W	ROLAND DUYCK	207

0.10	0.00	S	SESE	21	1	N	3	W	MELVIN J. FINEGAN	ORIGINAL MAP 618
19.00	0.00	S	SESE	21	1	N	3	W	ROLAND H. DUYCK	ORIGINAL MAP 562
0.00	1.90	P	NENE	22	1	N	3	W	MARQUERITE CLAEYS	294
0.00	2.96	P	NENE	22	1	N	3	W	ALFRED SIMANTEL	2
2.70	0.00	P	NENE	22	1	N	3	W	ALFRED E. SIMANTEL	ORIGINAL MAP 643
0.00	18.50	P	NWNE	22	1	N	3	W	ALFRED SIMANTEL	2
3.60	0.00	P	NWNE	22	1	N	3	W	FRANCIS M. OLBERDING	ORIGINAL MAP 609
5.10	0.00	P	NWNE	22	1	N	3	W	ALFRED E. SIMANTEL	ORIGINAL MAP 643
0.00	15.24	P	SWNE	22	1	N	3	W	ALFRED DELPLANCHE	4
21.60	0.00	P	SWNE	22	1	N	3	W	ALFRED F. DELPLANCHE	ORIGINAL MAP 625
0.00	1.04	P	SENE	22	1	N	3	W	ALFRED DELPLANCHE	4
0.00	37.00	P	SENE	22	1	N	3	W	MARQUERITE CLAEYS	294
0.20	0.00	P	SENE	22	1	N	3	W	ROBERT J. PRANGER	ORIGINAL MAP 624
0.00	0.02	P	NWNW	22	1	N	3	W	ALBERT VANASCHE	203
0.00	0.20	S	NWNW	22	1	N	3	W	ROLAND DUYCK	207
0.00	0.30	P	NWNW	22	1	N	3	W	EDWIN DUYCK	150
2.70	0.00	P	NWNW	22	1	N	3	W	EDWIN H. DUYCK	ORIGINAL MAP 649
3.00	0.00	S	NWNW	22	1	N	3	W	ROLAND H. DUYCK	ORIGINAL MAP 562
0.00	1.00	P	SWNW	22	1	N	3	W	ROLAND DUYCK	207
0.00	10.40	P	SWNW	22	1	N	3	W	ALBERT VANASCHE	203
0.00	10.60	S	SWNW	22	1	N	3	W	ROLAND DUYCK	207
5.20	0.00	S	SWNW	22	1	N	3	W	ROLAND H. DUYCK	ORIGINAL MAP 562
11.70	0.00	P	SWNW	22	1	N	3	W	ALBERT LEO VANASCHE	ORIGINAL MAP 650
0.00	0.30	S	SENW	22	1	N	3	W	ALBERT VANASCHE	203
0.00	6.76	P	SENW	22	1	N	3	W	ALFRED DELPLANCHE	4
8.30	0.00	P	SENW	22	1	N	3	W	ALBERT LEO VANASCHE	ORIGINAL MAP 650
0.00	7.55	P	NESW	22	1	N	3	W	ALFRED DELPLANCHE	4
0.00	12.70	S	NESW	22	1	N	3	W	ALBERT VANASCHE	203
0.00	0.90	P	NWSW	22	1	N	3	W	ROLAND DUYCK	207
0.00	16.60	S	NWSW	22	1	N	3	W	ROLAND DUYCK	207
0.00	21.60	P	NWSW	22	1	N	3	W	ALBERT VANASCHE	203
0.00	5.80	S	SWSW	22	1	N	3	W	ROLAND DUYCK	207
0.00	21.00	P	SWSW	22	1	N	3	W	ALBERT VANASCHE	203
12.60	0.00	S	SWSW	22	1	N	3	W	ROLAND H. DUYCK	ORIGINAL MAP 562
0.00	2.00	P	SESW	22	1	N	3	W	ALBERT VANASCHE	203
0.00	10.60	S	SESW	22	1	N	3	W	ALBERT VANASCHE	203
7.88	7.88	P	SESW	22	1	N	3	W	ALFRED DELPLANCHE	4
0.00	7.28	P	NESE	22	1	N	3	W	ROBERT J. PRANGER	42
0.00	10.36	P	NESE	22	1	N	3	W	ANNA PRANGER	41
0.00	12.20	P	NESE	22	1	N	3	W	MARQUERITE CLAEYS	294
3.80	0.00	P	NESE	22	1	N	3	W	ROBERT J. PRANGER	ORIGINAL MAP 624
0.00	19.69	P	NWSE	22	1	N	3	W	ALFRED DELPLANCHE	4
13.40	0.00	P	NWSE	22	1	N	3	W	ALFRED F. DELPLANCHE	ORIGINAL MAP 625
0.00	0.20	P	SWSE	22	1	N	3	W	LYLE SMITH	7
0.00	6.66	P	SWSE	22	1	N	3	W	HELEN DELPLANCHE	317
0.00	8.78	P	SWSE	22	1	N	3	W	ALFRED DELPLANCHE	4
0.40	0.00	P	SWSE	22	1	N	3	W	FRANCIS M. OLBERDING	ORIGINAL MAP 609
9.20	0.00	P	SWSE	22	1	N	3	W	FRANK A. PRANGER	ORIGINAL MAP 623
0.00	2.34	P	SESE	22	1	N	3	W	LYLE SMITH	7
0.00	2.96	P	SESE	22	1	N	3	W	ALBERT COUSSENS	40
0.00	7.23	P	SESE	22	1	N	3	W	ANNA PRANGER	41
1.70	0.00	P	SESE	22	1	N	3	W	ARTHUR COUSSENS	ORIGINAL MAP 611
14.80	0.00	P	SESE	22	1	N	3	W	FRANK A. PRANGER	ORIGINAL MAP 623
0.00	1.82	P	NENE	23	1	N	3	W	FRANCIS ROBB	22
3.50	0.00	S	NENE	23	1	N	3	W	LYLE E. ROBINSON	ORIGINAL MAP 639
8.30	0.00	P	NENE	23	1	N	3	W	IRENE HARTRAMPE	ORIGINAL MAP 645
0.00	17.50	P	NWNE	23	1	N	3	W	FRANCIS ROBB	22
3.60	0.00	P	NWNE	23	1	N	3	W	IRENE HARTRAMPE	ORIGINAL MAP 645
0.00	22.26	P	SWNE	23	1	N	3	W	FRANCIS ROBB	22
0.00	1.65	P	SENE	23	1	N	3	W	FRANCIS ROBB	22
0.00	8.43	P	NENW	23	1	N	3	W	FRANCIS ROBB	22
0.00	18.10	P	NENW	23	1	N	3	W	MARQUERITE CLAEYS	294
0.00	20.10	P	NWNW	23	1	N	3	W	MARQUERITE CLAEYS	294
0.00	19.90	P	SWNW	23	1	N	3	W	MARQUERITE CLAEYS	294
0.00	13.85	P	SENW	23	1	N	3	W	FRANCIS ROBB	22
0.00	13.50	P	NWSW	23	1	N	3	W	MARQUERITE CLAEYS	294
0.00	7.21	P	SWSW	23	1	N	3	W	ANNA PRANGER	41
2.80	0.00	P	SWSW	23	1	N	3	W	LLOYD G. DUYCK	ORIGINAL MAP 614
12.70	0.00	P	SWSW	23	1	N	3	W	ARTHUR COUSSENS	ORIGINAL MAP 611
0.00	5.65	P	SESW	23	1	N	3	W	LARRY DUPRE	139 sup 1
7.20	0.00	P	SESW	23	1	N	3	W	LLOYD G. DUYCK	ORIGINAL MAP 614
15.80	0.00	P	SWSE	23	1	N	3	W	LLOYD G. DUYCK	ORIGINAL MAP 614
0.00	1.40	P	SESE	23	1	N	3	W	THOMAS GREGG	160
12.30	0.00	S	SESE	23	1	N	3	W	THOMAS W. GREGG JR.	ORIGINAL MAP 617
0.00	4.80	P	NENE	24	1	N	3	W	ANNA HANLEY	116
0.00	5.00	S	NENE	24	1	N	3	W	GEORGE ING	62

3.20	0.00	S	NENE	24	1	N	3	W	VERNON E. DUYCK	ORIGINAL MAP 523
9.40	0.00	S	NENE	24	1	N	3	W	CARL O PETERSON	ORIGINAL MAP 640
0.00	0.46	P	NWNE	24	1	N	3	W	ALBERT COUSSENS	43
0.00	6.60	P	NWNE	24	1	N	3	W	ANNA HANLEY	116
5.70	0.00	P	NWNE	24	1	N	3	W	STEPHEN GRIFFELS	ORIGINAL MAP 638
19.40	0.00	S	NWNE	24	1	N	3	W	CARL O PETERSON	ORIGINAL MAP 640
25.50	0.00	S	SWNE	24	1	N	3	W	CARL O PETERSON	ORIGINAL MAP 640
0.00	9.10	S	SENE	24	1	N	3	W	GEORGE ING	62
1.40	0.00	S	SENE	24	1	N	3	W	CARL O PETERSON	ORIGINAL MAP 640
0.00	2.00	P	NENW	24	1	N	3	W	ALBERT COUSSENS	43
0.00	4.70	P	NENW	24	1	N	3	W	ANNA HANLEY	116
0.00	5.30	S	NENW	24	1	N	3	W	STEPHEN GRIFFELS	61
0.80	0.00	S	NENW	24	1	N	3	W	LYLE E. ROBINSON	ORIGINAL MAP 639
1.40	0.00	S	NENW	24	1	N	3	W	CARL O PETERSON	ORIGINAL MAP 640
16.70	0.00	P	NENW	24	1	N	3	W	STEPHEN GRIFFELS	ORIGINAL MAP 638
27.10	0.00	S	NWNW	24	1	N	3	W	LYLE E. ROBINSON	ORIGINAL MAP 639
8.40	0.00	S	SWNW	24	1	N	3	W	LYLE E. ROBINSON	ORIGINAL MAP 639
0.00	1.70	S	SENW	24	1	N	3	W	STEPHEN GRIFFELS	61
0.10	0.00	S	SENW	24	1	N	3	W	LYLE E. ROBINSON	ORIGINAL MAP 639
32.40	0.00	S	SENW	24	1	N	3	W	CARL O PETERSON	ORIGINAL MAP 640
31.20	0.00	S	NESW	24	1	N	3	W	CARL O PETERSON	ORIGINAL MAP 640
0.00	2.30	P	SWSW	24	1	N	3	W	THOMAS GREGG	160
3.60	0.00	S	NWSE	24	1	N	3	W	CARL O PETERSON	ORIGINAL MAP 640
0.00	10.00	P	NWNW	25	1	N	3	W	THOMAS GREGG	160
0.10	0.00	S	NWNW	25	1	N	3	W	THOMAS W. GREGG JR.	ORIGINAL MAP 617
0.00	4.50	P	SWNW	25	1	N	3	W	THOMAS GREGG	160
7.30	0.00	S	SWNW	25	1	N	3	W	THOMAS W. GREGG JR.	ORIGINAL MAP 617
0.00	0.30	P	SWSW	25	1	N	3	W	CLARENCE WAIBEL	183
0.00	4.12	P	NENE	26	1	N	3	W	LARRY DUPRE	139 sup 1
0.00	14.80	P	NENE	26	1	N	3	W	THOMAS GREGG	160
13.00	0.00	S	NENE	26	1	N	3	W	THOMAS W. GREGG JR.	ORIGINAL MAP 617
0.00	8.20	P	NWNE	26	1	N	3	W	LARRY DUPRE	139 sup 1
0.00	22.60	P	NWNE	26	1	N	3	W	GLENN WALTERS NURSERY	191
1.60	0.00	S	NWNE	26	1	N	3	W	THOMAS W. GREGG JR.	ORIGINAL MAP 617
6.70	0.00	P	NWNE	26	1	N	3	W	LLOYD G. DUYCK	ORIGINAL MAP 614
0.00	12.20	P	SWNE	26	1	N	3	W	GLENN WALTERS NURSERY	191
0.00	14.70	S	SWNE	26	1	N	3	W	HERTEL & HERB	110
0.00	14.82	P	SWNE	26	1	N	3	W	HERTEL & HERB	20
2.10	0.00	S	SWNE	26	1	N	3	W	THOMAS W. GREGG JR.	ORIGINAL MAP 617
13.60	0.00	S	SENE	26	1	N	3	W	THOMAS W. GREGG JR.	ORIGINAL MAP 617
0.00	0.02	P	NENW	26	1	N	3	W	LARRY DUPRE	139 sup 1
40.60	0.00	P	NENW	26	1	N	3	W	LLOYD G. DUYCK	ORIGINAL MAP 614
0.00	1.82	P	NWNW	26	1	N	3	W	ALBERT COUSSENS	40
0.20	0.00	S	NWNW	26	1	N	3	W	CECIL KINDEL	ORIGINAL MAP 612
10.00	0.00	P	NWNW	26	1	N	3	W	LLOYD G. DUYCK	ORIGINAL MAP 614
26.20	0.00	P	NWNW	26	1	N	3	W	ARTHUR COUSSENS	ORIGINAL MAP 611
3.00	0.00	P	SWNW	26	1	N	3	W	LLOYD G. DUYCK	ORIGINAL MAP 614
6.80	0.00	S	SWNW	26	1	N	3	W	RICHARD HERTEL	ORIGINAL MAP 613
9.50	0.00	S	SWNW	26	1	N	3	W	CECIL KINDEL	ORIGINAL MAP 612
0.00	1.47	P	SENW	26	1	N	3	W	HERTEL & HERB	20
0.00	5.10	S	SENW	26	1	N	3	W	HERTEL & HERB	20
0.00	6.40	S	SENW	26	1	N	3	W	HERTEL & HERB	110
12.90	0.00	P	SENW	26	1	N	3	W	LLOYD G. DUYCK	ORIGINAL MAP 614
18.70	0.00	S	SENW	26	1	N	3	W	RICHARD HERTEL	ORIGINAL MAP 613
0.00	1.90	P	NESW	26	1	N	3	W	HERTEL & HERB	20
0.00	8.40	S	NESW	26	1	N	3	W	HERTEL & HERB	20
0.00	10.10	S	NESW	26	1	N	3	W	HERTEL & HERB	110
28.50	0.00	S	NESW	26	1	N	3	W	RICHARD HERTEL	ORIGINAL MAP 613
10.60	0.00	S	NWSW	26	1	N	3	W	CECIL KINDEL	ORIGINAL MAP 612
10.60	0.00	S	NWSW	26	1	N	3	W	RICHARD HERTEL	ORIGINAL MAP 613
6.20	0.00	S	SWSW	26	1	N	3	W	RICHARD HERTEL	ORIGINAL MAP 653
8.00	0.00	S	SWSW	26	1	N	3	W	CECIL KINDEL	ORIGINAL MAP 612
10.60	0.00	S	SESW	26	1	N	3	W	RICHARD HERTEL	ORIGINAL MAP 613
0.00	9.68	P	NWSE	26	1	N	3	W	HERTEL & HERB	20
0.00	9.70	S	NWSE	26	1	N	3	W	HERTEL & HERB	110
0.00	9.30	P	SESE	26	1	N	3	W	CLARENCE WAIBEL	183
0.00	2.26	P	NENE	27	1	N	3	W	ALBERT COUSSENS	40
0.00	2.34	P	NENE	27	1	N	3	W	LYLE SMITH	7
0.70	0.00	S	NENE	27	1	N	3	W	HARVEY KEMPEMA	ORIGINAL MAP 610
27.50	0.00	P	NENE	27	1	N	3	W	ARTHUR COUSSENS	ORIGINAL MAP 611
0.00	0.28	P	NWNE	27	1	N	3	W	LYLE SMITH	7
0.00	6.41	P	NWNE	27	1	N	3	W	FRANCIS OLBERDING	39
0.70	0.00	S	NWNE	27	1	N	3	W	HARVEY KEMPEMA	ORIGINAL MAP 610
6.90	0.00	P	NWNE	27	1	N	3	W	ARTHUR COUSSENS	ORIGINAL MAP 611
18.70	0.00	S	SWNE	27	1	N	3	W	HARVEY KEMPEMA	ORIGINAL MAP 610
15.70	0.00	S	SENE	27	1	N	3	W	HARVEY KEMPEMA	ORIGINAL MAP 610

0.00	0.70	P	NENW	27	1	N	3	W	ALBERT VANASCHE	203
0.00	0.46	S	NWNW	27	1	N	3	W	EDWIN DUYCK	151
0.00	15.00	P	NWNW	27	1	N	3	W	ALBERT VANASCHE	203
0.00	23.98	S	SWNW	27	1	N	3	W	EDWIN DUYCK	151
0.00	0.57	S	SENW	27	1	N	3	W	EDWIN DUYCK	151
0.00	0.68	S	NESW	27	1	N	3	W	EDWIN DUYCK	151
0.00	0.70	P	NWSW	27	1	N	3	W	EDWIN DUYCK	105
0.00	9.31	S	NWSW	27	1	N	3	W	EDWIN DUYCK	151
0.00	3.40	P	SWSW	27	1	N	3	W	EDWIN DUYCK	105
0.00	10.40	S	SWSW	27	1	N	3	W	EDWIN DUYCK	105
10.00	0.00	S	NESE	27	1	N	3	W	HARVEY KEMPEMA	ORIGINAL MAP 610
7.60	0.00	S	NWSE	27	1	N	3	W	HARVEY KEMPEMA	ORIGINAL MAP 610
14.10	0.00	S	NENE	28	1	N	3	W	HAROLD MEYER TRUSTEE	ORIGINAL MAP 620
0.00	4.80	P	NWNE	28	1	N	3	W	E.F. BURLINGHAM & SONS, INC.	165
0.00	11.00	S	NWNE	28	1	N	3	W	MEL FINEGAN	138
3.20	0.00	S	NWNE	28	1	N	3	W	HAROLD MEYER TRUSTEE	ORIGINAL MAP 620
0.00	0.50	S	SWNE	28	1	N	3	W	JOHN SUSBAUER	179
0.00	1.25	P	SWNE	28	1	N	3	W	LAWRENCE PETERS	33
0.00	12.40	P	SWNE	28	1	N	3	W	E.F. BURLINGHAM & SONS, INC.	165
12.00	0.00	P	SWNE	28	1	N	3	W	DENNIS R. CROP	ORIGINAL MAP 619
12.50	0.00	S	SWNE	28	1	N	3	W	HAROLD MEYER TRUSTEE	ORIGINAL MAP 620
0.00	0.40	S	SENE	28	1	N	3	W	JOHN SUSBAUER	179
1.30	1.30	P	SENE	28	1	N	3	W	JANET SIMS	308
20.20	0.00	S	SENE	28	1	N	3	W	HAROLD MEYER TRUSTEE	ORIGINAL MAP 620
0.00	4.00	P	NENW	28	1	N	3	W	E.F. BURLINGHAM & SONS, INC.	165
0.00	5.40	P	NENW	28	1	N	3	W	WALTER LEPSCHAT	190
0.00	8.20	S	NENW	28	1	N	3	W	MEL FINEGAN	138
0.00	16.30	S	NENW	28	1	N	3	W	WALTER LEPSCHAT	190
3.40	0.00	S	NENW	28	1	N	3	W	WALTER J. LEPSCHAT	ORIGINAL MAP 608
4.40	0.00	S	NENW	28	1	N	3	W	MELVIN J. FINEGAN	ORIGINAL MAP 618
0.00	13.20	S	NWNW	28	1	N	3	W	WALTER LEPSCHAT	190
18.80	0.00	S	NWNW	28	1	N	3	W	WALTER J. LEPSCHAT	ORIGINAL MAP 608
0.00	0.04	P	SWNW	28	1	N	3	W	OREGON ROSES INC.	202
2.80	0.00	P	SWNW	28	1	N	3	W	LAWRENCE T. PETERS	ORIGINAL MAP 512
36.00	0.00	S	SWNW	28	1	N	3	W	WALTER J. LEPSCHAT	ORIGINAL MAP 608
0.00	2.52	P	SENW	28	1	N	3	W	LAWRENCE PETERS	33
0.00	7.80	P	SENW	28	1	N	3	W	E.F. BURLINGHAM & SONS, INC.	165
0.00	19.70	P	SENW	28	1	N	3	W	WALTER LEPSCHAT	190
0.40	0.00	P	SENW	28	1	N	3	W	LAWRENCE T. PETERS	ORIGINAL MAP 512
3.80	0.00	S	SENW	28	1	N	3	W	WALTER J. LEPSCHAT	ORIGINAL MAP 608
8.00	0.00	P	SENW	28	1	N	3	W	DENNIS R. CROP	ORIGINAL MAP 619
0.00	12.80	P	NESW	28	1	N	3	W	JOHN H. VANOUDENHAEGEN	238
0.00	20.86	P	NESW	28	1	N	3	W	LAWRENCE PETERS	33
1.70	0.00	P	NESW	28	1	N	3	W	LAWRENCE T. PETERS	ORIGINAL MAP 512
4.30	0.00	P	NESW	28	1	N	3	W	EDWIN H. DUYCK	ORIGINAL MAP 621
0.00	2.00	P	NWSW	28	1	N	3	W	JOHN H. VANOUDENHAEGEN	238
0.00	3.30	P	NWSW	28	1	N	3	W	OREGON ROSES INC.	202
0.00	16.90	P	NWSW	28	1	N	3	W	LAWRENCE PETERS	33
18.10	0.00	P	NWSW	28	1	N	3	W	LAWRENCE T. PETERS	ORIGINAL MAP 512
0.00	2.70	P	SWSW	28	1	N	3	W	OREGON ROSES INC.	202
0.00	7.78	P	SWSW	28	1	N	3	W	RALPH VAN DYKE	6
0.00	14.92	P	SWSW	28	1	N	3	W	LAWRENCE PETERS	33
5.50	0.00	P	SWSW	28	1	N	3	W	RALPH J. VAN DYKE	ORIGINAL MAP 511
7.60	0.00	P	SWSW	28	1	N	3	W	LAWRENCE T. PETERS	ORIGINAL MAP 512
0.00	4.27	P	SESW	28	1	N	3	W	RALPH VAN DYKE	6
0.00	18.89	P	SESW	28	1	N	3	W	LAWRENCE PETERS	33
4.40	0.00	P	SESW	28	1	N	3	W	LAWRENCE T. PETERS	ORIGINAL MAP 512
9.30	0.00	P	SESW	28	1	N	3	W	EDWIN H. DUYCK	ORIGINAL MAP 621
0.00	5.00	S	NESE	28	1	N	3	W	EDWIN DUYCK	105
0.00	5.00	S	NESE	28	1	N	3	W	JOHN SUSBAUER	179
0.00	9.20	P	NESE	28	1	N	3	W	EDWIN DUYCK	105
3.70	3.70	P	NESE	28	1	N	3	W	JANET SIMS	308
0.00	5.40	S	NWSE	28	1	N	3	W	JOHN SUSBAUER	179
0.00	5.86	P	NWSE	28	1	N	3	W	LAWRENCE PETERS	33
0.00	6.30	P	NWSE	28	1	N	3	W	JOHN H. VANOUDENHAEGEN	238
0.00	7.60	S	NWSE	28	1	N	3	W	EDWIN DUYCK	105
5.90	0.00	P	NWSE	28	1	N	3	W	EDWIN H. DUYCK	ORIGINAL MAP 621
0.00	1.80	P	SWSE	28	1	N	3	W	EDWIN DUYCK	105
0.00	21.70	S	SWSE	28	1	N	3	W	EDWIN DUYCK	105
10.50	0.00	P	SWSE	28	1	N	3	W	EDWIN H. DUYCK	ORIGINAL MAP 621
0.00	3.90	P	SESE	28	1	N	3	W	EDWIN DUYCK	105
0.00	24.70	S	SESE	28	1	N	3	W	EDWIN DUYCK	105
0.00	0.04	P	NENE	29	1	N	3	W	WALTER DUYCK	3
0.00	3.20	S	NENE	29	1	N	3	W	E.F. BURLINGHAM & SONS, INC.	164
11.50	0.00	P	NENE	29	1	N	3	W	WALTER DUYCK	ORIGINAL MAP 558
15.00	0.00	S	NENE	29	1	N	3	W	WALTER J. LEPSCHAT	ORIGINAL MAP 608

0.00	0.99	P	NWNE	29	1	N	3 W	WALTER DUYCK	3
0.00	13.70	P	NWNE	29	1	N	3 W	OREGON ROSES, INC.	117
10.00	0.00	P	NWNE	29	1	N	3 W	ALBERT J. COUSSENS	ORIGINAL MAP 557
15.50	0.00	P	NWNE	29	1	N	3 W	WALTER DUYCK	ORIGINAL MAP 558
5.50	5.50	P	SWNE	29	1	N	3 W	OREGON ROSES, INC.	117
0.00	1.40	P	SENE	29	1	N	3 W	OREGON ROSES, INC.	117
0.00	3.10	P	SENE	29	1	N	3 W	OREGON ROSES INC.	202
6.00	0.00	S	SENE	29	1	N	3 W	WALTER J. LEPSCHAT	ORIGINAL MAP 608
0.00	4.10	P	NENW	29	1	N	3 W	OREGON ROSES, INC.	117
0.00	7.60	P	NENW	29	1	N	3 W	MERLE VAN DYKE	338
22.80	0.00	P	NENW	29	1	N	3 W	ALBERT J. COUSSENS	ORIGINAL MAP 557
0.00	6.83	P	NWNW	29	1	N	3 W	LEO HEINECK	63
0.00	23.30	P	NWNW	29	1	N	3 W	MERLE VAN DYKE	338
3.70	0.00	P	NWNW	29	1	N	3 W	LEO F. HEINICK	ORIGINAL MAP 516
0.00	0.41	P	SWNW	29	1	N	3 W	LEO HEINECK	63
0.00	3.40	P	SWNW	29	1	N	3 W	MERLE VAN DYKE	338
0.00	5.60	P	SWNW	29	1	N	3 W	VANDYKE SEED CO.,INC.	127
0.00	7.45	P	SWNW	29	1	N	3 W	MIKE DUYCK	10
2.80	0.00	P	SWNW	29	1	N	3 W	JAMES N. HERINCKX	ORIGINAL MAP 507
5.20	0.00	P	SWNW	29	1	N	3 W	LEO F. HEINICK	ORIGINAL MAP 516
14.80	0.00	P	SWNW	29	1	N	3 W	BEN W. BRAUKMAN JR.	ORIGINAL MAP 508
0.00	1.40	P	SENW	29	1	N	3 W	MERLE VAN DYKE	338
0.00	3.17	P	SENW	29	1	N	3 W	MIKE DUYCK	10
1.10	0.00	P	SENW	29	1	N	3 W	JAMES N. HERINCKX	ORIGINAL MAP 507
6.40	0.00	P	SENW	29	1	N	3 W	BEN W. BRAUKMAN JR.	ORIGINAL MAP 508
10.40	0.00	P	NESW	29	1	N	3 W	JAMES N. HERINCKX	ORIGINAL MAP 507
0.00	8.00	P	NWSW	29	1	N	3 W	VANDYKE SEED CO.,INC.	127
3.60	0.00	P	NWSW	29	1	N	3 W	ALBERT J. COUSSENS	ORIGINAL MAP 513
22.60	0.00	P	NWSW	29	1	N	3 W	JAMES N. HERINCKX	ORIGINAL MAP 507
11.40	0.00	P	SWSW	29	1	N	3 W	ALBERT J. COUSSENS	ORIGINAL MAP 513
18.00	0.00	S	SWSW	29	1	N	3 W	DOROTHY PORTER	ORIGINAL MAP 506
9.10	0.00	S	SESW	29	1	N	3 W	DOROTHY PORTER	ORIGINAL MAP 506
0.00	33.10	P	NESE	29	1	N	3 W	OREGON ROSES INC.	202
1.60	0.00	S	SWSE	29	1	N	3 W	DOROTHY PORTER	ORIGINAL MAP 506
2.80	0.00	P	SWSE	29	1	N	3 W	OREGON ROSES INC.	ORIGINAL MAP 510
12.60	12.60	P	SWSE	29	1	N	3 W	OREGON ROSES, INC.	202
12.00	0.00	P	SESE	29	1	N	3 W	RALPH J. VAN DYKE	ORIGINAL MAP 511
12.50	0.00	P	SESE	29	1	N	3 W	OREGON ROSES INC.	ORIGINAL MAP 510
13.30	13.30	P	SESE	29	1	N	3 W	OREGON ROSES, INC.	202
0.00	11.82	P	NENE	30	1	N	3 W	LEO HEINECK	63
1.00	0.00	P	NENE	30	1	N	3 W	ERVIN A. VAN DYKE	ORIGINAL MAP 521
4.30	0.00	P	NENE	30	1	N	3 W	CYRIL A. & GERTRUDE VAN DYKE	ORIGINAL MAP 518
7.90	0.00	P	NENE	30	1	N	3 W	STANLEY P. VAN DYKE	ORIGINAL MAP 527
0.00	4.10	P	NWNE	30	1	N	3 W	STANLEY VANDYKE	119
0.00	4.10	P	NWNE	30	1	N	3 W	STANLEY VANDYKE	153
0.00	14.83	P	NWNE	30	1	N	3 W	GERTRUDE VANDYKE	27
3.10	0.00	P	NWNE	30	1	N	3 W	STANLEY P. VAN DYKE	ORIGINAL MAP 527
7.30	0.00	P	NWNE	30	1	N	3 W	CYRIL A. & GERTRUDE VAN DYKE	ORIGINAL MAP 518
8.00	0.00	P	NWNE	30	1	N	3 W	STANLEY P. VAN DYKE	ORIGINAL MAP 517
0.00	23.23	P	SWNE	30	1	N	3 W	GERTRUDE VANDYKE	27
1.60	0.00	P	SWNE	30	1	N	3 W	CYRIL A. & GERTRUDE VAN DYKE	ORIGINAL MAP 518
10.30	0.00	P	SWNE	30	1	N	3 W	BEN W. BRAUKMAN JR.	ORIGINAL MAP 508
0.00	1.17	P	SENE	30	1	N	3 W	LEO HEINECK	63
0.00	1.67	P	SENE	30	1	N	3 W	GERTRUDE VANDYKE	27
1.80	0.00	P	SENE	30	1	N	3 W	BEN W. BRAUKMAN JR.	ORIGINAL MAP 508
2.30	0.00	P	SENE	30	1	N	3 W	CYRIL A. & GERTRUDE VAN DYKE	ORIGINAL MAP 518
13.80	0.00	P	SENE	30	1	N	3 W	VAN DYKE SEED CO., INC.	ORIGINAL MAP 515
14.80	0.00	P	SENE	30	1	N	3 W	LEO F. HEINICK	ORIGINAL MAP 516
0.00	5.80	P	NENW	30	1	N	3 W	STANLEY VANDYKE	119
0.00	5.90	P	NENW	30	1	N	3 W	STANLEY VANDYKE	153
6.80	0.00	P	NENW	30	1	N	3 W	FRANCIS T. VAN DYKE	ORIGINAL MAP 520
8.50	0.00	P	NENW	30	1	N	3 W	CYRIL A. & GERTRUDE VAN DYKE	ORIGINAL MAP 518
13.60	0.00	P	NENW	30	1	N	3 W	VAN DYKE SEED CO., INC.	ORIGINAL MAP 515
4.00	0.00	S	NWNW	30	1	N	3 W	GEORGE SPIESSCHAERT	ORIGINAL MAP 530
4.30	0.00	P	NWNW	30	1	N	3 W	J.C. CROP	ORIGINAL MAP 529
6.90	0.00	P	NWNW	30	1	N	3 W	JOHN C. CROP	ORIGINAL MAP 528
18.40	0.00	P	NWNW	30	1	N	3 W	VAN DYKE SEED CO., INC.	ORIGINAL MAP 515
0.00	4.00	P	SWNW	30	1	N	3 W	MAE SPIESSCHAERT	339
0.00	8.40	P	SWNW	30	1	N	3 W	VANDYKE SEED CO.,INC.	128
0.00	19.50	P	SWNW	30	1	N	3 W	ROD VANDERZANDEN	130
0.80	0.00	S	SWNW	30	1	N	3 W	GEORGE SPIESSCHAERT	ORIGINAL MAP 530
6.90	0.00	P	SWNW	30	1	N	3 W	VAN DYKE SEED CO., INC.	ORIGINAL MAP 515
0.00	2.40	P	SENW	30	1	N	3 W	ROD VANDERZANDEN	130
0.00	3.90	P	SENW	30	1	N	3 W	VANDYKE SEED CO.,INC.	128
0.00	8.43	P	SENW	30	1	N	3 W	GERTRUDE VANDYKE	27
7.30	0.00	P	SENW	30	1	N	3 W	VAN DYKE SEED CO., INC.	ORIGINAL MAP 515

0.00	6.00	P	NESW	30	1	N	3	W	ROD VANDERZANDEN	130
0.00	31.90	P	NWSW	30	1	N	3	W	ROD VANDERZANDEN	130
0.00	1.00	P	NESE	30	1	N	3	W	ALAN LEE	225
0.00	2.40	P	NESE	30	1	N	3	W	RITA VANDERZANDEN	131
0.00	15.50	P	NESE	30	1	N	3	W	VANDYKE SEED CO.,INC.	127
5.70	0.00	P	NESE	30	1	N	3	W	BEN W. BRAUKMAN JR.	ORIGINAL MAP 508
6.20	0.00	P	NESE	30	1	N	3	W	VAN DYKE SEED CO., INC.	ORIGINAL MAP 515
9.50	0.00	P	NESE	30	1	N	3	W	ALBERT J. COUSSENS	ORIGINAL MAP 513
0.00	3.65	P	NWSE	30	1	N	3	W	ALAN LEE	225
0.00	9.00	P	NWSE	30	1	N	3	W	RITA VANDERZANDEN	131
20.00	0.00	P	NWSE	30	1	N	3	W	BEN W. BRAUKMAN JR.	ORIGINAL MAP 508
0.00	21.10	P	SWSE	30	1	N	3	W	RITA VANDERZANDEN	131
0.00	0.20	P	SESE	30	1	N	3	W	ALBERT COUSSENS	26
0.00	5.80	P	SESE	30	1	N	3	W	RITA VANDERZANDEN	131
2.60	0.00	P	SESE	30	1	N	3	W	HAROLD E. MCKIBBEN	ORIGINAL MAP 514
23.90	0.00	P	SESE	30	1	N	3	W	ALBERT J. COUSSENS	ORIGINAL MAP 513
0.00	2.80	P	NENE	31	1	N	3	W	ALBERT COUSSENS	26
26.10	0.00	P	NENE	31	1	N	3	W	HAROLD E. MCKIBBEN	ORIGINAL MAP 514
0.00	2.80	P	NENE	32	1	N	3	W	OREGON ROSES INC.	201
12.80	0.00	P	NENE	32	1	N	3	W	RALPH J. VAN DYKE	ORIGINAL MAP 511
23.40	0.00	P	NENE	32	1	N	3	W	OREGON ROSES INC.	ORIGINAL MAP 510
0.00	8.30	P	NWNE	32	1	N	3	W	OREGON ROSES, INC.	202
0.00	9.00	P	NWNE	32	1	N	3	W	OREGON ROSES INC.	201
6.30	0.00	S	NWNE	32	1	N	3	W	DOROTHY PORTER	ORIGINAL MAP 506
6.90	0.00	P	NWNE	32	1	N	3	W	OREGON ROSES INC.	ORIGINAL MAP 510
0.00	28.00	P	SWNE	32	1	N	3	W	OREGON ROSES INC.	201
0.00	8.80	P	SENE	32	1	N	3	W	OREGON ROSES, INC.	104
0.00	20.60	P	SENE	32	1	N	3	W	OREGON ROSES INC.	201
0.20	0.00	P	SENE	32	1	N	3	W	IGNATIUS A. EVERS	ORIGINAL MAP 509
4.70	0.00	P	SENE	32	1	N	3	W	OREGON ROSES INC.	ORIGINAL MAP 510
0.00	3.90	P	NENW	32	1	N	3	W	OREGON ROSES INC.	201
24.70	0.00	S	NENW	32	1	N	3	W	DOROTHY PORTER	ORIGINAL MAP 506
11.60	0.00	P	NWNW	32	1	N	3	W	ALBERT J. COUSSENS	ORIGINAL MAP 513
19.80	0.00	S	NWNW	32	1	N	3	W	DOROTHY PORTER	ORIGINAL MAP 506
2.40	0.00	P	SWNW	32	1	N	3	W	DERRELL J. ROSE	ORIGINAL MAP 505
0.00	8.90	P	SENW	32	1	N	3	W	OREGON ROSES INC.	201
0.40	0.00	P	SENW	32	1	N	3	W	DERRELL J. ROSE	ORIGINAL MAP 505
2.10	0.00	P	NESW	32	1	N	3	W	DERRELL J. ROSE	ORIGINAL MAP 505
12.10	0.00	P	NWSW	32	1	N	3	W	DERRELL J. ROSE	ORIGINAL MAP 505
0.00	0.60	P	NESE	32	1	N	3	W	OREGON ROSES INC.	201
6.80	0.00	P	NESE	32	1	N	3	W	IGNATIUS A. EVERS	ORIGINAL MAP 509
0.00	0.80	P	NWSE	32	1	N	3	W	OREGON ROSES INC.	201
10.10	0.00	P	NWSE	32	1	N	3	W	IGNATIUS A. EVERS	ORIGINAL MAP 509
0.00	1.67	P	NENE	33	1	N	3	W	WALTER DUYCK	15
0.00	4.90	S	NENE	33	1	N	3	W	EDWIN DUYCK	105
22.40	0.00	P	NENE	33	1	N	3	W	HENRY T. TAGHON	ORIGINAL MAP 622
0.00	1.60	P	NWNE	33	1	N	3	W	HENRY & IRMA TAGHON	112
0.00	2.30	S	NWNE	33	1	N	3	W	EDWIN DUYCK	105
0.00	2.69	P	NWNE	33	1	N	3	W	WALTER DUYCK	15
23.80	0.00	P	NWNE	33	1	N	3	W	HENRY T. TAGHON	ORIGINAL MAP 622
0.00	3.10	P	SWNE	33	1	N	3	W	HENRY & IRMA TAGHON	112
0.00	1.00	P	NENW	33	1	N	3	W	HENRY & IRMA TAGHON	112
0.00	16.21	P	NENW	33	1	N	3	W	RALPH VAN DYKE	6
0.00	15.52	P	NWNW	33	1	N	3	W	RALPH VAN DYKE	6
0.40	0.00	P	NWNW	33	1	N	3	W	OREGON ROSES INC.	ORIGINAL MAP 510
19.70	0.00	P	NWNW	33	1	N	3	W	RALPH J. VAN DYKE	ORIGINAL MAP 511
0.00	2.70	P	SWNW	33	1	N	3	W	OREGON ROSES INC.	201
0.00	2.70	P	SWNW	33	1	N	3	W	OREGON ROSES, INC.	104
0.00	17.04	P	SWNW	33	1	N	3	W	RALPH VAN DYKE	6
0.00	1.94	P	SENW	33	1	N	3	W	RALPH VAN DYKE	6
0.00	6.90	P	SENW	33	1	N	3	W	HENRY & IRMA TAGHON	112
0.00	1.60	S	NWNW	34	1	N	3	W	EDWIN DUYCK	105
11.20	0.00	P	NWNW	34	1	N	3	W	HENRY T. TAGHON	ORIGINAL MAP 622
10.50	0.00	S	NENE	35	1	N	3	W	RAYMOND H. HERTEL	ORIGINAL MAP 616
21.40	0.00	S	NENE	35	1	N	3	W	CLARENCE WAIBEL	ORIGINAL MAP 615
0.00	0.70	P	NWNE	35	1	N	3	W	CLARENCE WAIBEL	183
0.00	5.40	P	NWNE	35	1	N	3	W	JOSEPH O'MEARA	199
0.00	17.70	S	NWNE	35	1	N	3	W	CLARENCE WAIBEL	183
3.60	0.00	S	NWNE	35	1	N	3	W	CLARENCE WAIBEL	ORIGINAL MAP 615
7.50	0.00	S	NWNE	35	1	N	3	W	RAYMOND H. HERTEL	ORIGINAL MAP 616
0.00	29.00	P	SWNE	35	1	N	3	W	JOSEPH O'MEARA	199
3.20	0.00	S	SWNE	35	1	N	3	W	RAYMOND H. HERTEL	ORIGINAL MAP 616
0.00	1.00	P	SENE	35	1	N	3	W	JOSEPH O'MEARA	199
38.30	0.00	S	SENE	35	1	N	3	W	RAYMOND H. HERTEL	ORIGINAL MAP 616
0.00	0.70	P	NENW	35	1	N	3	W	CLARENCE WAIBEL	183
0.00	2.00	P	NENW	35	1	N	3	W	JOSEPH O'MEARA	199

0.00	4.40	S	NENW	35	1	N	3	W	CLARENCE WAIBEL	183
0.00	13.90	P	NENW	35	1	N	3	W	HENRY &IRMA TAGHON	260
0.00	10.90	P	SENW	35	1	N	3	W	JOSEPH O'MEARA	199
0.00	0.40	P	NESW	35	1	N	3	W	JOSEPH O'MEARA	199
35.40	0.00	S	NESE	35	1	N	3	W	RAYMOND H. HERTEL	ORIGINAL MAP 616
0.00	0.80	P	NWSE	35	1	N	3	W	JOSEPH O'MEARA	199
0.50	0.00	S	NWSE	35	1	N	3	W	RAYMOND H. HERTEL	ORIGINAL MAP 616
0.00	1.90	S	SESE	35	1	N	3	W	HERTEL & HERB	21
0.00	2.88	P	SESE	35	1	N	3	W	HERTEL & HERB	21
0.00	5.20	P	NENW	36	1	N	3	W	WILLIAM WAIBEL	177
0.00	7.90	P	NWNW	36	1	N	3	W	WILLIAM WAIBEL	177
0.00	4.98	S	SWSE	36	1	N	3	W	HERTEL & HERB	21
0.00	2.90	P	NENE	1	1	N	4	W	TIM DIERICKX	342
0.00	0.40	S	NWNE	1	1	N	4	W	TIM DIERICKX	342
0.00	34.40	P	NWNE	1	1	N	4	W	TIM DIERICKX	342
3.00	0.00	S	NWNE	1	1	N	4	W	RAYMOND DIERICKX	ORIGINAL MAP 593
0.00	4.30	S	SWNE	1	1	N	4	W	TIM DIERICKX	342
35.30	0.00	S	SWNE	1	1	N	4	W	RAYMOND DIERICKX	ORIGINAL MAP 593
0.00	17.30	P	SENE	1	1	N	4	W	TIM DIERICKX	342
0.00	12.70	S	NENW	1	1	N	4	W	TIM DIERICKX	342
0.00	18.40	P	NENW	1	1	N	4	W	TIM DIERICKX	342
0.00	1.20	P	NWNW	1	1	N	4	W	GAIL SHEELAR	196
0.00	4.20	S	NWNW	1	1	N	4	W	GAIL SHEELAR	196
0.00	10.70	S	NWNW	1	1	N	4	W	TIM DIERICKX	342
0.00	11.40	P	NWNW	1	1	N	4	W	TIM DIERICKX	342
9.20	0.00	S	NWNW	1	1	N	4	W	DIERICKX & MOORE	ORIGINAL 683
0.00	27.40	S	SWNW	1	1	N	4	W	TIM DIERICKX	342
9.60	0.00	S	SWNW	1	1	N	4	W	DIERICKX & MOORE	ORIGINAL 683
0.00	37.30	S	SENW	1	1	N	4	W	TIM DIERICKX	342
20.30	0.00	S	NESW	1	1	N	4	W	LEWIS FARM, INC.	ORIGINAL MAP 594
21.70	0.00	P	NESW	1	1	N	4	W	JOE A. & TOM DUYCK	ORIGINAL MAP 592
42.10	0.00	S	NWSW	1	1	N	4	W	LEWIS FARM, INC.	ORIGINAL MAP 594
0.00	34.10	S	SWSW	1	1	N	4	W	PETE HERB EST. % E. CARR	107
1.40	0.00	S	SWSW	1	1	N	4	W	LEWIS FARM, INC.	ORIGINAL MAP 594
0.00	30.90	S	SESW	1	1	N	4	W	PETE HERB EST. % E. CARR	107
1.80	0.00	P	SESW	1	1	N	4	W	JOE A. & TOM DUYCK	ORIGINAL MAP 592
2.10	0.00	S	SESW	1	1	N	4	W	LEWIS FARM, INC.	ORIGINAL MAP 594
0.00	4.20	P	NESE	1	1	N	4	W	NORBERT KRIEGER	143
0.00	4.30	S	NESE	1	1	N	4	W	NORBERT KRIEGER	143
0.00	8.50	P	NESE	1	1	N	4	W	NORBERT KRIEGER	19
0.00	29.12	P	NESE	1	1	N	4	W	TOM DUYCK	36
0.00	12.75	P	NWSE	1	1	N	4	W	TOM DUYCK	36
28.80	0.00	P	NWSE	1	1	N	4	W	JOE A. & TOM DUYCK	ORIGINAL MAP 592
0.00	12.50	P	SWSE	1	1	N	4	W	TOM DUYCK	36
25.60	0.00	P	SWSE	1	1	N	4	W	JOE A. & TOM DUYCK	ORIGINAL MAP 592
0.00	2.81	P	SESE	1	1	N	4	W	ANTHONY HERB EST.	37
0.00	10.30	P	SESE	1	1	N	4	W	NORBET KRIEGER JR.	323
0.00	23.34	P	SESE	1	1	N	4	W	TOM DUYCK	36
21.80	0.00	S	NENE	2	1	N	4	W	DIERICKX & MOORE	ORIGINAL 683
27.20	0.00	S	SENE	2	1	N	4	W	DIERICKX & MOORE	ORIGINAL 683
34.10	0.00	S	NESE	2	1	N	4	W	LEWIS FARM, INC.	ORIGINAL MAP 594
0.00	7.30	P	SWSE	2	1	N	4	W	JAMES A. LEWIS	169
0.00	36.40	P	SESE	2	1	N	4	W	JAMES A. LEWIS	169
0.00	33.80	P	NENE	10	1	N	4	W	HAROLD WYATT	306
0.00	35.50	P	SENE	10	1	N	4	W	HAROLD WYATT	306
17.50	0.00	S	NESE	10	1	N	4	W	MELVIN L. LOVE	ORIGINAL MAP 539
5.90	0.00	S	SESE	10	1	N	4	W	MELVIN L. LOVE	ORIGINAL MAP 539
0.00	13.20	S	NENE	11	1	N	4	W	DON NORDHOLM	239
0.00	24.00	P	NENE	11	1	N	4	W	JAMES A. LEWIS	169
0.00	0.50	P	NWNE	11	1	N	4	W	JAMES A. LEWIS	169
0.00	3.10	P	NWNE	11	1	N	4	W	DON NORDHOLM	239
0.00	28.90	S	NWNE	11	1	N	4	W	DON NORDHOLM	239
0.00	1.00	P	SWNE	11	1	N	4	W	DON NORDHOLM	239
0.00	25.30	S	SWNE	11	1	N	4	W	DON NORDHOLM	239
0.00	36.40	S	SENE	11	1	N	4	W	DON NORDHOLM	239
0.00	6.50	P	NENW	11	1	N	4	W	TOM DUYCK	678
0.00	6.70	P	NENW	11	1	N	4	W	DON NORDHOLM	239
0.00	14.70	S	NENW	11	1	N	4	W	DON NORDHOLM	239
0.00	2.10	P	NWNW	11	1	N	4	W	HAROLD WYATT	306
0.00	32.50	P	NWNW	11	1	N	4	W	TOM DUYCK	678
0.00	2.20	S	SWNW	11	1	N	4	W	LOUINE LYDA	237
0.00	37.80	S	SWNW	11	1	N	4	W	EUGENE VANDEHEY	102
0.00	0.60	P	SENW	11	1	N	4	W	EUGENE VANDEHEY	102
0.00	2.40	P	SENW	11	1	N	4	W	LOUINE LYDA	237
0.00	7.60	S	SENW	11	1	N	4	W	EUGENE VANDEHEY	102
0.00	7.80	S	SENW	11	1	N	4	W	LOUINE LYDA	237

0.00	8.70	S	SENW	11	1	N	4	W	DON NORDHOLM	239
0.00	3.10	P	NESW	11	1	N	4	W	LOUINE LYDA	237
0.00	31.60	S	NESW	11	1	N	4	W	LOUINE LYDA	237
1.60	0.00	S	NESW	11	1	N	4	W	EUGENE M. VANDEHEY	ORIGINAL MAP 541
0.00	6.90	S	NWSW	11	1	N	4	W	LOUINE LYDA	237
0.00	18.20	P	NWSW	11	1	N	4	W	LOUINE LYDA	237
11.50	0.00	S	NWSW	11	1	N	4	W	MELVIN L. LOVE	ORIGINAL MAP 539
0.00	0.50	S	SWSW	11	1	N	4	W	LOUINE LYDA	237
0.00	4.90	P	SWSW	11	1	N	4	W	LOVE BROS. ENTERPRISES	REVISION (MAP 113)
21.70	0.00	S	SWSW	11	1	N	4	W	MELVIN L. LOVE	ORIGINAL MAP 539
0.00	4.50	P	SESW	11	1	N	4	W	LOUINE LYDA	237
0.00	6.90	P	SESW	11	1	N	4	W	LOVE BROS. ENTERPRISES	REVISION (MAP 113)
0.00	16.50	S	SESW	11	1	N	4	W	LOUINE LYDA	237
12.40	0.00	S	SESW	11	1	N	4	W	MELVIN L. LOVE	ORIGINAL MAP 539
40.00	0.00	S	NESE	11	1	N	4	W	EUGENE M. VANDEHEY	ORIGINAL MAP 541
0.00	1.50	S	NWSE	11	1	N	4	W	LOUINE LYDA	237
36.90	0.00	S	NWSE	11	1	N	4	W	EUGENE M. VANDEHEY	ORIGINAL MAP 541
0.00	0.20	P	SWSE	11	1	N	4	W	LOVE BROS. ENTERPRISES	REVISION (MAP 113)
0.00	5.00	S	SWSE	11	1	N	4	W	LOUINE LYDA	237
0.00	8.60	P	SWSE	11	1	N	4	W	LOUINE LYDA	237
1.70	0.00	S	SWSE	11	1	N	4	W	HENRY LANDAUER	ORIGINAL MAP 540
17.30	0.00	S	SWSE	11	1	N	4	W	EUGENE M. VANDEHEY	ORIGINAL MAP 541
19.20	0.00	S	SESE	11	1	N	4	W	HENRY LANDAUER	ORIGINAL MAP 540
19.60	0.00	S	SESE	11	1	N	4	W	EUGENE M. VANDEHEY	ORIGINAL MAP 541
0.00	11.30	P	NENE	12	1	N	4	W	THOMAS JORGENSON	307
19.30	0.00	P	NENE	12	1	N	4	W	GLEN P. IRELAND	ORIGINAL MAP 586
38.20	0.00	P	NENE	12	1	N	4	W	ROSE YUNKER	ORIGINAL MAP 588
0.00	1.10	S	NWNE	12	1	N	4	W	GERALD I. HERB	245
0.00	9.60	S	NWNE	12	1	N	4	W	MERLE E. PETERS	REVISED (MAP 178)
0.00	10.40	S	NWNE	12	1	N	4	W	EUGENE VANDEHEY	99
1.40	0.00	S	NWNE	12	1	N	4	W	MERLE A. PETERS	ORIGINAL MAP 590
13.00	0.00	P	NWNE	12	1	N	4	W	GLEN P. IRELAND	ORIGINAL MAP 586
1.20	0.00	S	SWNE	12	1	N	4	W	MERLE A. PETERS	ORIGINAL MAP 590
4.70	0.00	P	SWNE	12	1	N	4	W	GLEN P. IRELAND	ORIGINAL MAP 586
21.00	0.00	P	SWNE	12	1	N	4	W	ARTHUR P. IRELAND	ORIGINAL MAP 589
7.10	0.00	P	SENE	12	1	N	4	W	GLEN P. IRELAND	ORIGINAL MAP 586
22.30	0.00	P	SENE	12	1	N	4	W	ARTHUR P. IRELAND	ORIGINAL MAP 589
0.00	1.70	P	NENW	12	1	N	4	W	GERALD I. HERB	245
0.00	5.50	S	NENW	12	1	N	4	W	MERLE E. PETERS	REVISED (MAP 178)
0.00	8.20	S	NENW	12	1	N	4	W	GERALD I. HERB	245
7.80	0.00	S	NENW	12	1	N	4	W	MERLE A. PETERS	ORIGINAL MAP 590
16.50	0.00	S	NENW	12	1	N	4	W	GERALD I. HERB	ORIGINAL MAP 591
0.00	2.30	P	NWNW	12	1	N	4	W	GERALD I. HERB	245
0.00	5.30	S	NWNW	12	1	N	4	W	GERALD I. HERB	245
7.90	0.00	S	NWNW	12	1	N	4	W	MERLE A. PETERS	ORIGINAL MAP 590
23.50	0.00	S	NWNW	12	1	N	4	W	GERALD I. HERB	ORIGINAL MAP 591
0.00	7.10	S	SWNW	12	1	N	4	W	DON NORDHOLM	239
7.60	0.00	S	SWNW	12	1	N	4	W	MERLE A. PETERS	ORIGINAL MAP 590
6.60	0.00	S	SENW	12	1	N	4	W	MERLE A. PETERS	ORIGINAL MAP 590
0.00	35.90	S	NESW	12	1	N	4	W	MEL FINEGAN	345
0.00	23.20	S	NWSW	12	1	N	4	W	MEL FINEGAN	345
16.00	0.00	S	NWSW	12	1	N	4	W	EUGENE M. VANDEHEY	ORIGINAL MAP 541
0.00	16.00	S	SWSW	12	1	N	4	W	MEL FINEGAN	345
2.60	0.00	S	SWSW	12	1	N	4	W	EUGENE M. VANDEHEY	ORIGINAL MAP 541
18.70	0.00	S	SWSW	12	1	N	4	W	HENRY LANDAUER	ORIGINAL MAP 540
0.00	36.60	S	SESW	12	1	N	4	W	MEL FINEGAN	345
27.70	0.00	P	NESE	12	1	N	4	W	ROBERT R. KAUER JR.	ORIGINAL MAP 587
0.00	16.80	S	NWSE	12	1	N	4	W	MEL FINEGAN	345
22.20	0.00	P	NWSE	12	1	N	4	W	ROBERT R. KAUER JR.	ORIGINAL MAP 587
0.00	0.70	P	SWSE	12	1	N	4	W	MEL FINEGAN	345
0.00	19.90	S	SWSE	12	1	N	4	W	MEL FINEGAN	345
17.60	0.00	P	SESE	12	1	N	4	W	ROSE YUNKER	ORIGINAL MAP 588
0.00	0.80	P	NENE	13	1	N	4	W	ROSE YUNKER	REVISION (MAP 170)
0.00	0.20	P	NWNE	13	1	N	4	W	ROSE YUNKER	REVISION (MAP 170)
0.00	1.10	P	NWNE	13	1	N	4	W	MEL FINEGAN	345
0.00	3.70	S	NWNE	13	1	N	4	W	MEL FINEGAN	345
0.00	27.00	P	SWNE	13	1	N	4	W	ROSE YUNKER	REVISION (MAP 170)
0.50	0.00	S	SWNE	13	1	N	4	W	R.B. PAMPLIN JR.	ORIGINAL MAP 548
0.00	27.70	P	SENE	13	1	N	4	W	ROSE YUNKER	REVISION (MAP 170)
0.00	12.70	S	NENW	13	1	N	4	W	MEL FINEGAN	345
0.00	18.70	P	NENW	13	1	N	4	W	MEL FINEGAN	345
7.30	0.00	S	NENW	13	1	N	4	W	R.B. PAMPLIN JR.	ORIGINAL MAP 548
15.40	0.00	S	NWNW	13	1	N	4	W	HENRY LANDAUER	ORIGINAL MAP 540
22.40	0.00	S	NWNW	13	1	N	4	W	R.B. PAMPLIN JR.	ORIGINAL MAP 548
40.00	0.00	S	SWNW	13	1	N	4	W	R.B. PAMPLIN JR.	ORIGINAL MAP 548
0.00	1.20	S	SENW	13	1	N	4	W	MEL FINEGAN	345

37.00	0.00	S	SENW	13	1	N	4	W	R.B. PAMPLIN JR.	ORIGINAL MAP 548
0.00	1.00	S	NESW	13	1	N	4	W	FRANCIS EVERS	133
0.00	32.00	P	NESW	13	1	N	4	W	FRANCIS EVERS	133
7.20	0.00	S	NWSW	13	1	N	4	W	R.B. PAMPLIN JR.	ORIGINAL MAP 542
0.00	2.12	P	SWSW	13	1	N	4	W	ALVIN MEURY	CORRECTED MAP 64
0.00	14.46	S	SWSW	13	1	N	4	W	ALVIN MEURY	CORRECTED MAP 64
14.30	0.00	S	SWSW	13	1	N	4	W	FRED MEURY	ORIGINAL MAP 555
0.00	8.40	S	SESW	13	1	N	4	W	FRANCIS EVERS	133
0.00	18.60	P	SESW	13	1	N	4	W	FRANCIS EVERS	133
2.70	0.00	S	SESW	13	1	N	4	W	FRED MEURY	ORIGINAL MAP 555
6.20	0.00	S	SESW	13	1	N	4	W	FRANCIS A. EVERS	ORIGINAL MAP 553
0.00	17.80	S	NESE	13	1	N	4	W	FRANCIS EVERS	133
0.00	19.50	P	NESE	13	1	N	4	W	FRANCIS EVERS	133
0.00	12.80	S	NWSE	13	1	N	4	W	FRANCIS EVERS	133
0.00	26.70	P	NWSE	13	1	N	4	W	FRANCIS EVERS	133
0.00	6.70	S	SWSE	13	1	N	4	W	FRANCIS EVERS	133
0.00	12.80	P	SWSE	13	1	N	4	W	FRANCIS EVERS	133
19.40	0.00	S	SWSE	13	1	N	4	W	FRANCIS A. EVERS	ORIGINAL MAP 553
0.00	4.80	P	SESE	13	1	N	4	W	FRANCIS EVERS	133
0.00	8.50	S	SESE	13	1	N	4	W	VERNON DUYCK	188
20.00	0.00	S	SESE	13	1	N	4	W	FRANCIS A. EVERS	ORIGINAL MAP 553
0.00	27.90	S	NENE	14	1	N	4	W	LOVE BROS. ENTERPRISES	114
15.40	0.00	S	NENE	14	1	N	4	W	HENRY LANDAUER	ORIGINAL MAP 540
0.00	0.60	P	NWNE	14	1	N	4	W	LOUINE LYDA	237
0.00	1.50	P	NWNE	14	1	N	4	W	HENRY LANDAUER	14
0.00	25.20	S	NWNE	14	1	N	4	W	LOVE BROS. ENTERPRISES	114
3.80	0.00	S	NWNE	14	1	N	4	W	HENRY LANDAUER	ORIGINAL MAP 540
0.00	19.80	S	SWNE	14	1	N	4	W	LOVE BROS. ENTERPRISES	114
13.40	0.00	S	SWNE	14	1	N	4	W	MELVIN L. LOVE	ORIGINAL MAP 538
6.30	0.00	S	SENE	14	1	N	4	W	R.B. PAMPLIN JR.	ORIGINAL MAP 548
23.90	0.00	S	SENE	14	1	N	4	W	MELVIN L. LOVE	ORIGINAL MAP 538
0.00	0.40	P	NENW	14	1	N	4	W	LOVE BROS. ENTERPRISES	114
0.00	28.00	S	NENW	14	1	N	4	W	LOVE BROS. ENTERPRISES	114
0.00	5.70	S	NWNW	14	1	N	4	W	A.E. EVERS	115
4.80	0.00	S	NWNW	14	1	N	4	W	MELVIN L. LOVE	ORIGINAL MAP 539
9.20	0.00	S	NWNW	14	1	N	4	W	KENNETH E. & ROBERTA WILLIS	ORIGINAL MAP 545
0.00	11.55	S	SWNW	14	1	N	4	W	A.E. EVERS	115
2.90	0.00	P	SWNW	14	1	N	4	W	JAMES B. & BERTHA B. GIBSON	ORIGINAL MAP 546
8.50	0.00	S	SWNW	14	1	N	4	W	KENNETH E. & ROBERTA WILLIS	ORIGINAL MAP 545
0.00	0.90	P	SENW	14	1	N	4	W	LOVE BROS. ENTERPRISES	114
0.00	18.20	S	SENW	14	1	N	4	W	LOVE BROS. ENTERPRISES	114
2.30	0.00	S	SENW	14	1	N	4	W	MELVIN L. LOVE	ORIGINAL MAP 538
0.00	1.80	S	NESW	14	1	N	4	W	LOVE BROS. ENTERPRISES	114
0.00	6.40	S	NESW	14	1	N	4	W	AGNES HEESACKER	CONFLICTS, MAP 65
0.00	8.30	P	NESW	14	1	N	4	W	AGNES HEESACKER	CONFLICTS, MAP 65
0.90	0.00	S	NESW	14	1	N	4	W	MELVIN L. LOVE	ORIGINAL MAP 538
18.00	0.00	S	NESW	14	1	N	4	W	JOSEPH F. HEESACKER	ORIGINAL MAP 544
0.00	4.80	S	NWSW	14	1	N	4	W	A.E. EVERS	115
3.40	0.00	P	NWSW	14	1	N	4	W	JAMES LARRY & BONNIE GIBSON	ORIGINAL MAP 547
7.30	0.00	P	NWSW	14	1	N	4	W	JAMES B. & BERTHA B. GIBSON	ORIGINAL MAP 546
12.30	0.00	S	NWSW	14	1	N	4	W	KENNETH E. & ROBERTA WILLIS	ORIGINAL MAP 545
0.00	24.50	P	SWSW	14	1	N	4	W	ROGER RITCHEY	316
2.60	0.00	P	SWSW	14	1	N	4	W	JAMES LARRY & BONNIE GIBSON	ORIGINAL MAP 547
3.80	0.00	P	SWSW	14	1	N	4	W	JAMES B. & BERTHA B. GIBSON	ORIGINAL MAP 546
0.00	0.50	P	SESW	14	1	N	4	W	AGNES HEESACKER	CONFLICTS, MAP 65
0.00	2.10	S	SESW	14	1	N	4	W	AGNES HEESACKER	CONFLICTS, MAP 65
0.00	6.10	P	NESE	14	1	N	4	W	AGNES HEESACKER	CONFLICTS, MAP 65
0.60	0.00	S	NESE	14	1	N	4	W	R.B. PAMPLIN JR.	ORIGINAL MAP 548
0.00	7.40	S	NWSE	14	1	N	4	W	AGNES HEESACKER	CONFLICTS, MAP 65
0.00	19.50	P	NWSE	14	1	N	4	W	AGNES HEESACKER	CONFLICTS, MAP 65
6.50	0.00	S	NWSE	14	1	N	4	W	MELVIN L. LOVE	ORIGINAL MAP 538
0.00	0.60	P	SWSE	14	1	N	4	W	AGNES HEESACKER	CONFLICTS, MAP 65
0.00	3.20	S	SWSE	14	1	N	4	W	AGNES HEESACKER	CONFLICTS, MAP 65
1.70	0.00	P	SWSE	14	1	N	4	W	MARTIN D. HEESACKER	ORIGINAL MAP 537
0.00	2.50	S	SESE	14	1	N	4	W	ALVIN MEURY	CORRECTED MAP 64
0.00	5.18	P	SESE	14	1	N	4	W	ALVIN MEURY	CORRECTED MAP 64
8.30	0.00	P	SESE	14	1	N	4	W	MARTIN D. HEESACKER	ORIGINAL MAP 537
0.00	2.90	P	NENE	15	1	N	4	W	VERNON DUYCK	309
0.00	3.90	S	NENE	15	1	N	4	W	A.E. EVERS	115
0.00	7.90	P	NENE	15	1	N	4	W	LOVE BROS. ENTERPRISES	REVISION (MAP 113)
4.20	0.00	S	NENE	15	1	N	4	W	MELVIN L. LOVE	ORIGINAL MAP 539
0.00	11.50	P	NWNE	15	1	N	4	W	VERNON DUYCK	309
0.00	19.30	P	SWNE	15	1	N	4	W	VERNON DUYCK	309
0.00	7.40	S	SENE	15	1	N	4	W	A.E. EVERS	115
0.00	9.20	P	SENE	15	1	N	4	W	LOVE BROS. ENTERPRISES	REVISION (MAP 113)
0.00	12.60	P	SENE	15	1	N	4	W	VERNON DUYCK	309

0.00	2.30	P	NESE	15	1	N	4	W	VERNON DUYCK	309
0.00	3.60	S	NESE	15	1	N	4	W	A.E. EVERS	115
0.00	5.00	S	NESE	15	1	N	4	W	RAYMOND FARMS % LOVE ENTERPRISES	334
0.00	0.05	P	NWSE	15	1	N	4	W	VERNON DUYCK	309
0.00	3.80	P	SESE	15	1	N	4	W	ROGER RITCHEY	316
0.90	0.00	S	NWSW	16	1	N	4	W	MERTON SAHNOW	ORIGINAL MAP 651
0.00	5.50	S	SWSW	16	1	N	4	W	MERTON SAHNOW	111
15.50	0.00	S	SWSW	16	1	N	4	W	MERTON SAHNOW	ORIGINAL MAP 651
0.60	0.00	S	NESE	17	1	N	4	W	MERTON SAHNOW	ORIGINAL MAP 651
0.00	1.10	S	SWSE	17	1	N	4	W	MERTON SAHNOW	111
4.60	0.00	S	SWSE	17	1	N	4	W	MERTON SAHNOW	ORIGINAL MAP 651
0.00	6.00	S	SESE	17	1	N	4	W	MERTON SAHNOW	111
26.90	0.00	S	SESE	17	1	N	4	W	MERTON SAHNOW	ORIGINAL MAP 651
0.00	1.80	P	NENE	20	1	N	4	W	MERTON SAHNOW	111
0.00	24.10	S	NENE	20	1	N	4	W	MERTON SAHNOW	111
2.60	0.00	S	NENE	20	1	N	4	W	MERTON SAHNOW	ORIGINAL MAP 651
0.00	1.00	P	NWNE	20	1	N	4	W	MERTON SAHNOW	111
0.00	8.70	S	NWNE	20	1	N	4	W	MERTON SAHNOW	111
0.30	0.00	S	NWNE	20	1	N	4	W	MERTON SAHNOW	ORIGINAL MAP 6651
0.00	3.00	S	SWNE	20	1	N	4	W	MERTON SAHNOW	111
0.10	0.00	S	SWNE	20	1	N	4	W	MERTON SAHNOW	ORIGINAL MAP 651
0.00	0.30	P	SENE	20	1	N	4	W	MERTON SAHNOW	111
0.00	13.40	S	SENE	20	1	N	4	W	MERTON SAHNOW	111
20.00	0.00	S	SENE	20	1	N	4	W	MERTON SAHNOW	ORIGINAL MAP 651
11.40	0.00	S	NESE	20	1	N	4	W	MERTON SAHNOW	ORIGINAL MAP 651
0.00	2.90	S	SENE	21	1	N	4	W	MERTON SAHNOW	111
0.00	0.20	P	NENW	21	1	N	4	W	MERTON SAHNOW	111
0.00	8.10	S	NENW	21	1	N	4	W	MERTON SAHNOW	111
0.00	1.50	P	NWNW	21	1	N	4	W	MERTON SAHNOW	111
0.00	25.50	S	NWNW	21	1	N	4	W	MERTON SAHNOW	111
0.00	5.20	P	SWNW	21	1	N	4	W	MERTON SAHNOW	111
0.00	11.00	S	SWNW	21	1	N	4	W	MERTON SAHNOW	111
12.10	0.00	S	SWNW	21	1	N	4	W	MERTON SAHNOW	ORIGINAL MAP 651
0.00	0.20	P	SENW	21	1	N	4	W	MERTON SAHNOW	111
0.00	8.00	S	NESW	21	1	N	4	W	WALTER PARKIN	96
19.50	0.00	S	NESW	21	1	N	4	W	WALTER M. PARKIN	ORIGINAL MAP 657
0.00	0.90	P	NWSW	21	1	N	4	W	WALTER PARKIN	96
0.00	21.90	S	NWSW	21	1	N	4	W	WALTER PARKIN	96
9.40	0.00	S	NWSW	21	1	N	4	W	WALTER M. PARKIN	ORIGINAL MAP 657
2.90	0.00	S	SWSW	21	1	N	4	W	WALTER M. PARKIN	ORIGINAL MAP 65
0.00	1.90	S	SESW	21	1	N	4	W	WALTER PARKIN	96
4.50	0.00	S	SESW	21	1	N	4	W	RICHARD O. ADAMSON	ORIGINAL MAP 653
15.40	0.00	S	SESW	21	1	N	4	W	WALTER M. PARKIN	ORIGINAL MAP 657
17.70	0.00	S	SWSE	21	1	N	4	W	RICHARD O. ADAMSON	ORIGINAL MAP 653
1.00	0.00	S	SESE	21	1	N	4	W	RICHARD O. ADAMSON	ORIGINAL MAP 653
0.00	4.30	P	NENE	23	1	N	4	W	JOHN & LAURIE DUYCK	286
0.00	19.10	S	NENE	23	1	N	4	W	VERNON DUYCK	189
5.00	0.00	S	NENE	23	1	N	4	W	VERNON DUYCK	ORIGINAL MAP 556
0.00	5.70	P	NWNE	23	1	N	4	W	JOHN & LAURIE DUYCK	286
0.00	5.10	P	SWNE	23	1	N	4	W	HERSCHEL BEAUPRE	171
7.10	0.00	P	SWNE	23	1	N	4	W	HERSCHEL E. BEAUPRE	ORIGINAL MAP 535
0.00	2.80	S	SENE	23	1	N	4	W	ANGELO TOPPANO	175
0.00	4.10	P	SENE	23	1	N	4	W	ANGELO TOPPANO	175
2.90	0.00	P	SENE	23	1	N	4	W	HERSCHEL E. BEAUPRE	ORIGINAL MAP 535
9.60	0.00	S	SENE	23	1	N	4	W	LOUIS JUNKER JR.	ORIGINAL MAP 536
0.00	12.30	P	NESE	23	1	N	4	W	CARL MURPHY	314
8.40	0.00	P	NESE	23	1	N	4	W	ARNOLD E. GOFF	ORIGINAL MAP 534
0.00	0.70	P	SESE	23	1	N	4	W	GLEN WALTERS NURSERY	194
0.00	12.60	P	SESE	23	1	N	4	W	CARL MURPHY	314
1.00	0.00	P	SESE	23	1	N	4	W	ARNOLD E. GOFF	ORIGINAL MAP 534
2.50	0.00	P	SESE	23	1	N	4	W	FORREST E. BUMP	ORIGINAL MAP 549
0.00	2.35	P	NENE	24	1	N	4	W	J.M. VAN DYKE	30
1.80	0.00	S	NENE	24	1	N	4	W	FRANCIS A. EVERS	ORIGINAL MAP 553
8.50	0.00	P	NENE	24	1	N	4	W	J.M. VAN DYKE	ORIGINAL MAP 551
18.30	0.00	P	NENE	24	1	N	4	W	FRANCIS A. EVERS	ORIGINAL MAP 552
0.00	28.60	P	NWNE	24	1	N	4	W	FRANCIS EVERS	132
2.20	0.00	S	NWNE	24	1	N	4	W	FRANCIS A. EVERS	ORIGINAL MAP 553
4.90	0.00	P	NWNE	24	1	N	4	W	FRANCIS A. EVERS	ORIGINAL MAP 552
0.00	31.00	P	SWNE	24	1	N	4	W	FRANCIS EVERS	132
6.60	0.00	P	SWNE	24	1	N	4	W	FRANCIS A. EVERS	ORIGINAL MAP 522
0.00	1.13	P	SENE	24	1	N	4	W	J.M. VAN DYKE	30
0.00	20.60	P	SENE	24	1	N	4	W	FRANCIS EVERS	132
20.20	0.00	P	SENE	24	1	N	4	W	FRANCIS A. EVERS	ORIGINAL MAP 552
0.00	0.20	P	NENW	24	1	N	4	W	FRANCIS EVERS	133
0.00	0.30	S	NENW	24	1	N	4	W	FRANCIS EVERS	133
0.00	4.50	S	NENW	24	1	N	4	W	WILFRED PETERS	134

0.00	15.90	P	NENW	24	1	N	4	W	FRANCIS EVERS	132
0.40	0.00	S	NENW	24	1	N	4	W	FRANCIS A. EVERS	ORIGINAL MAP 553
13.40	0.00	S	NENW	24	1	N	4	W	WILFRED PETERS	ORIGINAL MAP 554
0.00	1.00	P	NWNW	24	1	N	4	W	VERNON DUYCK	189
0.00	2.60	S	NWNW	24	1	N	4	W	WILFRED PETERS	134
0.00	6.60	P	NWNW	24	1	N	4	W	ANGELO TOPPANO	175
0.00	13.10	S	NWNW	24	1	N	4	W	VERNON DUYCK	189
6.60	0.00	S	NWNW	24	1	N	4	W	WILFRED PETERS	ORIGINAL MAP 554
0.00	0.60	S	SWNW	24	1	N	4	W	WILFRED PETERS	134
0.00	8.40	P	SWNW	24	1	N	4	W	WILFRED PETERS	134
0.00	15.60	P	SWNW	24	1	N	4	W	ANGELO TOPPANO	175
5.40	0.00	S	SWNW	24	1	N	4	W	LOUIS JUNKER JR.	ORIGINAL MAP 536
0.00	1.10	S	SENW	24	1	N	4	W	WILFRED PETERS	134
0.00	14.60	P	SENW	24	1	N	4	W	WILFRED PETERS	134
0.00	18.50	P	SENW	24	1	N	4	W	FRANCIS EVERS	132
9.80	0.00	P	NESW	24	1	N	4	W	ARNOLD E. GOFF	ORIGINAL MAP 534
11.90	0.00	P	NESW	24	1	N	4	W	JOSEPH F. HEESACKER	ORIGINAL MAP 533
3.20	0.00	P	NWSW	24	1	N	4	W	JOSEPH F. HEESACKER	ORIGINAL MAP 533
26.50	0.00	P	NWSW	24	1	N	4	W	ARNOLD E. GOFF	ORIGINAL MAP 534
0.00	3.01	P	SWSW	24	1	N	4	W	HERB FRANKE	318
0.00	4.70	P	SWSW	24	1	N	4	W	GLEN WALTERS NURSERY	194
2.40	0.00	P	SWSW	24	1	N	4	W	FORREST E. BUMP	ORIGINAL MAP 549
4.50	0.00	P	SWSW	24	1	N	4	W	ARNOLD E. GOFF	ORIGINAL MAP 534
9.30	0.00	P	SWSW	24	1	N	4	W	JOSEPH F. HEESACKER	ORIGINAL MAP 533
29.00	0.00	P	SESW	24	1	N	4	W	JOSEPH F. HEESACKER	ORIGINAL MAP 533
0.00	10.20	P	NESE	24	1	N	4	W	FRANCIS EVERS	132
0.00	17.69	P	NESE	24	1	N	4	W	DARWIN CROP	29
11.10	0.00	P	NESE	24	1	N	4	W	DARWIN J. CROP	ORIGINAL MAP 531
0.00	3.90	P	NWSE	24	1	N	4	W	FRANCIS EVERS	132
0.00	7.10	P	NWSE	24	1	N	4	W	J. JANE TRUSTEE, VANDYKE	120
0.00	7.40	P	NWSE	24	1	N	4	W	J. JANE TRUSTEE VANDYKE	154
5.00	0.00	P	NWSE	24	1	N	4	W	DARWIN J. CROP	ORIGINAL MAP 531
0.00	15.20	P	SWSE	24	1	N	4	W	J. JANE TRUSTEE, VANDYKE	120
0.00	15.80	P	SWSE	24	1	N	4	W	J. JANE TRUSTEE VANDYKE	154
10.30	0.00	P	SWSE	24	1	N	4	W	DARWIN J. CROP	ORIGINAL MAP 531
13.00	0.00	P	SWSE	24	1	N	4	W	STANLEY P. VAN DYKE	ORIGINAL MAP 532
0.00	18.39	P	SESE	24	1	N	4	W	DARWIN CROP	29
1.10	0.00	P	SESE	24	1	N	4	W	J.C. CROP	ORIGINAL MAP 529
20.20	0.00	P	SESE	24	1	N	4	W	DARWIN J. CROP	ORIGINAL MAP 531
0.00	6.90	P	NENE	25	1	N	4	W	MAE SPIESSCHAERT	339
0.00	8.68	P	NENE	25	1	N	4	W	DARWIN CROP	29
0.70	0.00	P	NENE	25	1	N	4	W	J.C. CROP	ORIGINAL MAP 529
3.50	0.00	P	NENE	25	1	N	4	W	DARWIN J. CROP	ORIGINAL MAP 531
18.00	0.00	S	NENE	25	1	N	4	W	GEORGE SPIESSCHAERT	ORIGINAL MAP 530
0.00	1.86	P	NWNE	25	1	N	4	W	DARWIN CROP	29
0.00	3.30	P	NWNE	25	1	N	4	W	J. JANE TRUSTEE VANDYKE	154
0.00	3.30	P	NWNE	25	1	N	4	W	J. JANE TRUSTEE, VANDYKE	120
0.00	4.10	P	NWNE	25	1	N	4	W	MAE SPIESSCHAERT	339
1.90	0.00	P	NWNE	25	1	N	4	W	DARWIN J. CROP	ORIGINAL MAP 531
0.00	1.80	P	SWNE	25	1	N	4	W	MAE SPIESSCHAERT	339
0.00	6.20	P	SWNE	25	1	N	4	W	RICK HORDICHOK	218
6.30	0.00	P	SWNE	25	1	N	4	W	VAN DYKE SEED CO, INC.	ORIGINAL MAP 543
14.40	0.00	S	SWNE	25	1	N	4	W	GEORGE SPIESSCHAERT	ORIGINAL MAP 530
0.00	12.90	P	SENE	25	1	N	4	W	ROD VANDERZANDEN	130
0.00	13.80	P	SENE	25	1	N	4	W	MAE SPIESSCHAERT	339
2.20	0.00	S	SENE	25	1	N	4	W	GEORGE SPIESSCHAERT	ORIGINAL MAP 530
7.50	0.00	P	SENE	25	1	N	4	W	VAN DYKE SEED CO, INC.	ORIGINAL MAP 543
0.00	1.40	S	NWNW	25	1	N	4	W	ELMER VANDEHEY	66
0.00	2.40	P	NWNW	25	1	N	4	W	ELMER VANDEHEY	66
0.00	3.44	P	NWNW	25	1	N	4	W	HERB FRANKE	318
3.30	0.00	P	NWNW	25	1	N	4	W	FORREST E. BUMP	ORIGINAL MAP 549
0.00	6.90	P	SWNW	25	1	N	4	W	RICK HORDICHOK	218
0.00	14.00	P	SWNW	25	1	N	4	W	MAE SPIESSCHAERT	339
0.00	14.70	S	SWNW	25	1	N	4	W	ELMER VANDEHEY	66
0.00	12.10	P	SENW	25	1	N	4	W	MAE SPIESSCHAERT	339
0.00	13.30	P	SENW	25	1	N	4	W	RICK HORDICHOK	218
9.40	0.00	S	SENW	25	1	N	4	W	GEORGE SPIESSCHAERT	ORIGINAL MAP 530
0.00	8.90	P	NESW	25	1	N	4	W	DOAK GRIFFITH	217
0.00	11.10	P	NESW	25	1	N	4	W	VAN DYKE SEED CO.	336
0.00	11.40	P	NESW	25	1	N	4	W	MAE SPIESSCHAERT	339
3.10	0.00	S	NESW	25	1	N	4	W	GEORGE SPIESSCHAERT	ORIGINAL MAP 530
5.90	5.90	P	NESW	25	1	N	4	W	JANET MULLEN	216
0.00	3.70	S	NWSW	25	1	N	4	W	ELMER VANDEHEY	66
0.00	4.20	P	NWSW	25	1	N	4	W	DOAK GRIFFITH	217
0.00	4.30	P	NWSW	25	1	N	4	W	VAN DYKE SEED CO.	336
0.00	7.30	P	NWSW	25	1	N	4	W	MAE SPIESSCHAERT	339

5.20	5.20	P	NWSW	25	1	N	4	W	JANET MULLEN	216
0.00	6.40	P	SWSW	25	1	N	4	W	MAE SPIESSCHAERT	339
0.00	19.20	P	SESW	25	1	N	4	W	MAE SPIESSCHAERT	339
1.20	0.00	S	SESW	25	1	N	4	W	GEORGE SPIESSCHAERT	ORIGINAL MAP 530
0.00	20.40	P	NESE	25	1	N	4	W	ROD VANDERZANDEN	130
12.40	0.00	P	NESE	25	1	N	4	W	VAN DYKE SEED CO, INC.	ORIGINAL MAP 543
0.00	2.20	P	NWSE	25	1	N	4	W	DOAK GRIFFITH	217
0.00	14.60	P	NWSE	25	1	N	4	W	VAN DYKE SEED CO.	336
9.90	0.00	S	NWSE	25	1	N	4	W	GEORGE SPIESSCHAERT	ORIGINAL MAP 530
11.00	0.00	P	NWSE	25	1	N	4	W	VAN DYKE SEED CO, INC.	ORIGINAL MAP 543
0.00	2.10	P	SWSE	25	1	N	4	W	FOREST GROVE HIGH SCHOOL	252
0.00	6.70	P	SWSE	25	1	N	4	W	MAE SPIESSCHAERT	339
12.00	0.00	S	SWSE	25	1	N	4	W	GEORGE SPIESSCHAERT	ORIGINAL MAP 530
0.00	4.20	P	SESE	25	1	N	4	W	FOREST GROVE HIGH SCHOOL	252
0.00	1.60	P	NENE	26	1	N	4	W	ELMER VANDEHEY	66
0.00	2.60	S	NENE	26	1	N	4	W	ELMER VANDEHEY	66
11.80	0.00	P	NENE	26	1	N	4	W	FORREST E. BUMP	ORIGINAL MAP 549
0.00	2.30	S	SENE	26	1	N	4	W	ELMER VANDEHEY	66
0.00	7.50	S	NESE	26	1	N	4	W	ELMER VANDEHEY	66
5.90	0.00	S	NESW	27	1	N	4	W	JOHN D. PETSHOW	ORIGINAL MAP 652
21.80	0.00	S	NWSE	27	1	N	4	W	JOHN D. PETSHOW	ORIGINAL MAP 652
0.00	7.30	P	SWSE	27	1	N	4	W	GAIL SHEELAR	197
0.00	11.80	S	SWSE	27	1	N	4	W	GAIL SHEELAR	197
8.50	0.00	S	SWSE	27	1	N	4	W	JOHN D. PETSHOW	ORIGINAL MAP 652
0.00	9.20	S	SESE	27	1	N	4	W	GAIL SHEELAR	197
6.40	0.00	S	NENE	28	1	N	4	W	RICHARD O. ADAMSON	ORIGINAL MAP 653
15.20	0.00	S	NWNE	28	1	N	4	W	RICHARD O. ADAMSON	ORIGINAL MAP 653
5.20	0.00	S	NENW	28	1	N	4	W	RICHARD O. ADAMSON	ORIGINAL MAP 653
0.00	27.70	S	NENE	34	1	N	4	W	GAIL SHEELAR	197
9.90	0.00	S	NENE	34	1	N	4	W	SCOTT & SHEELAR	ORIGINAL MAP 479
0.00	2.40	P	NWNE	34	1	N	4	W	GAIL SHEELAR	197
0.00	3.60	S	NWNE	34	1	N	4	W	RI-MAR FARMS	195
0.00	4.80	S	NWNE	34	1	N	4	W	GAIL SHEELAR	197
0.00	12.30	S	NWNE	34	1	N	4	W	OREGON GARDEN PRODUCTS	347
1.90	0.00	S	NWNE	34	1	N	4	W	SCOTT & SHEELAR	ORIGINAL MAP 479
0.00	31.50	S	SWNE	34	1	N	4	W	RI-MAR FARMS	195
3.20	0.00	S	SWNE	34	1	N	4	W	DONALD W. SULLIVAN	ORIGINAL MAP 450
13.00	0.00	S	SENE	34	1	N	4	W	DONALD W. SULLIVAN	ORIGINAL MAP 450
23.00	0.00	S	SENE	34	1	N	4	W	SCOTT & SHEELAR	ORIGINAL MAP 479
0.00	4.20	S	SENW	34	1	N	4	W	RI-MAR FARMS	195
0.00	2.40	S	NESW	34	1	N	4	W	RI-MAR FARMS	195
0.00	1.60	P	NESE	34	1	N	4	W	KEITH HAIGHT	244
0.00	1.80	S	NESE	34	1	N	4	W	KEITH HAIGHT	244
0.50	0.00	S	NESE	34	1	N	4	W	CLIFFORD SOUTHARD	ORIGINAL MAP 449
1.50	0.00	S	NESE	34	1	N	4	W	SCOTT & SHEELAR	ORIGINAL MAP 479
26.10	0.00	S	NESE	34	1	N	4	W	DONALD W. SULLIVAN	ORIGINAL MAP 450
0.00	0.70	P	NWSE	34	1	N	4	W	JOHN KANE	284
0.00	19.20	S	NWSE	34	1	N	4	W	RI-MAR FARMS	195
0.30	0.00	S	NWSE	34	1	N	4	W	CLIFFORD SOUTHARD	ORIGINAL MAP 449
7.70	0.00	S	NWSE	34	1	N	4	W	DONALD W. SULLIVAN	ORIGINAL MAP 450
0.00	14.10	P	SWSE	34	1	N	4	W	JOHN KANE	284
6.10	0.00	S	SWSE	34	1	N	4	W	CLIFFORD SOUTHARD	ORIGINAL MAP 449
0.00	12.30	S	SESE	34	1	N	4	W	KEITH HAIGHT	244
28.10	0.00	S	SESE	34	1	N	4	W	CLIFFORD SOUTHARD	ORIGINAL MAP 449
5.60	0.00	S	SWNE	35	1	N	4	W	SCOTT & SHEELAR	ORIGINAL MAP 479
7.00	0.00	S	SENE	35	1	N	4	W	ROBERT W. & JANET WISMER	ORIGINAL MAP 542
5.60	0.00	S	NENW	35	1	N	4	W	SCOTT & SHEELAR	ORIGINAL MAP 479
20.60	0.00	S	NWNW	35	1	N	4	W	SCOTT & SHEELAR	ORIGINAL MAP 479
41.30	0.00	S	SWNW	35	1	N	4	W	SCOTT & SHEELAR	ORIGINAL MAP 479
37.70	0.00	S	SENW	35	1	N	4	W	SCOTT & SHEELAR	ORIGINAL MAP 479
40.00	0.00	S	NESW	35	1	N	4	W	SCOTT & SHEELAR	ORIGINAL MAP 479
0.00	0.30	S	NWSW	35	1	N	4	W	KEITH HAIGHT	244
0.00	1.60	P	NWSW	35	1	N	4	W	KEITH HAIGHT	244
34.50	0.00	S	NWSW	35	1	N	4	W	SCOTT & SHEELAR	ORIGINAL MAP 479
10.10	0.00	S	SWSW	35	1	N	4	W	SCOTT & SHEELAR	ORIGINAL MAP 479
10.90	0.00	P	SWSW	35	1	N	4	W	DONALD H. SCOTT	ORIGINAL MAP 448
15.00	0.00	S	SWSW	35	1	N	4	W	CLIFFORD SOUTHARD	ORIGINAL MAP 449
0.30	0.00	P	SESW	35	1	N	4	W	DONALD H. SCOTT	ORIGINAL MAP 448
26.60	0.00	S	SESW	35	1	N	4	W	SCOTT & SHEELAR	ORIGINAL MAP 479
4.80	0.00	S	NESE	35	1	N	4	W	ROBERT W. & JANET WISMER	ORIGINAL MAP 542
11.50	0.00	S	NESE	35	1	N	4	W	SCOTT & SHEELAR	ORIGINAL MAP 479
39.20	0.00	S	NWSE	35	1	N	4	W	SCOTT & SHEELAR	ORIGINAL MAP 479
28.80	0.00	S	SWSE	35	1	N	4	W	SCOTT & SHEELAR	ORIGINAL MAP 479
0.00	23.10	S	SESE	35	1	N	4	W	GAIL SHEELAR	196
11.10	0.00	S	SESE	35	1	N	4	W	SCOTT & SHEELAR	ORIGINAL MAP 479

0.00	0.60	P	NENE	36	1	N	4	W	FOREST GROVE HIGH SCHOOL	252
0.00	8.30	P	NWNE	36	1	N	4	W	FOREST GROVE HIGH SCHOOL	252
30.20	0.00	S	SWNW	36	1	N	4	W	ROBERT W. & JANET WISMER	ORIGINAL MAP 542
6.90	0.00	S	SENW	36	1	N	4	W	ROBERT W. & JANET WISMER	ORIGINAL MAP 542
6.10	0.00	S	NWSW	36	1	N	4	W	ROBERT W. & JANET WISMER	ORIGINAL MAP 542
0.00	0.30	P	SWSW	36	1	N	4	W	GAIL SHEELAR	196
0.00	13.30	S	SWSW	36	1	N	4	W	GAIL SHEELAR	196
6.00	0.00	S	SWNW	7	1	S	2	W	CARL A. PIERSON	ORIGINAL MAP 385
0.20	0.00	S	SENW	7	1	S	2	W	CARL A. PIERSON	ORIGINAL MAP 385
2.70	0.00	S	NESW	7	1	S	2	W	CARL A. PIERSON	ORIGINAL MAP 385
4.00	0.00	S	NESW	7	1	S	2	W	ANTON NUSSBAUMER	ORIGINAL MAP 387
7.10	0.00	P	NESW	7	1	S	2	W	DOUGLAS N. MORILON	ORIGINAL MAP 386
11.00	0.00	S	NESW	7	1	S	2	W	DOUGLAS N. MORILON	ORIGINAL MAP 386
0.10	0.00	P	NWSW	7	1	S	2	W	DOUGLAS N. MORILON	ORIGINAL MAP 386
0.50	0.00	S	NWSW	7	1	S	2	W	DOUGLAS N. MORILON	ORIGINAL MAP 386
23.40	0.00	S	NWSW	7	1	S	2	W	CARL A. PIERSON	ORIGINAL MAP 385
0.00	2.28	S	SWSW	7	1	S	2	W	KRAHMER AND SONS	67
0.00	2.30	P	SWSW	7	1	S	2	W	FOREST HILLS FARMS	82
0.00	13.00	S	SWSW	7	1	S	2	W	FOREST HILLS FARMS	82
0.00	6.05	S	SESW	7	1	S	2	W	KRAHMER AND SONS	67
13.00	0.00	S	SESW	7	1	S	2	W	ANTON NUSSBAUMER	ORIGINAL MAP 387
0.10	0.00	S	NESE	7	1	S	2	W	ANTON NUSSBAUMER	ORIGINAL MAP 387
5.00	0.00	S	NWSE	7	1	S	2	W	ANTON NUSSBAUMER	ORIGINAL MAP 387
4.00	0.00	P	SWSE	7	1	S	2	W	ANTON NUSSBAUMER	ORIGINAL MAP 387
34.80	0.00	S	SWSE	7	1	S	2	W	ANTON NUSSBAUMER	ORIGINAL MAP 387
0.30	0.00	S	SESE	7	1	S	2	W	ANTON NUSSBAUMER	ORIGINAL MAP 387
7.10	0.00	S	SESE	8	1	S	2	W	F.A. WAIBEL	ORIGINAL MAP 392
14.30	0.00	S	NENW	16	1	S	2	W	MERIWETHER GOLF COURSE	ORIGINAL MAP 669
8.60	0.00	S	NWNW	16	1	S	2	W	MERIWETHER GOLF COURSE	ORIGINAL MAP 669
10.60	0.00	S	SWNW	16	1	S	2	W	MERIWETHER GOLF COURSE	ORIGINAL MAP 669
10.30	0.00	S	SENW	16	1	S	2	W	MERIWETHER GOLF COURSE	ORIGINAL MAP 669
6.20	0.00	S	NESW	16	1	S	2	W	MERIWETHER GOLF COURSE	ORIGINAL MAP 669
26.30	0.00	S	NWSW	16	1	S	2	W	MERIWETHER GOLF COURSE	ORIGINAL MAP 669
25.80	0.00	S	SWSW	16	1	S	2	W	MERIWETHER GOLF COURSE	ORIGINAL MAP 669
18.90	0.00	S	SESW	16	1	S	2	W	MERIWETHER GOLF COURSE	ORIGINAL MAP 669
0.70	0.00	S	NWSE	16	1	S	2	W	MERIWETHER GOLF COURSE	ORIGINAL MAP 669
12.30	0.00	S	SWSE	16	1	S	2	W	MERIWETHER GOLF COURSE	ORIGINAL MAP 669
2.40	0.00	S	NENE	17	1	S	2	W	F.A. WAIBEL	ORIGINAL MAP 392
0.00	2.80	P	NWNW	17	1	S	2	W	LAWRENCE WAIBEL	182
0.00	9.60	P	NWNW	17	1	S	2	W	LAWRENCE WAIBEL	327
0.00	6.30	S	SWNW	17	1	S	2	W	LAWRENCE WAIBEL	182
0.00	6.80	P	SWNW	17	1	S	2	W	LAWRENCE WAIBEL	182
5.00	0.00	S	SWNW	17	1	S	2	W	LAWRENCE L. WAIBEL	ORIGINAL MAP 584
0.00	9.90	S	NWSW	17	1	S	2	W	LAWRENCE WAIBEL	182
0.00	8.39	S	SESW	17	1	S	2	W	LICORICE LANE	328
1.00	0.00	S	NESE	17	1	S	2	W	MERIWETHER GOLF COURSE	ORIGINAL MAP 669
0.00	2.50	S	SWSE	17	1	S	2	W	LICORICE LANE	328
0.00	1.20	P	NENE	18	1	S	2	W	LAWRENCE WAIBEL	182
0.00	3.90	S	NENE	18	1	S	2	W	LAWRENCE WAIBEL	182
1.30	0.00	P	NENE	18	1	S	2	W	ANTON NUSSBAUMER	ORIGINAL MAP 387
8.90	0.00	S	NENE	18	1	S	2	W	ANTON NUSSBAUMER	ORIGINAL MAP 387
0.00	0.21	S	NWNE	18	1	S	2	W	KRAHMER AND SONS	67
1.00	0.00	S	NWNE	18	1	S	2	W	VICTOR S. MADSEN	ORIGINAL MAP 388
2.70	0.00	P	NWNE	18	1	S	2	W	ANTON NUSSBAUMER	ORIGINAL MAP 387
28.10	0.00	S	NWNE	18	1	S	2	W	ANTON NUSSBAUMER	ORIGINAL MAP 387
0.00	1.31	S	SWNE	18	1	S	2	W	KRAHMER AND SONS	67
0.00	3.00	P	SWNE	18	1	S	2	W	THOMAS RADOMSKI	670
1.20	0.00	P	SWNE	18	1	S	2	W	ANTON NUSSBAUMER	ORIGINAL MAP 387
1.40	0.00	S	SWNE	18	1	S	2	W	VICTOR S. MADSEN	ORIGINAL MAP 388
1.80	0.00	S	SWNE	18	1	S	2	W	ANTON NUSSBAUMER	ORIGINAL MAP 387
13.70	0.00	P	SWNE	18	1	S	2	W	ROJER J. MADSEN	ORIGINAL MAP 389
0.00	0.40	P	SENE	18	1	S	2	W	LAWRENCE WAIBEL	182
0.00	5.50	S	SENE	18	1	S	2	W	LAWRENCE WAIBEL	182
0.00	1.20	S	NENW	18	1	S	2	W	KRAHMER AND SONS	67
8.00	0.00	S	NENW	18	1	S	2	W	ANTON NUSSBAUMER	ORIGINAL MAP 387
25.80	0.00	S	NENW	18	1	S	2	W	VICTOR S. MADSEN	ORIGINAL MAP 388
0.00	1.92	S	NWNW	18	1	S	2	W	KRAHMER AND SONS	67
6.20	0.00	S	NWNW	18	1	S	2	W	VICTOR S. MADSEN	ORIGINAL MAP 388
0.00	2.81	S	SWNW	18	1	S	2	W	KRAHMER AND SONS	67
0.00	3.42	S	SENW	18	1	S	2	W	KRAHMER AND SONS	67
0.00	3.70	P	SENW	18	1	S	2	W	THOMAS RADOMSKI	670
15.60	0.00	S	SENW	18	1	S	2	W	VICTOR S. MADSEN	ORIGINAL MAP 388
0.00	1.30	P	NESW	18	1	S	2	W	THOMAS RADOMSKI	670
0.00	8.20	P	NESW	18	1	S	2	W	HENRY STOFFER	192
0.00	1.60	S	NESE	18	1	S	2	W	LAWRENCE WAIBEL	182
0.00	1.90	P	NESE	18	1	S	2	W	LAWRENCE WAIBEL	182

5.90	0.00	P	NESE	18	1	S	2	W	ROJER J. MADSEN	ORIGINAL MAP 389
0.00	4.00	P	NWSE	18	1	S	2	W	THOMAS RADOMSKI	670
7.30	0.00	P	NWSE	18	1	S	2	W	ROGER J. MADSEN	ORIGINAL MAP 389
0.00	11.87	S	NWNE	20	1	S	2	W	LICORICE LANE	328
0.00	3.80	S	NENW	20	1	S	2	W	LICORICE LANE	328
0.70	0.00	S	NWSE	20	1	S	2	W	DR. OTTO L. LOEHDEN	ORIGINAL MAP 393
8.80	0.00	S	SWSE	20	1	S	2	W	DR. OTTO L. LOEHDEN	ORIGINAL MAP 393
38.00	0.00	S	SESE	20	1	S	2	W	DR. OTTO L. LOEHDEN	ORIGINAL MAP 393
21.20	0.00	S	NWNE	21	1	S	2	W	LEAF INVESTMENT COMPANY	ORIGINAL MAP 391
31.30	0.00	S	SWNE	21	1	S	2	W	LEAF INVESTMENT COMPANY	ORIGINAL MAP 391
2.50	0.00	S	NENW	21	1	S	2	W	MERIWETHER GOLF COURSE	ORIGINAL MAP 669
26.00	0.00	S	NENW	21	1	S	2	W	LEAF INVESTMENT COMPANY	ORIGINAL MAP 391
34.20	0.00	S	SENW	21	1	S	2	W	LEAF INVESTMENT COMPANY	ORIGINAL MAP 391
1.60	0.00	S	NESW	21	1	S	2	W	LEAF INVESTMENT COMPANY	ORIGINAL MAP 391
0.00	16.60	P	SESW	21	1	S	2	W	IVAN & LAURA JENSEN	675
0.00	1.10	P	NESE	21	1	S	2	W	FRED THURNHEER	180
0.00	30.10	S	NESE	21	1	S	2	W	FRED THURNHEER	180
0.00	0.20	S	NWSE	21	1	S	2	W	FRED THURNHEER	180
10.20	0.00	S	NWSE	21	1	S	2	W	LEAF INVESTMENT COMPANY	ORIGINAL MAP 391
0.00	0.10	P	SWSE	21	1	S	2	W	MARIE WATTS % MARVIN DECKER	292
0.00	0.90	P	SWSE	21	1	S	2	W	JOHN WANDELL	299
0.00	1.40	S	SWSE	21	1	S	2	W	MARIE WATTS % MARVIN DECKER	292
0.00	2.40	S	SWSE	21	1	S	2	W	FRED THURNHEER	180
0.00	8.70	P	SWSE	21	1	S	2	W	IVAN & LAURA JENSEN	675
0.00	1.70	P	SESE	21	1	S	2	W	MARIE WATTS % MARVIN DECKER	292
0.00	3.00	S	SESE	21	1	S	2	W	MARIE WATTS % MARVIN DECKER	292
0.00	12.60	S	SESE	21	1	S	2	W	FRED THURNHEER	180
0.00	0.40	P	NENE	28	1	S	2	W	MARIE WATTS % MARVIN DECKER	292
0.00	5.80	S	NWNE	28	1	S	2	W	MARIE WATTS % MARVIN DECKER	292
0.00	6.20	P	NWNE	28	1	S	2	W	JOHN WANDELL	299
0.00	8.70	P	NWNE	28	1	S	2	W	MARIE WATTS % MARVIN DECKER	292
0.00	18.10	P	NENW	28	1	S	2	W	JOHN WANDELL	299
0.00	0.50	P	NWNW	28	1	S	2	W	JOHN WANDELL	299
17.80	0.00	S	NWNW	28	1	S	2	W	DR. OTTO L. LOEHDEN	ORIGINAL MAP 393
0.00	2.30	S	SWNW	28	1	S	2	W	VINCENT & PAULINE VANDEHEY	U-10
16.20	0.00	S	SWNW	28	1	S	2	W	LOREN REHSE	ORIGINAL MAP 394
0.00	2.70	S	SENW	28	1	S	2	W	VINCENT & PAULINE VANDEHEY	U-10
1.00	0.00	S	NESW	28	1	S	2	W	MARIE S. WATTS	ORIGINAL MAP 397
5.40	0.00	S	NESW	28	1	S	2	W	A. IVAN JENSEN JR.	ORIGINAL MAP 395
14.50	0.00	S	NESW	28	1	S	2	W	RON TANKERSLEY	ORIGINAL MAP 396
0.10	0.00	S	NWSW	28	1	S	2	W	RON TANKERSLEY	ORIGINAL MAP 396
0.40	0.00	S	NWSW	28	1	S	2	W	LOREN REHSE	ORIGINAL MAP 394
2.90	0.00	S	NWSW	28	1	S	2	W	A. IVAN JENSEN JR.	ORIGINAL MAP 395
7.10	0.00	S	NWSW	28	1	S	2	W	MARIE S. WATTS	ORIGINAL MAP 397
0.00	5.20	S	SWSW	28	1	S	2	W	MRS. LEO GOLDSMITH	U-11
0.90	0.00	S	SWSW	28	1	S	2	W	MARIE S. WATTS	ORIGINAL MAP 397
0.00	3.70	S	SESW	28	1	S	2	W	MRS. LEO GOLDSMITH	U-11
2.60	0.00	S	SESW	28	1	S	2	W	LOYAL L. DAVIS	ORIGINAL MAP 398
2.40	0.00	S	NESE	28	1	S	2	W	RON TANKERSLEY	ORIGINAL MAP 396
16.40	0.00	S	NWSE	28	1	S	2	W	RON TANKERSLEY	ORIGINAL MAP 396
0.10	0.00	S	SWSE	28	1	S	2	W	LOYAL L. DAVIS	ORIGINAL MAP 398
2.40	0.00	P	NENE	29	1	S	2	W	LOREN REHSE	ORIGINAL MAP 394
3.80	0.00	S	NENE	29	1	S	2	W	LOREN REHSE	ORIGINAL MAP 394
19.70	0.00	S	NENE	29	1	S	2	W	DR. OTTO L. LOEHDEN	ORIGINAL MAP 393
3.10	0.00	S	NWNE	29	1	S	2	W	LOREN REHSE	ORIGINAL MAP 394
3.60	0.00	P	NWNE	29	1	S	2	W	LOREN REHSE	ORIGINAL MAP 394
8.00	0.00	S	NWNE	29	1	S	2	W	DR. OTTO L. LOEHDEN	ORIGINAL MAP 393
34.30	0.00	S	SWNE	29	1	S	2	W	LOREN REHSE	ORIGINAL MAP 394
35.30	0.00	S	SENE	29	1	S	2	W	LOREN REHSE	ORIGINAL MAP 394
2.10	0.00	P	NENW	29	1	S	2	W	LOREN REHSE	ORIGINAL MAP 394
3.10	0.00	S	NENW	29	1	S	2	W	LOREN REHSE	ORIGINAL MAP 394
23.20	0.00	S	SENW	29	1	S	2	W	LOREN REHSE	ORIGINAL MAP 394
0.00	3.00	S	NESW	29	1	S	2	W	DEWAYNE HEIKES FARMS	200
0.00	4.60	P	NESW	29	1	S	2	W	DEWAYNE HELKES FARMS	200
16.10	0.00	S	NESW	29	1	S	2	W	LOREN REHSE	ORIGINAL MAP 394
0.00	11.80	P	SWSW	29	1	S	2	W	DEWAYNE HELKES FARMS	200
0.00	0.50	S	SESW	29	1	S	2	W	DEWAYNE HEIKES FARMS	343
0.00	7.30	P	SESW	29	1	S	2	W	DEWAYNE HELKES FARMS	200
0.00	25.30	S	SESW	29	1	S	2	W	DEWAYNE HELKES FARMS	200
1.70	0.00	S	NESE	29	1	S	2	W	LOREN REHSE	ORIGINAL MAP 394
0.00	1.30	P	NWSE	29	1	S	2	W	DEWAYNE HELKES FARMS	200
4.70	0.00	S	NWSE	29	1	S	2	W	LOREN REHSE	ORIGINAL MAP 394
0.00	5.00	S	SWSE	29	1	S	2	W	DEWAYNE HELKES FARMS	200
0.00	28.30	S	SWSE	29	1	S	2	W	DEWAYNE HEIKES FARMS	343
2.90	0.00	S	SWSE	29	1	S	2	W	RUDOLPH HUSERIK	ORIGINAL MAP 400
12.80	0.00	S	SESE	29	1	S	2	W	RUDOLPH HUSERIK	ORIGINAL MAP 400

1.00	0.00	S	NENE	32	1	S	2	W	A.N. LUTTRELL	ORIGINAL MAP 402
2.40	0.00	S	NENE	32	1	S	2	W	RUDOLPH HUSERIK	ORIGINAL MAP 400
23.40	0.00	S	NENE	32	1	S	2	W	RALPH PUNOCHAR	ORIGINAL MAP 401
0.00	2.20	S	NWNE	32	1	S	2	W	DEWAYNE HEIKES FARMS	343
1.90	0.00	S	NWNE	32	1	S	2	W	RUDOLPH HUSERIK	ORIGINAL MAP 400
33.90	0.00	S	NWNE	32	1	S	2	W	A.N. LUTTRELL	ORIGINAL MAP 402
1.80	0.00	S	SWNE	32	1	S	2	W	RALPH PUNOCHAR	ORIGINAL MAP 401
19.70	0.00	S	SWNE	32	1	S	2	W	A.N. LUTTRELL	ORIGINAL MAP 402
0.00	0.60	S	SENE	32	1	S	2	W	IVEN BELLAMY	267
13.70	0.00	S	SENE	32	1	S	2	W	ERVIN R. COWGILL ESTATE	ORIGINAL MAP 403
14.90	0.00	S	SENE	32	1	S	2	W	RALPH PUNOCHAR	ORIGINAL MAP 401
0.00	1.80	P	NENW	32	1	S	2	W	DEWAYNE HEIKES FARMS	343
0.00	5.20	S	NENW	32	1	S	2	W	DEWAYNE HELKES FARMS	200
0.00	6.80	S	NENW	32	1	S	2	W	DEWAYNE HEIKES FARMS	343
0.00	21.10	P	NENW	32	1	S	2	W	DEWAYNE HELKES FARMS	200
5.90	0.00	S	NENW	32	1	S	2	W	A.N. LUTTRELL	ORIGINAL MAP 402
0.00	18.50	P	NWNW	32	1	S	2	W	DEWAYNE HELKES FARMS	200
0.00	1.70	P	SENW	32	1	S	2	W	DEWAYNE HELKES FARMS	200
0.00	7.00	P	SENW	32	1	S	2	W	DEWAYNE HEIKES FARMS	343
0.00	8.10	S	SENW	32	1	S	2	W	DEWAYNE HEIKES FARMS	343
12.60	0.00	S	SENW	32	1	S	2	W	A.N. LUTTRELL	ORIGINAL MAP 402
0.00	0.70	P	NESW	32	1	S	2	W	DEWAYNE HEIKES FARMS	343
0.00	11.40	S	NESW	32	1	S	2	W	DEWAYNE HEIKES FARMS	343
5.40	0.00	S	NESW	32	1	S	2	W	A.N. LUTTRELL	ORIGINAL MAP 402
7.28	0.00	S	SWSW	32	1	S	2	W	HAROLD CHRISTENSEN	ORIGINAL MAP 407
0.00	0.40	P	SESW	32	1	S	2	W	DEWAYNE HEIKES FARMS	343
0.00	0.50	S	SESW	32	1	S	2	W	DEWAYNE HEIKES FARMS	343
0.00	1.80	S	NESE	32	1	S	2	W	DEWAYNE HEIKES FARMS	343
10.10	0.00	S	NESE	32	1	S	2	W	FOREST L. COWGILL	ORIGINAL MAP 404
16.30	0.00	S	NESE	32	1	S	2	W	ERVIN R. COWGILL ESTATE	ORIGINAL MAP 403
0.00	0.20	P	NWSE	32	1	S	2	W	DEWAYNE HEIKES FARMS	343
0.00	4.70	S	NWSE	32	1	S	2	W	DEWAYNE HEIKES FARMS	343
1.40	0.00	S	NWSE	32	1	S	2	W	FOREST L. COWGILL	ORIGINAL MAP 404
2.00	0.00	P	NWSE	32	1	S	2	W	FOREST L. COWGILL	ORIGINAL MAP 404
21.50	0.00	S	NWSE	32	1	S	2	W	A.N. LUTTRELL	ORIGINAL MAP 402
0.00	1.10	P	SWSE	32	1	S	2	W	ARKLE & GLENDA LILE	U-1
0.00	3.20	S	SWSE	32	1	S	2	W	DEWAYNE HEIKES FARMS	343
0.00	8.60	P	SWSE	32	1	S	2	W	DEWAYNE HEIKES FARMS	343
1.10	0.00	P	SWSE	32	1	S	2	W	MILO B. GOSSEN	ORIGINAL MAP 405
0.00	0.40	S	SESE	32	1	S	2	W	DEWAYNE HEIKES FARMS	343
0.80	0.00	S	SESE	32	1	S	2	W	NORVEL R. SORENSON	ORIGINAL MAP 410
8.90	0.00	S	SESE	32	1	S	2	W	FOREST L. COWGILL	ORIGINAL MAP 404
7.70	0.00	S	NWNE	33	1	S	2	W	LOYAL L. DAVIS	ORIGINAL MAP 398
0.00	1.10	P	NENW	33	1	S	2	W	IVEN BELLAMY	267
0.00	9.60	S	NENW	33	1	S	2	W	MRS. LEO GOLDSMITH	U-11
23.80	0.00	S	NENW	33	1	S	2	W	LOYAL L. DAVIS	ORIGINAL MAP 398
0.00	0.60	P	NWNW	33	1	S	2	W	IVEN BELLAMY	267
0.00	6.80	S	NWNW	33	1	S	2	W	IVEN BELLAMY	267
0.00	23.50	S	NWNW	33	1	S	2	W	MRS. LEO GOLDSMITH	U-11
3.30	0.00	S	NWNW	33	1	S	2	W	RALPH PUNOCHAR	ORIGINAL MAP 401
0.00	4.10	P	SWNW	33	1	S	2	W	IVEN BELLAMY	267
0.00	19.70	S	SWNW	33	1	S	2	W	IVEN BELLAMY	267
0.10	0.00	S	SWNW	33	1	S	2	W	RALPH PUNOCHAR	ORIGINAL MAP 401
0.00	10.30	P	SENW	33	1	S	2	W	IVEN BELLAMY	267
5.80	0.00	S	SENW	33	1	S	2	W	LOYAL L. DAVIS	ORIGINAL MAP 398
6.80	0.00	S	NESW	33	1	S	2	W	THE LUTHERAN CHURCH	ORIGINAL MAP 406
19.90	0.00	S	NWSW	33	1	S	2	W	THE LUTHERAN CHURCH	ORIGINAL MAP 406
0.10	0.00	P	SWSW	33	1	S	2	W	FOREST L. COWGILL	ORIGINAL MAP 404
13.30	0.00	S	SWSW	33	1	S	2	W	THE LUTHERAN CHURCH	ORIGINAL MAP 406
22.10	0.00	S	SWSW	33	1	S	2	W	NORVEL R. SORENSON	ORIGINAL MAP 410
0.00	9.10	S	SESE	34	1	S	2	W	RON TANKERSLEY	256
0.00	8.30	S	SWSW	35	1	S	2	W	RON TANKERSLEY	256
1.60	0.00	S	NESW	2	1	S	3	W	DANIEL E. & MARGARET HERING	ORIGINAL MAP 378
2.60	0.00	S	NWSW	2	1	S	3	W	DANIEL E. & MARGARET HERING	ORIGINAL MAP 378
24.20	0.00	S	SWSW	2	1	S	3	W	DANIEL E. & MARGARET HERING	ORIGINAL MAP 378
26.80	0.00	S	SESW	2	1	S	3	W	DANIEL E. & MARGARET HERING	ORIGINAL MAP 378
0.00	25.80	P	NENE	3	1	S	3	W	SPEER & SONS NURSERY	249
0.00	4.78	P	SWNE	3	1	S	3	W	KEN SMITH	13
6.80	0.00	S	SWNE	3	1	S	3	W	D.B. SPEER & SON NURSERY	ORIGINAL MAP 377
0.00	5.10	P	SENE	3	1	S	3	W	DETLEF JANS	250
0.00	16.10	P	SENE	3	1	S	3	W	SPEER & SONS NURSERY	249
0.00	1.30	P	SWNW	3	1	S	3	W	DONALD PALMER	274
0.00	3.00	S	SWNW	3	1	S	3	W	DONALD PALMER	274
0.00	6.50	S	SWNW	3	1	S	3	W	DONALD PALMER	U-8
0.00	6.50	P	SWNW	3	1	S	3	W	PASCUAL GARCIA	682
0.00	2.40	P	SENW	3	1	S	3	W	DONALD PALMER	274

0.00	3.03	P	SENW	3	1	S	3	W	KEN SMITH	13
9.70	0.00	S	SENW	3	1	S	3	W	D.B. SPEER & SON NURSERY	ORIGINAL MAP 377
0.00	0.34	P	NESW	3	1	S	3	W	KEN SMITH	13
0.00	0.50	P	NESW	3	1	S	3	W	DONALD PALMER	274
0.00	3.50	S	NESW	3	1	S	3	W	SPEER & SONS	247
0.00	5.10	S	NESW	3	1	S	3	W	DONALD PALMER	274
15.10	0.00	S	NESW	3	1	S	3	W	D.B. SPEER & SON NURSERY	ORIGINAL MAP 377
0.00	3.50	S	NWSW	3	1	S	3	W	DONALD PALMER	U-8
0.00	9.10	P	NWSW	3	1	S	3	W	PASCUAL GARCIA	682
0.00	15.30	S	NWSW	3	1	S	3	W	DONALD PALMER	274
0.00	3.00	S	SWSW	3	1	S	3	W	WES BEHRMAN	68
0.00	6.50	S	SWSW	3	1	S	3	W	DONALD PALMER	274
0.00	7.10	P	SWSW	3	1	S	3	W	DONALD PALMER	274
0.00	8.87	P	SWSW	3	1	S	3	W	WES BEHRMAN	68
0.80	0.00	S	SWSW	3	1	S	3	W	MARTIN SCHOLZ	ORIGINAL MAP 379
0.00	0.80	S	SESW	3	1	S	3	W	MARTIN SCHOLZ	253
0.00	2.56	P	SESW	3	1	S	3	W	WES BEHRMAN	68
0.00	3.20	S	SESW	3	1	S	3	W	DONALD PALMER	274
0.00	3.40	S	SESW	3	1	S	3	W	WES BEHRMAN	68
0.00	3.50	P	SESW	3	1	S	3	W	MARTIN SCHOLZ	253
0.00	9.80	S	SESW	3	1	S	3	W	SPEER & SONS	247
0.00	2.60	P	NESE	3	1	S	3	W	DETLEF JANS	250
23.20	0.00	S	NESE	3	1	S	3	W	D.B. SPEER & SON NURSERY	ORIGINAL MAP 377
0.00	0.30	P	NWSE	3	1	S	3	W	SPEER & SONS	247
0.00	2.80	S	NWSE	3	1	S	3	W	SPEER & SONS	247
0.00	11.31	P	NWSE	3	1	S	3	W	KEN SMITH	13
24.10	0.00	S	NWSE	3	1	S	3	W	D.B. SPEER & SON NURSERY	ORIGINAL MAP 377
0.00	0.50	S	SWSE	3	1	S	3	W	MARTIN SCHOLZ	253
0.00	0.60	P	SWSE	3	1	S	3	W	SPEER & SONS	247
0.00	4.70	S	SWSE	3	1	S	3	W	SPEER & SONS	247
0.00	9.10	P	SWSE	3	1	S	3	W	MARTIN SCHOLZ	253
3.10	0.00	S	SWSE	3	1	S	3	W	MARTIN SCHOLZ	ORIGINAL MAP 379
9.10	0.00	S	SWSE	3	1	S	3	W	D.B. SPEER & SON NURSERY	ORIGINAL MAP 377
0.00	0.90	S	SESE	3	1	S	3	W	SPEER & SONS	247
0.60	0.00	S	SESE	3	1	S	3	W	MARTIN SCHOLZ	ORIGINAL MAP 379
9.00	0.00	S	SESE	3	1	S	3	W	DANIEL E. & MARGARET HERING	ORIGINAL MAP 378
22.50	0.00	S	SESE	3	1	S	3	W	D.B. SPEER & SON NURSERY	ORIGINAL MAP 377
0.00	4.10	P	SENE	4	1	S	3	W	PASCUAL GARCIA	682
0.00	5.00	S	SWSW	4	1	S	3	W	LLOY-DENE FARMS	147
0.00	2.90	S	SESW	4	1	S	3	W	LLOY-DENE FARMS	147
0.00	1.70	P	NESE	4	1	S	3	W	PASCUAL GARCIA	682
0.00	1.30	S	SWSE	4	1	S	3	W	GREG PETERS	108
3.80	0.00	S	SWSE	4	1	S	3	W	HOWARD VANDYKE	118
0.00	0.91	P	SESE	4	1	S	3	W	WES BEHRMAN	68
0.00	7.00	S	SESE	4	1	S	3	W	HOWARD VANDYKE	118
0.00	9.70	P	SWSW	5	1	S	3	W	GLEN, TED & AVA ZURCHER	184
0.30	0.00	S	SWSW	5	1	S	3	W	GLEN W. ZURCHER	ORIGINAL MAP 366
0.00	0.20	S	SESW	6	1	S	3	W	ROBERT EPLER	76
0.00	2.50	P	NESE	6	1	S	3	W	GLEN, TED & AVA ZURCHER	184
0.00	5.30	S	SWSE	6	1	S	3	W	GLEN, TED & AVA ZURCHER	184
0.00	12.10	P	SWSE	6	1	S	3	W	GLEN, TED & AVA ZURCHER	184
0.00	37.80	P	SESE	6	1	S	3	W	GLEN, TED & AVA ZURCHER	184
0.00	1.40	S	NENE	7	1	S	3	W	GLEN, TED & AVA ZURCHER	344
0.00	21.20	P	NENE	7	1	S	3	W	GLEN, TED & AVA ZURCHER	344
18.70	0.00	S	NENE	7	1	S	3	W	GLEN W. ZURCHER	ORIGINAL MAP 366
0.00	14.90	P	NWNE	7	1	S	3	W	GLEN, TED & AVA ZURCHER	344
0.00	20.10	S	NWNE	7	1	S	3	W	GLEN, TED & AVA ZURCHER	344
0.70	0.00	S	NWNE	7	1	S	3	W	GLEN W. ZURCHER	ORIGINAL MAP 366
0.00	11.40	S	SWNE	7	1	S	3	W	GLEN, TED & AVA ZURCHER	344
0.00	22.80	P	SWNE	7	1	S	3	W	GLEN, TED & AVA ZURCHER	344
2.30	0.00	S	SWNE	7	1	S	3	W	GLEN W. ZURCHER	ORIGINAL MAP 366
0.00	0.50	P	SENE	7	1	S	3	W	GLEN, TED & AVA ZURCHER	344
40.00	0.00	S	SENE	7	1	S	3	W	GLEN W. ZURCHER	ORIGINAL MAP 366
0.00	0.60	S	NENW	7	1	S	3	W	ROBERT EPLER	76
0.00	3.60	P	NENW	7	1	S	3	W	GLEN, TED & AVA ZURCHER	344
0.00	14.90	S	NENW	7	1	S	3	W	GLEN, TED & AVA ZURCHER	344
0.00	22.60	S	NWNW	7	1	S	3	W	ROBERT EPLER	76
0.00	17.30	S	SWNW	7	1	S	3	W	ROBERT EPLER	76
0.00	17.50	P	SWNW	7	1	S	3	W	ROBERT EPLER	76
0.00	28.60	S	SENW	7	1	S	3	W	GLEN, TED & AVA ZURCHER	344
0.00	1.00	P	NESW	7	1	S	3	W	GLEN, TED & AVA ZURCHER	344
0.00	19.50	S	NESW	7	1	S	3	W	GLEN, TED & AVA ZURCHER	344
0.00	9.70	P	NWSW	7	1	S	3	W	ROBERT EPLER	76
0.00	0.90	P	SWSW	7	1	S	3	W	DELBERT VANAKEN	106
0.00	21.30	S	SWSW	7	1	S	3	W	DELBERT VANAKEN	106
0.00	0.10	P	SESW	7	1	S	3	W	GLEN, TED & AVA ZURCHER	344
0.00	33.40	S	SESW	7	1	S	3	W	DELBERT VANAKEN	106
0.00	1.00	S	NESE	7	1	S	3	W	GLEN, TED & AVA ZURCHER	344

0.00	8.30	P	NESE	7	1	S	3	W	GLEN, TED & AVA ZURCHER	344
1.30	0.00	S	NESE	7	1	S	3	W	FRED L. HOVDA	ORIGINAL MAP 367
23.60	0.00	S	NESE	7	1	S	3	W	GLEN W. ZURCHER	ORIGINAL MAP 366
0.00	36.40	S	NWSE	7	1	S	3	W	GLEN, TED & AVA ZURCHER	344
0.00	2.40	S	SWSE	7	1	S	3	W	DELBERT VANAKEN	106
0.00	23.90	S	SWSE	7	1	S	3	W	GLEN, TED & AVA ZURCHER	344
0.10	0.00	P	SWSE	7	1	S	3	W	ROBERT R COOK	ORIGINAL MAP 365
0.00	6.40	S	SESE	7	1	S	3	W	GLEN, TED & AVA ZURCHER	344
0.00	9.90	P	SESE	7	1	S	3	W	GLEN, TED & AVA ZURCHER	344
7.90	0.00	P	SESE	7	1	S	3	W	ROBERT R COOK	ORIGINAL MAP 365
0.00	4.40	P	NENE	8	1	S	3	W	JOHN TERHORST	181
0.00	25.20	S	NENE	8	1	S	3	W	JOHN TERHORST	181
0.00	5.80	P	NWNE	8	1	S	3	W	JOHN TERHORST	181
0.00	18.70	S	NWNE	8	1	S	3	W	JOHN TERHORST	181
0.00	1.80	S	SWNE	8	1	S	3	W	JOHN TERHORST	181
0.00	2.93	S	SWNE	8	1	S	3	W	GEORGE PRUITT	70
24.00	0.00	S	SWNE	8	1	S	3	W	GEORGE E. PRUITT	ORIGINAL MAP 369
0.00	1.20	P	SENE	8	1	S	3	W	JOHN TERHORST	181
0.00	1.60	S	SENE	8	1	S	3	W	JOHN TERHORST	181
0.00	10.80	S	SENE	8	1	S	3	W	LOYAL LEFORE	291
4.80	0.00	S	SENE	8	1	S	3	W	HAROLD & FRANCES DUNCALF	ORIGINAL MAP 431
0.00	0.80	P	NENW	8	1	S	3	W	JOHN TERHORST	181
0.00	1.90	S	NENW	8	1	S	3	W	JOHN TERHORST	181
0.00	1.70	P	NWNW	8	1	S	3	W	GLEN, TED & AVA ZURCHER	344
25.40	0.00	S	NWNW	8	1	S	3	W	GLEN W. ZURCHER	ORIGINAL MAP 366
33.80	0.00	S	SWNW	8	1	S	3	W	GLEN W. ZURCHER	ORIGINAL MAP 366
0.00	1.55	S	SENW	8	1	S	3	W	GEORGE PRUITT	70
9.90	0.00	S	NWSW	8	1	S	3	W	FRED L. HOVDA	ORIGINAL MAP 367
15.20	0.00	S	NWSW	8	1	S	3	W	GLEN W. ZURCHER	ORIGINAL MAP 366
1.10	0.00	P	SWSW	8	1	S	3	W	FRED L. HOVDA	ORIGINAL MAP 367
1.80	0.00	S	SWSW	8	1	S	3	W	FRED L. HOVDA	ORIGINAL MAP 367
3.50	0.00	P	SWSW	8	1	S	3	W	ROBERT R COOK	ORIGINAL MAP 365
0.00	1.00	S	NESE	8	1	S	3	W	LOYAL LEFORE	291
0.00	1.70	P	NESE	8	1	S	3	W	LOYAL LEFORE	291
0.00	3.50	P	NESE	8	1	S	3	W	ROBERT DUNCALF	310
0.70	0.00	S	NESE	8	1	S	3	W	HAROLD & FRANCES DUNCALF	ORIGINAL MAP 431
0.00	3.65	S	NWSE	8	1	S	3	W	GEORGE PRUITT	70
6.00	0.00	S	NWSE	8	1	S	3	W	GEORGE E. PRUITT	ORIGINAL MAP 369
0.00	2.80	P	SESE	8	1	S	3	W	ROBERT DUNCALF	310
0.00	15.94	P	NENE	9	1	S	3	W	WES BEHRMAN	68
0.00	16.10	S	NENE	9	1	S	3	W	HOWARD VANDYKE	118
0.00	1.60	S	NWNE	9	1	S	3	W	LLOY-DENE FARMS	147
0.00	5.00	S	NWNE	9	1	S	3	W	JOHN & LILLIAN ELSBERRY	U-5
0.00	11.80	S	NWNE	9	1	S	3	W	GREG PETERS	108
0.00	13.50	S	NWNE	9	1	S	3	W	HOWARD VANDYKE	118
5.00	0.00	S	NWNE	9	1	S	3	W	JOHN AND LILLIAN ELSBERRY	ORIGINAL MAP 376
0.00	13.60	S	SWNE	9	1	S	3	W	HOWARD VANDYKE	118
0.00	14.70	S	SWNE	9	1	S	3	W	GREG PETERS	108
0.20	0.00	S	SWNE	9	1	S	3	W	HOWARD VANDYKE	ORIGINAL MAP 375
4.40	0.00	S	SWNE	9	1	S	3	W	LLOYD G. DUYCK	ORIGINAL MAP 372
0.00	2.00	P	SENE	9	1	S	3	W	HOWARD VANDYKE	118
0.00	3.20	S	SENE	9	1	S	3	W	HOWARD VANDYKE	118
0.00	3.34	P	SENE	9	1	S	3	W	KRAHMER AND SONS	69
0.00	6.70	P	SENE	9	1	S	3	W	WES BEHRMAN	68
0.60	0.00	S	SENE	9	1	S	3	W	CALVIN E. KRAHMER	ORIGINAL MAP 374
0.90	0.00	P	SENE	9	1	S	3	W	CALVIN E. KRAHMER	ORIGINAL MAP 374
19.70	0.00	S	SENE	9	1	S	3	W	HOWARD VANDYKE	ORIGINAL MAP 375
0.00	23.50	S	NENW	9	1	S	3	W	LLOY-DENE FARMS	147
14.60	0.00	S	NENW	9	1	S	3	W	LLOYD G. DUYCK	ORIGINAL MAP 372
0.00	12.30	S	NWNW	9	1	S	3	W	JOHN TERHORST	181
0.00	13.70	S	NWNW	9	1	S	3	W	LLOY-DENE FARMS	147
0.00	0.80	P	SWNW	9	1	S	3	W	JOHN TERHORST	181
0.00	0.90	S	SWNW	9	1	S	3	W	JOHN TERHORST	181
11.30	0.00	S	SWNW	9	1	S	3	W	GAIL F. HERING	ORIGINAL MAP 370
18.20	0.00	S	SWNW	9	1	S	3	W	HAROLD & FRANCES DUNCALF	ORIGINAL MAP 431
0.00	3.50	S	SENW	9	1	S	3	W	LLOY-DENE FARMS	147
1.40	0.00	P	SENW	9	1	S	3	W	LLOYD G. DUYCK	ORIGINAL MAP 372
15.50	0.00	S	SENW	9	1	S	3	W	GAIL F. HERING	ORIGINAL MAP 370
23.10	0.00	S	SENW	9	1	S	3	W	LLOYD G. DUYCK	ORIGINAL MAP 372
0.00	14.60	S	NESW	9	1	S	3	W	GAIL F. HERING	U-9
0.50	0.00	P	NESW	9	1	S	3	W	LLOYD G. DUYCK	ORIGINAL MAP 372
18.30	0.00	S	NESW	9	1	S	3	W	LLOYD G. DUYCK	ORIGINAL MAP 372
19.80	0.00	S	NESW	9	1	S	3	W	GAIL F. HERING	ORIGINAL MAP 370
0.00	6.80	P	NWSW	9	1	S	3	W	ROBERT DUNCALF	310
0.00	7.10	S	NWSW	9	1	S	3	W	GAIL F. HERING	U-9
1.30	0.00	S	NWSW	9	1	S	3	W	HAROLD & FRANCES DUNCALF	ORIGINAL MAP 431
9.10	0.00	S	NWSW	9	1	S	3	W	GAIL F. HERING	ORIGINAL MAP 370

0.00	0.60	P	SWSW	9	1	S	3	W	GAIL F. HERING	U-9
0.00	6.10	S	SWSW	9	1	S	3	W	GAIL F. HERING	U-9
6.70	0.00	S	SWSW	9	1	S	3	W	GAIL F. HERING	ORIGINAL MAP 370
9.30	0.00	S	SWSW	9	1	S	3	W	GEORGE H. GOFF	ORIGINAL MAP 371
0.00	9.90	S	SESW	9	1	S	3	W	GAIL F. HERING	U-9
7.20	0.00	S	SESW	9	1	S	3	W	GEORGE H. GOFF	ORIGINAL MAP 371
8.10	0.00	S	SESW	9	1	S	3	W	LLOYD G. DUYCK	ORIGINAL MAP 372
13.00	0.00	S	SESW	9	1	S	3	W	GAIL F. HERING	ORIGINAL MAP 370
0.00	0.80	P	NESE	9	1	S	3	W	HOWARD VANDYKE	118
9.60	0.00	S	NESE	9	1	S	3	W	HOWARD VANDYKE	ORIGINAL MAP 375
23.50	0.00	S	NESE	9	1	S	3	W	CALVIN E. KRAHMER	ORIGINAL MAP 374
0.00	0.50	P	NWSE	9	1	S	3	W	HOWARD VANDYKE	118
0.00	4.70	S	NWSE	9	1	S	3	W	GREG PETERS	108
0.00	13.80	S	NWSE	9	1	S	3	W	HOWARD VANDYKE	118
0.50	0.00	S	NWSE	9	1	S	3	W	HOWARD VANDYKE	ORIGINAL MAP 375
18.50	0.00	S	NWSE	9	1	S	3	W	LLOYD G. DUYCK	ORIGINAL MAP 372
0.00	0.10	P	SWSE	9	1	S	3	W	HOWARD VANDYKE	118
0.00	3.80	S	SWSE	9	1	S	3	W	HOWARD VANDYKE	118
1.90	0.00	P	SWSE	9	1	S	3	W	MRS. SARAH DINSDALE	ORIGINAL MAP 373
5.10	0.00	S	SWSE	9	1	S	3	W	LLOYD G. DUYCK	ORIGINAL MAP 372
6.00	0.00	P	SWSE	9	1	S	3	W	LLOYD G. DUYCK	ORIGINAL MAP 372
16.40	0.00	S	SWSE	9	1	S	3	W	MRS. SARAH DINSDALE	ORIGINAL MAP 373
0.00	0.10	P	SESE	9	1	S	3	W	HOWARD VANDYKE	118
0.00	7.00	S	SESE	9	1	S	3	W	HOWARD VANDYKE	118
2.20	0.00	P	SESE	9	1	S	3	W	MRS. SARAH DINSDALE	ORIGINAL MAP 373
4.60	0.00	S	SESE	9	1	S	3	W	CALVIN E. KRAHMER	ORIGINAL MAP 374
14.80	0.00	S	SESE	9	1	S	3	W	MRS. SARAH DINSDALE	ORIGINAL MAP 373
7.50	0.00	S	NENE	10	1	S	3	W	MARTIN SCHOLZ	ORIGINAL MAP 379
0.00	1.50	S	NWNE	10	1	S	3	W	MARTIN SCHOLZ	253
39.10	0.00	S	NWNE	10	1	S	3	W	MARTIN SCHOLZ	ORIGINAL MAP 379
0.00	5.40	P	SWNE	10	1	S	3	W	MARTIN SCHOLZ	253
0.00	21.00	S	SWNE	10	1	S	3	W	MARTIN SCHOLZ	253
1.00	0.00	P	SWNE	10	1	S	3	W	BARTON H. KAMNA	ORIGINAL MAP 380
7.20	0.00	S	SWNE	10	1	S	3	W	MARTIN SCHOLZ	ORIGINAL MAP 379
0.10	0.00	P	SENE	10	1	S	3	W	BARTON H. KAMNA	ORIGINAL MAP 380
4.70	0.00	S	SENE	10	1	S	3	W	D.B. SPEER & SON NURSERY	ORIGINAL MAP 377
0.00	1.50	P	NENW	10	1	S	3	W	MARTIN SCHOLZ	253
0.00	1.50	P	NENW	10	1	S	3	W	WES BEHRMAN	68
0.00	2.02	S	NENW	10	1	S	3	W	WES BEHRMAN	68
0.00	16.50	S	NENW	10	1	S	3	W	MARTIN SCHOLZ	253
19.20	0.00	S	NENW	10	1	S	3	W	MARTIN SCHOLZ	ORIGINAL MAP 379
0.00	1.70	P	NWNW	10	1	S	3	W	MARTIN SCHOLZ	253
0.00	1.70	S	NWNW	10	1	S	3	W	MARTIN SCHOLZ	253
0.00	8.60	S	NWNW	10	1	S	3	W	WES BEHRMAN	68
0.00	22.31	P	NWNW	10	1	S	3	W	WES BEHRMAN	68
5.60	0.00	S	NWNW	10	1	S	3	W	MARTIN SCHOLZ	ORIGINAL MAP 379
0.00	1.30	S	SWNW	10	1	S	3	W	MARTIN SCHOLZ	253
0.00	2.00	P	SWNW	10	1	S	3	W	MARTIN SCHOLZ	253
0.00	6.24	P	SWNW	10	1	S	3	W	KRAHMER AND SONS	69
0.00	12.70	P	SWNW	10	1	S	3	W	WES BEHRMAN	68
0.60	0.00	S	SWNW	10	1	S	3	W	CALVIN E. KRAHMER	ORIGINAL MAP 374
2.00	0.00	P	SWNW	10	1	S	3	W	CALVIN E. KRAHMER	ORIGINAL MAP 374
12.60	0.00	S	SWNW	10	1	S	3	W	MARTIN SCHOLZ	ORIGINAL MAP 379
0.00	31.00	S	SENW	10	1	S	3	W	MARTIN SCHOLZ	253
9.50	0.00	S	SENW	10	1	S	3	W	MARTIN SCHOLZ	ORIGINAL MAP 379
0.00	7.70	S	NESW	10	1	S	3	W	MARTIN SCHOLZ	253
2.00	0.00	S	NESW	10	1	S	3	W	CALVIN E. KRAHMER	ORIGINAL MAP 374
7.20	0.00	P	NESW	10	1	S	3	W	CALVIN E. KRAHMER	ORIGINAL MAP 374
17.60	0.00	P	NESW	10	1	S	3	W	BARTON H. KAMNA	ORIGINAL MAP 380
0.00	0.50	S	NWSW	10	1	S	3	W	MARTIN SCHOLZ	253
0.60	0.00	P	NWSW	10	1	S	3	W	CALVIN E. KRAHMER	ORIGINAL MAP 374
2.90	0.00	S	NWSW	10	1	S	3	W	MARTIN SCHOLZ	ORIGINAL MAP 379
3.60	0.00	P	NWSW	10	1	S	3	W	BARTON H. KAMNA	ORIGINAL MAP 380
29.60	0.00	S	NWSW	10	1	S	3	W	CALVIN E. KRAHMER	ORIGINAL MAP 374
0.00	2.10	S	SWSW	10	1	S	3	W	LLOY-DENE FARMS	148
0.00	5.00	P	SWSW	10	1	S	3	W	CHARLES COLEGRAVE	271
5.30	0.00	S	SWSW	10	1	S	3	W	MRS. SARAH DINSDALE	ORIGINAL MAP 373
5.60	0.00	P	SWSW	10	1	S	3	W	BARTON H. KAMNA	ORIGINAL MAP 380
6.80	0.00	S	SWSW	10	1	S	3	W	LLOYD G. DUYCK	ORIGINAL MAP 426
10.50	0.00	S	SWSW	10	1	S	3	W	CALVIN E. KRAHMER	ORIGINAL MAP 374
0.00	4.40	S	SESW	10	1	S	3	W	LLOY-DENE FARMS	148
17.40	0.00	S	SESW	10	1	S	3	W	LLOYD G. DUYCK	ORIGINAL MAP 426
18.20	0.00	P	SESW	10	1	S	3	W	BARTON H. KAMNA	ORIGINAL MAP 380
0.00	1.50	P	NESE	10	1	S	3	W	SPEER & SONS	246
0.00	3.60	S	NESE	10	1	S	3	W	SPEER & SONS	246
3.00	0.00	S	NESE	10	1	S	3	W	D.B. SPEER & SON NURSERY	ORIGINAL MAP 377

7.90	0.00	P	NESE	10	1	S	3	W	BARTON H. KAMNA	ORIGINAL MAP 380
0.00	1.00	S	NWSE	10	1	S	3	W	MARTIN SCHOLZ	253
37.70	0.00	P	NWSE	10	1	S	3	W	BARTON H. KAMNA	ORIGINAL MAP 380
0.00	0.70	S	SWSE	10	1	S	3	W	LLOY-DENE FARMS	148
4.30	0.00	P	SWSE	10	1	S	3	W	BARTON H. KAMNA	ORIGINAL MAP 380
5.80	0.00	S	SWSE	10	1	S	3	W	LLOYD G. DUYCK	ORIGINAL MAP 426
18.00	0.00	S	SWSE	10	1	S	3	W	GEORGE E. JANSEN	ORIGINAL MAP 381
0.00	0.10	P	SESE	10	1	S	3	W	SPEER & SONS	246
24.50	0.00	S	SESE	10	1	S	3	W	GEORGE E. JANSEN	ORIGINAL MAP 381
0.00	36.50	P	NWNE	11	1	S	3	W	HAP OSLUND	263
0.00	31.30	P	SWNE	11	1	S	3	W	HAP OSLUND	263
8.30	0.00	P	SWNE	11	1	S	3	W	HAROLD N. KUMMER	ORIGINAL MAP 382
0.00	8.10	P	NENW	11	1	S	3	W	HAP OSLUND	263
25.30	0.00	S	NENW	11	1	S	3	W	DANIEL E. & MARGARET HERING	ORIGINAL MAP 378
0.00	19.20	S	NWNW	11	1	S	3	W	SPEER & SONS	246
5.60	0.00	S	NWNW	11	1	S	3	W	D.B. SPEER & SON NURSERY	ORIGINAL MAP 377
6.00	0.00	S	NWNW	11	1	S	3	W	DANIEL E. & MARGARET HERING	ORIGINAL MAP 378
0.00	2.50	S	SWNW	11	1	S	3	W	SPEER & SONS	246
3.20	0.00	S	SWNW	11	1	S	3	W	DANIEL E. & MARGARET HERING	ORIGINAL MAP 378
30.90	0.00	S	SWNW	11	1	S	3	W	D.B. SPEER & SON NURSERY	ORIGINAL MAP 377
0.00	2.50	S	SENW	11	1	S	3	W	SPEER & SONS	246
0.00	6.80	P	SENW	11	1	S	3	W	HAP OSLUND	263
0.00	13.30	P	SENW	11	1	S	3	W	SPEER & SONS	246
1.50	0.00	S	SENW	11	1	S	3	W	D.B. SPEER & SON NURSERY	ORIGINAL MAP 377
1.80	0.00	P	SENW	11	1	S	3	W	HAROLD N. KUMMER	ORIGINAL MAP 382
11.70	0.00	S	SENW	11	1	S	3	W	DANIEL E. & MARGARET HERING	ORIGINAL MAP 378
0.00	5.90	P	NESW	11	1	S	3	W	JUANETA KUMMER	229
0.00	6.40	S	NESW	11	1	S	3	W	SPEER & SONS	246
0.00	24.80	P	NESW	11	1	S	3	W	SPEER & SONS	246
2.50	0.00	P	NESW	11	1	S	3	W	HAROLD N. KUMMER	ORIGINAL MAP 382
0.00	0.30	P	NWSW	11	1	S	3	W	SPEER & SONS	246
0.00	35.70	S	NWSW	11	1	S	3	W	SPEER & SONS	246
3.80	0.00	S	NWSW	11	1	S	3	W	D.B. SPEER & SON NURSERY	ORIGINAL MAP 377
0.00	0.10	P	SWSW	11	1	S	3	W	SPEER & SONS	246
0.00	1.70	P	SWSW	11	1	S	3	W	JUANETA KUMMER	229
0.00	2.10	S	SWSW	11	1	S	3	W	SPEER & SONS	246
20.90	0.00	S	SWSW	11	1	S	3	W	GEORGE E. JANSEN	ORIGINAL MAP 381
0.00	0.40	S	SESW	11	1	S	3	W	SPEER & SONS	246
0.00	1.60	P	SESW	11	1	S	3	W	SPEER & SONS	246
0.00	11.80	P	SESW	11	1	S	3	W	JUANETA KUMMER	229
11.10	0.00	S	SESW	11	1	S	3	W	GEORGE E. JANSEN	ORIGINAL MAP 381
0.00	0.60	P	NESE	11	1	S	3	W	JUANETA KUMMER	229
0.00	18.10	P	NESE	11	1	S	3	W	DANIEL F. HERING	228
0.00	7.00	P	NWSE	11	1	S	3	W	JUANETA KUMMER	229
24.80	0.00	P	NWSE	11	1	S	3	W	HAROLD N. KUMMER	ORIGINAL MAP 382
0.00	2.20	P	SWSE	11	1	S	3	W	DANIEL F. HERING	228
0.00	5.40	P	SWSE	11	1	S	3	W	JUANETA KUMMER	229
0.90	0.00	S	SWSE	11	1	S	3	W	GEORGE E. JANSEN	ORIGINAL MAP 381
1.40	0.00	P	SWSE	11	1	S	3	W	HAROLD N. KUMMER	ORIGINAL MAP 382
0.00	40.00	P	SESE	11	1	S	3	W	DANIEL F. HERING	228
0.00	1.00	S	NENE	12	1	S	3	W	MAXINE ERDMAN	173
0.00	11.90	S	NWNE	12	1	S	3	W	MAXINE ERDMAN	173
0.00	12.30	S	SWNE	12	1	S	3	W	MAXINE ERDMAN	173
0.00	15.20	S	SWNE	12	1	S	3	W	GEORGE ROSE	168
1.10	0.00	S	SENE	12	1	S	3	W	CARL A. PIERSON	ORIGINAL MAP 385
0.00	2.50	P	NENW	12	1	S	3	W	MAXINE ERDMAN	173
0.00	8.40	S	NENW	12	1	S	3	W	MAXINE ERDMAN	173
0.80	0.00	S	NENW	12	1	S	3	W	WALTER ERDMAN	ORIGINAL MAP 384
14.50	0.00	S	NWNW	12	1	S	3	W	WALTER ERDMAN	ORIGINAL MAP 384
0.00	2.20	S	SWNW	12	1	S	3	W	GEORGE ROSE	168
8.90	0.00	S	SWNW	12	1	S	3	W	WALTER ERDMAN	ORIGINAL MAP 384
25.00	0.00	S	SWNW	12	1	S	3	W	GEORGE ROSE	ORIGINAL MAP 368
0.00	0.20	P	SENW	12	1	S	3	W	WALTER LEPSCHAT	172
0.00	11.40	S	SENW	12	1	S	3	W	MAXINE ERDMAN	173
0.00	21.90	S	SENW	12	1	S	3	W	GEORGE ROSE	168
0.80	0.00	S	SENW	12	1	S	3	W	WALTER ERDMAN	ORIGINAL MAP 384
0.00	25.40	P	NESW	12	1	S	3	W	DANIEL F. HERING	228
0.00	25.60	P	NWSW	12	1	S	3	W	DANIEL F. HERING	228
1.60	0.00	S	NESE	12	1	S	3	W	CARL A. PIERSON	ORIGINAL MAP 385
0.00	2.40	S	NWSE	12	1	S	3	W	GEORGE ROSE	168
0.00	0.50	P	SESE	12	1	S	3	W	FOREST HILLS FARMS	82
0.00	7.00	S	SESE	12	1	S	3	W	FOREST HILLS FARMS	82
25.00	0.00	S	SESE	12	1	S	3	W	DONALD C. JESSE	ORIGINAL MAP 399
31.40	0.00	P	NENW	13	1	S	3	W	DONALD C. JESSE	ORIGINAL MAP 430
0.00	11.40	P	SWNW	13	1	S	3	W	VINCE DOBBINS	346
0.00	8.30	P	SENW	13	1	S	3	W	VINCE DOBBINS	346

18.60	0.00	P	SENW	13	1	S	3	W	DONALD C. JESSE	ORIGINAL MAP 430
0.00	30.50	P	NESW	13	1	S	3	W	VINCE DOBBINS	346
0.00	4.00	P	NWSW	13	1	S	3	W	VINCE DOBBINS	346
0.00	40.00	P	SWSW	13	1	S	3	W	VINCE DOBBINS	346
0.00	31.00	P	SESW	13	1	S	3	W	VINCE DOBBINS	346
0.00	5.90	P	NENE	14	1	S	3	W	DANIEL F. HERING	228
0.00	6.60	S	NENE	14	1	S	3	W	JERRY TANKERSLEY	71
7.50	0.00	S	NENE	14	1	S	3	W	JOHN R. BOWLBY	ORIGINAL MAP 488
0.00	3.50	P	NWNE	14	1	S	3	W	DANIEL F. HERING	228
0.00	29.60	S	NWNE	14	1	S	3	W	FRED BOWLBY	
12.40	0.00	S	NWNE	14	1	S	3	W	JOHN R. BOWLBY	ORIGINAL MAP 488
17.50	0.00	S	NWNE	14	1	S	3	W	FRED H. & JOHN R. BOWLBY	ORIGINAL MAP 383
0.00	26.20	S	SWNE	14	1	S	3	W	FRED BOWLBY	
11.40	0.00	S	SWNE	14	1	S	3	W	JOHN R. BOWLBY	ORIGINAL MAP 488
17.50	0.00	S	SWNE	14	1	S	3	W	FRED H. & JOHN R. BOWLBY	ORIGINAL MAP 383
0.00	0.50	P	SENE	14	1	S	3	W	FRED BOWLBY	
0.00	1.50	P	SENE	14	1	S	3	W	VINCE DOBBINS	346
0.00	16.40	S	SENE	14	1	S	3	W	JERRY TANKERSLEY	71
0.00	24.60	S	SENE	14	1	S	3	W	FRED BOWLBY	
8.70	0.00	S	SENE	14	1	S	3	W	JOHN R. BOWLBY	ORIGINAL MAP 488
0.00	0.50	P	NENW	14	1	S	3	W	RICHARD SCHOELER	73
0.00	0.90	P	NENW	14	1	S	3	W	FRED BOWLBY	
0.00	33.30	S	NENW	14	1	S	3	W	CYRIL KAHALE	72
0.00	37.90	S	NENW	14	1	S	3	W	FRED BOWLBY	
2.20	0.00	S	NENW	14	1	S	3	W	FRED H. & JOHN R. BOWLBY	ORIGINAL MAP 383
0.00	38.50	P	NWNW	14	1	S	3	W	RICHARD SCHOELER	73
0.00	37.40	P	SWNW	14	1	S	3	W	RICHARD SCHOELER	73
0.00	0.40	P	SENW	14	1	S	3	W	RICHARD SCHOELER	73
0.00	1.50	P	SENW	14	1	S	3	W	FRED BOWLBY	
0.00	34.50	S	SENW	14	1	S	3	W	CYRIL KAHALE	72
0.00	37.50	S	SENW	14	1	S	3	W	FRED BOWLBY	
2.80	0.00	S	SENW	14	1	S	3	W	FRED H. & JOHN R. BOWLBY	ORIGINAL MAP 383
0.00	36.10	P	NESW	14	1	S	3	W	RICHARD MOELLER	25
0.00	38.25	P	NWSW	14	1	S	3	W	RICHARD MOELLER	25
0.00	27.90	P	SWSW	14	1	S	3	W	FOREST HILLS FARMS	81
12.20	0.00	P	SWSW	14	1	S	3	W	RUSSELL & WESLEY BEHRMAN	ORIGINAL MAP 429
29.00	0.00	P	SESW	14	1	S	3	W	RUSSELL & WESLEY BEHRMAN	ORIGINAL MAP 429
0.00	5.20	P	NESE	14	1	S	3	W	VINCE DOBBINS	346
0.00	7.33	P	NESE	14	1	S	3	W	MELBA GILBERT	12
0.00	0.33	P	NWSE	14	1	S	3	W	MELBA GILBERT	12
0.00	4.24	P	SWSE	14	1	S	3	W	MELBA GILBERT	12
1.30	0.00	P	SWSE	14	1	S	3	W	RUSSELL & WESLEY BEHRMAN	ORIGINAL MAP 429
0.00	5.20	P	SESE	14	1	S	3	W	VINCE DOBBINS	346
0.00	14.10	P	SESE	14	1	S	3	W	MELBA GILBERT	12
9.60	0.00	P	SESE	14	1	S	3	W	RUSSELL & WESLEY BEHRMAN	ORIGINAL MAP 429
27.10	0.00	S	NENE	15	1	S	3	W	DAVID ROCKY GOODELL	ORIGINAL MAP 428
0.00	20.00	P	NWNE	15	1	S	3	W	LLOY-DENE FARMS	148
17.60	0.00	S	NWNE	15	1	S	3	W	DAVID ROCKY GOODELL	ORIGINAL MAP 428
0.00	19.55	P	SENE	15	1	S	3	W	RICHARD MOELLER	25
13.80	0.00	S	SENE	15	1	S	3	W	DAVID ROCKY GOODELL	ORIGINAL MAP 428
0.00	0.70	P	NENW	15	1	S	3	W	LLOY-DENE FARMS	148
39.70	0.00	S	NENW	15	1	S	3	W	LLOYD G. DUYCK	ORIGINAL MAP 426
0.00	0.20	P	NWNW	15	1	S	3	W	LLOY-DENE FARMS	148
0.00	3.98	P	NWNW	15	1	S	3	W	ST PETERS LUTHERAN CHURCH	205
6.80	0.00	S	NWNW	15	1	S	3	W	LLOYD G. DUYCK	ORIGINAL MAP 426
0.00	1.20	P	SWNW	15	1	S	3	W	LLOY-DENE FARMS	148
0.00	11.30	P	SWNW	15	1	S	3	W	L.W. HARRIS	231
5.50	0.00	S	SWNW	15	1	S	3	W	LLOYD G. DUYCK	ORIGINAL MAP 426
0.00	4.00	P	SENW	15	1	S	3	W	LLOY-DENE FARMS	148
0.00	19.10	P	SENW	15	1	S	3	W	L.W. HARRIS	231
10.80	0.00	S	SENW	15	1	S	3	W	LLOYD G. DUYCK	ORIGINAL MAP 426
37.70	0.00	S	NESW	15	1	S	3	W	FOREST HILLS GOLF COURSE	ORIGINAL MAP 427
24.00	0.00	S	NWSW	15	1	S	3	W	FOREST HILLS GOLF COURSE	ORIGINAL MAP 427
24.80	0.00	S	SWSW	15	1	S	3	W	FOREST HILLS GOLF COURSE	ORIGINAL MAP 427
39.30	0.00	S	SESW	15	1	S	3	W	FOREST HILLS GOLF COURSE	ORIGINAL MAP 427
0.00	39.09	P	NESE	15	1	S	3	W	RICHARD MOELLER	25
0.00	1.76	P	NWSE	15	1	S	3	W	RICHARD MOELLER	25
36.10	0.00	S	NWSE	15	1	S	3	W	DAVID ROCKY GOODELL	ORIGINAL MAP 428
0.00	39.40	P	SWSE	15	1	S	3	W	FOREST HILLS FARMS	81
0.00	40.00	P	SESE	15	1	S	3	W	FOREST HILLS FARMS	81
34.80	0.00	S	NENE	16	1	S	3	W	MRS. SARAH DINSDALE	ORIGINAL MAP 373
19.60	0.00	S	NWNE	16	1	S	3	W	MRS. SARAH DINSDALE	ORIGINAL MAP 373
0.00	0.70	P	SWNE	16	1	S	3	W	FOREST HILLS FARM	87
0.00	11.90	S	SWNE	16	1	S	3	W	FOREST HILLS FARM	87
16.90	0.00	S	SWNE	16	1	S	3	W	DON C. JESSE & JAMES R. FURBY	ORIGINAL MAP 425
0.00	14.10	S	SENE	16	1	S	3	W	FOREST HILLS FARM	87

15.40	0.00	S	SENE	16	1	S	3	W	DON C. JESSE & JAMES R. FURBY	ORIGINAL MAP 425
0.00	1.20	P	NENW	16	1	S	3	W	RICHARD VAN DYKE	74
0.00	6.00	S	NENW	16	1	S	3	W	JOHN JACKSON	305
19.00	0.00	S	NENW	16	1	S	3	W	GEORGE H. GOFF	ORIGINAL MAP 371
0.00	3.60	P	NWNW	16	1	S	3	W	RICHARD VAN DYKE	74
12.70	0.00	S	NWNW	16	1	S	3	W	GEORGE H. GOFF	ORIGINAL MAP 371
0.00	37.10	P	SWNW	16	1	S	3	W	HARNEY LORENZ	86
0.00	4.70	P	SENW	16	1	S	3	W	FOREST HILLS FARM	87
32.10	0.00	S	SENW	16	1	S	3	W	DON C. JESSE & JAMES R. FURBY	ORIGINAL MAP 425
0.00	35.90	P	NESW	16	1	S	3	W	FOREST HILLS FARM	87
4.40	0.00	S	NESW	16	1	S	3	W	DON C. JESSE & JAMES R. FURBY	ORIGINAL MAP 425
0.00	10.50	P	NWSW	16	1	S	3	W	JERRY LYNCH	84
0.00	10.90	P	NWSW	16	1	S	3	W	TED SCHLAPFER	85
0.00	15.10	P	SWSW	16	1	S	3	W	FOREST HILLS FARM	87
0.00	18.30	P	SWSW	16	1	S	3	W	E. CRAIG	83
14.00	0.00	S	SESW	16	1	S	3	W	DON C. JESSE & JAMES R. FURBY	ORIGINAL MAP 425
0.00	36.40	P	NESE	16	1	S	3	W	FOREST HILLS FARM	87
0.00	39.10	P	NWSE	16	1	S	3	W	FOREST HILLS FARM	87
0.00	15.20	P	SWSE	16	1	S	3	W	FOREST HILLS FARM	87
17.20	0.00	S	SWSE	16	1	S	3	W	DON C. JESSE & JAMES R. FURBY	ORIGINAL MAP 425
0.00	18.00	S	SENE	17	1	S	3	W	FOREST HILLS FARMS	80
17.50	0.00	S	SENE	17	1	S	3	W	DONALD C. JESSE	ORIGINAL MAP 424
6.40	0.00	P	NENW	17	1	S	3	W	BENJAMIN R. LEMIRE	ORIGINAL MAP 434
1.30	0.00	P	NWNW	17	1	S	3	W	BENJAMIN R. LEMIRE	ORIGINAL MAP 434
2.40	0.00	P	NWNW	17	1	S	3	W	ROBERT R COOK	ORIGINAL MAP 365
0.00	4.40	P	NESE	17	1	S	3	W	FOREST HILLS FARMS	80
10.20	0.00	S	NESE	17	1	S	3	W	DONALD C. JESSE	ORIGINAL MAP 424
0.00	11.80	P	NWSE	17	1	S	3	W	FOREST HILLS FARMS	80
7.30	0.00	S	NWSE	17	1	S	3	W	DONALD C. JESSE	ORIGINAL MAP 424
0.10	0.00	S	NENE	18	1	S	3	W	PAUL C. KLUG	ORIGINAL MAP 435
16.30	0.00	P	NENE	18	1	S	3	W	ROBERT R COOK	ORIGINAL MAP 365
0.00	1.10	S	NWNE	18	1	S	3	W	DELBERT VANAKEN	106
0.00	9.10	S	NWNE	18	1	S	3	W	MORRIS HABERMAN	162
2.00	0.00	S	NWNE	18	1	S	3	W	PAUL C. KLUG	ORIGINAL MAP 435
10.50	0.00	P	NWNE	18	1	S	3	W	ROBERT R COOK	ORIGINAL MAP 365
0.00	15.90	S	SWNE	18	1	S	3	W	MORRIS HABERMAN	162
8.50	0.00	S	SWNE	18	1	S	3	W	PAUL C. KLUG	ORIGINAL MAP 435
9.70	0.00	S	SWNE	18	1	S	3	W	MORRIS C. HABERMAN	ORIGINAL MAP 364
25.00	0.00	S	SENE	18	1	S	3	W	PAUL C. KLUG	ORIGINAL MAP 435
0.00	1.10	P	NENW	18	1	S	3	W	MORRIS HABERMAN	162
0.00	4.80	S	NENW	18	1	S	3	W	DELBERT VANAKEN	106
0.00	8.40	S	NENW	18	1	S	3	W	MORRIS HABERMAN	162
9.80	0.00	S	NENW	18	1	S	3	W	LOVEJOY CENTER INC	ORIGINAL MAP 486
0.00	1.00	P	NWNW	18	1	S	3	W	DELBERT VANAKEN	106
0.00	5.60	S	NWNW	18	1	S	3	W	DELBERT VANAKEN	106
4.40	0.00	P	NWNW	18	1	S	3	W	EUGENE M. VAN DYKE	ORIGINAL MAP 363
12.90	0.00	S	NWNW	18	1	S	3	W	LOVEJOY CENTER INC	ORIGINAL MAP 486
0.80	0.00	P	SWNW	18	1	S	3	W	EUGENE M. VAN DYKE	ORIGINAL MAP 363
33.20	0.00	S	SWNW	18	1	S	3	W	LOVEJOY CENTER INC	ORIGINAL MAP 486
0.00	9.10	S	SENW	18	1	S	3	W	MORRIS HABERMAN	162
0.60	0.00	S	SENW	18	1	S	3	W	MORRIS C. HABERMAN	ORIGINAL MAP 364
27.50	0.00	S	SENW	18	1	S	3	W	LOVEJOY CENTER INC	ORIGINAL MAP 486
0.10	0.00	S	NESW	18	1	S	3	W	MORRIS C. HABERMAN	ORIGINAL MAP 364
35.00	0.00	S	NESW	18	1	S	3	W	LOVEJOY CENTER INC	ORIGINAL MAP 486
40.30	0.00	S	NWSW	18	1	S	3	W	LOVEJOY CENTER INC	ORIGINAL MAP 486
2.00	0.00	S	SWSW	18	1	S	3	W	EDWIN H. SCHOOLCRAFT	ORIGINAL MAP 436
22.60	0.00	S	SWSW	18	1	S	3	W	LOVEJOY CENTER INC	ORIGINAL MAP 486
11.90	0.00	S	SESW	18	1	S	3	W	LOVEJOY CENTER INC	ORIGINAL MAP 486
7.00	0.00	S	NESE	18	1	S	3	W	PAUL C. KLUG	ORIGINAL MAP 435
0.00	4.20	P	NWSE	18	1	S	3	W	MORRIS HABERMAN	162
1.80	0.00	S	NWSE	18	1	S	3	W	PAUL C. KLUG	ORIGINAL MAP 435
7.20	0.00	S	NWSE	18	1	S	3	W	LOVEJOY CENTER INC	ORIGINAL MAP 486
14.60	0.00	S	NWSE	18	1	S	3	W	MORRIS C. HABERMAN	ORIGINAL MAP 364
6.50	0.00	S	SWSE	18	1	S	3	W	LOVEJOY CENTER INC	ORIGINAL MAP 486
6.60	0.00	S	NWNW	19	1	S	3	W	EDWIN H. SCHOOLCRAFT	ORIGINAL MAP 436
2.20	0.00	S	SWSW	19	1	S	3	W	J.T. VAN DYKE	ORIGINAL MAP 359
0.00	7.40	S	NENE	21	1	S	3	W	OREGON GARDEN PRODUCTS	348
21.60	0.00	S	NENE	21	1	S	3	W	GLEN WALTERS NURSERY	ORIGINAL MAP 433
0.00	1.50	S	NWNE	21	1	S	3	W	OREGON GARDEN PRODUCTS	348
37.20	0.00	S	NWNE	21	1	S	3	W	GLEN WALTERS NURSERY	ORIGINAL MAP 433
0.00	16.80	S	SWNE	21	1	S	3	W	OREGON GARDEN PRODUCTS	348
12.20	0.00	S	SWNE	21	1	S	3	W	GLEN WALTERS NURSERY	ORIGINAL MAP 433
0.00	20.40	S	SENE	21	1	S	3	W	OREGON GARDEN PRODUCTS	348
13.50	0.00	S	SENE	21	1	S	3	W	GLEN WALTERS NURSERY	ORIGINAL MAP 433
0.00	1.50	S	NENW	21	1	S	3	W	GLEN WALTERS NURSERY	REVISION (193)
0.00	12.30	S	NENW	21	1	S	3	W	OREGON GARDEN PRODUCTS	348

22.20	0.00	S	NENW	21	1	S	3	W	GLEN WALTERS NURSERY	ORIGINAL MAP 433
0.00	38.80	S	NWNW	21	1	S	3	W	OREGON GARDEN PRODUCTS	348
0.00	20.00	P	SWNW	21	1	S	3	W	OREGON GARDEN PRODUCTS	348
0.00	20.00	S	SWNW	21	1	S	3	W	OREGON GARDEN PRODUCTS	348
0.00	5.94	S	SENW	21	1	S	3	W	GLEN WALTERS NURSERY	REVISION (193)
0.00	18.90	S	SENW	21	1	S	3	W	OREGON GARDEN PRODUCTS	348
16.60	0.00	S	SENW	21	1	S	3	W	GLEN WALTERS NURSERY	ORIGINAL MAP 433
19.20	0.00	S	NESE	21	1	S	3	W	WILLIAM F. UNGER	ORIGINAL MAP 432
0.00	11.80	S	NWSE	21	1	S	3	W	UNGER FARMS, INC.	135
18.00	0.00	S	NWSE	21	1	S	3	W	WILLIAM F. UNGER	ORIGINAL MAP 432
11.80	0.00	S	SWSE	21	1	S	3	W	WILLIAM F. UNGER	ORIGINAL MAP 432
0.00	39.00	P	NENE	22	1	S	3	W	FOREST HILLS FARMS	81
0.00	36.00	P	NWNE	22	1	S	3	W	FOREST HILLS FARMS	81
0.00	2.70	P	SENE	22	1	S	3	W	FOREST HILLS FARMS	81
0.00	38.40	P	NWNW	22	1	S	3	W	UNGER ENTERPRISES	136
0.00	33.50	P	SWNW	22	1	S	3	W	UNGER ENTERPRISES	136
0.00	6.50	P	NESW	22	1	S	3	W	GLENROY SPANGLER	215
0.00	13.50	P	NWSW	22	1	S	3	W	MARGARET BENNET	214
0.00	20.70	P	NWSW	22	1	S	3	W	GLENROY SPANGLER	215
0.00	6.00	P	NENE	23	1	S	3	W	VINCE DOBBINS	346
34.10	0.00	P	NENE	23	1	S	3	W	RUSSELL & WESLEY BEHRMAN	ORIGINAL MAP 429
37.10	0.00	P	NWNE	23	1	S	3	W	RUSSELL & WESLEY BEHRMAN	ORIGINAL MAP 429
0.00	32.07	P	SWNE	23	1	S	3	W	WES & RUSS BEHRMAN	11
4.60	0.00	P	SWNE	23	1	S	3	W	RUSSELL & WESLEY BEHRMAN	ORIGINAL MAP 429
0.00	4.60	P	SENE	23	1	S	3	W	VINCE DOBBINS	346
0.00	17.54	P	SENE	23	1	S	3	W	WES & RUSS BEHRMAN	11
12.10	0.00	P	SENE	23	1	S	3	W	RUSSELL & WESLEY BEHRMAN	ORIGINAL MAP 429
38.70	0.00	P	NENW	23	1	S	3	W	RUSSELL & WESLEY BEHRMAN	ORIGINAL MAP 429
0.00	28.40	P	NWNW	23	1	S	3	W	FOREST HILLS FARMS	81
12.40	0.00	P	NWNW	23	1	S	3	W	RUSSELL & WESLEY BEHRMAN	ORIGINAL MAP 429
0.00	3.80	P	SWNW	23	1	S	3	W	FOREST HILLS FARMS	81
1.30	0.00	P	SWNW	23	1	S	3	W	RUSSELL & WESLEY BEHRMAN	ORIGINAL MAP 429
0.00	3.49	P	SENW	23	1	S	3	W	WES & RUSS BEHRMAN	11
3.40	0.00	P	SENW	23	1	S	3	W	RUSSELL & WESLEY BEHRMAN	ORIGINAL MAP 429
0.00	31.00	S	NENW	24	1	S	3	W	VINCE DOBBINS	346
0.00	38.50	P	NWNW	24	1	S	3	W	VINCE DOBBINS	346
0.00	27.20	P	SWNW	24	1	S	3	W	VINCE DOBBINS	346
0.00	2.10	P	SENW	24	1	S	3	W	VINCE DOBBINS	346
0.00	17.80	S	SENW	24	1	S	3	W	VINCE DOBBINS	346
0.00	1.60	S	NESW	24	1	S	3	W	DENNIS WHITE	298
0.00	5.70	S	SESW	24	1	S	3	W	DENNIS WHITE	298
0.00	1.20	S	NWSE	24	1	S	3	W	DENNIS WHITE	298
0.00	9.40	S	SWSE	24	1	S	3	W	DENNIS WHITE	298
0.00	26.30	S	NENE	28	1	S	3	W	MARIE WATTS % MARVIN DECKER	292
0.00	6.10	P	NENW	30	1	S	3	W	JOHN AGUIRRE	672
6.20	0.00	S	NWNW	30	1	S	3	W	J.T. VAN DYKE	ORIGINAL MAP 359
0.00	5.00	S	SWNW	30	1	S	3	W	JOHN AGUIRRE	254
0.00	23.70	P	SWNW	30	1	S	3	W	JOHN AGUIRRE	254
0.00	2.80	P	NESW	30	1	S	3	W	IVAN HEIN	300
0.00	4.05	P	NESW	30	1	S	3	W	TALON BUCHHOLZ	329
0.00	7.00	S	NESW	30	1	S	3	W	IVAN HEIN	300
7.30	0.00	P	NESW	30	1	S	3	W	JOE R. COX	ORIGINAL MAP 358
32.40	0.00	S	NWSW	30	1	S	3	W	D.P. COX & G.K. BROOKS	ORIGINAL MAP 357
0.00	18.50	S	SWSW	30	1	S	3	W	JAMES FISHER	75
0.00	5.60	S	SESW	30	1	S	3	W	JAMES FISHER	75
0.00	9.80	P	SESW	30	1	S	3	W	TALON BUCHHOLZ	329
4.70	0.00	P	SESW	30	1	S	3	W	JOE R. COX	ORIGINAL MAP 358
7.60	0.00	S	NESE	30	1	S	3	W	D.P. COX & G.K. BROOKS	ORIGINAL MAP 357
0.00	3.20	P	NWSE	30	1	S	3	W	IVAN HEIN	300
0.00	9.10	S	SWNE	1	1	S	4	W	ROBERT EPLER	77
16.50	0.00	S	SWNE	1	1	S	4	W	ROBERT EPLER	ORIGINAL MAP 469
0.00	0.40	S	SENE	1	1	S	4	W	ROBERT EPLER	77
3.80	0.00	S	SENE	1	1	S	4	W	ROBERT EPLER	ORIGINAL MAP 469
2.70	0.00	P	NENW	1	1	S	4	W	GLENROY SPANGLER	ORIGINAL MAP 466
0.00	0.10	P	NWNW	1	1	S	4	W	OREGON GARDEN PRODUCTS	347
0.00	9.70	S	NWNW	1	1	S	4	W	OREGON GARDEN PRODUCTS	347
11.60	0.00	S	NWNW	1	1	S	4	W	MYRON L SHEELAR	ORIGINAL MAP 474
0.00	0.60	P	SWNW	1	1	S	4	W	OREGON GARDEN PRODUCTS	347
0.00	32.50	S	SWNW	1	1	S	4	W	OREGON GARDEN PRODUCTS	347
7.30	0.00	S	SWNW	1	1	S	4	W	MYRON L SHEELAR	ORIGINAL MAP 474
1.70	0.00	S	SENW	1	1	S	4	W	ROBERT EPLER	ORIGINAL MAP 469
29.80	0.00	P	SENW	1	1	S	4	W	GLENROY SPANGLER	ORIGINAL MAP 466
2.70	0.00	S	NESW	1	1	S	4	W	ROBERT EPLER	ORIGINAL MAP 469
37.40	0.00	P	NESW	1	1	S	4	W	GLENROY SPANGLER	ORIGINAL MAP 466
0.00	1.40	P	NWSW	1	1	S	4	W	DONALD GASSMAN	288
0.00	3.60	P	NWSW	1	1	S	4	W	OREGON GARDEN PRODUCTS	347

0.00	33.00	S	NWSW	1	1	S	4	W	OREGON GARDEN PRODUCTS	347
0.50	0.00	P	NWSW	1	1	S	4	W	ROBERT KINES	ORIGINAL MAP 464
0.00	0.40	P	SWSW	1	1	S	4	W	OREGON GARDEN PRODUCTS	347
0.00	0.40	S	SWSW	1	1	S	4	W	OREGON GARDEN PRODUCTS	347
0.00	3.80	P	SWSW	1	1	S	4	W	DONALD GASSMAN	288
4.10	0.00	P	SWSW	1	1	S	4	W	THOMAS STOREY	ORIGINAL MAP 465
8.20	0.00	P	SWSW	1	1	S	4	W	ROBERT KINES	ORIGINAL MAP 464
0.00	4.40	P	SESW	1	1	S	4	W	MRS. LESTER STOREY	U-11
1.20	0.00	S	SESW	1	1	S	4	W	ROBERT EPLER	ORIGINAL MAP 469
3.00	0.00	P	SESW	1	1	S	4	W	DONALD R. WOODSON	ORIGINAL MAP 467
4.40	0.00	P	SESW	1	1	S	4	W	MRS. LESTER STOREY	ORIGINAL MAP 468
4.70	0.00	P	SESW	1	1	S	4	W	THOMAS STOREY	ORIGINAL MAP 465
19.40	0.00	P	SESW	1	1	S	4	W	GLENROY SPANGLER	ORIGINAL MAP 466
29.50	0.00	S	NESE	1	1	S	4	W	ROBERT EPLER	ORIGINAL MAP 469
40.00	0.00	S	NWSE	1	1	S	4	W	ROBERT EPLER	ORIGINAL MAP 469
1.50	0.00	P	SWSE	1	1	S	4	W	GLENROY SPANGLER	ORIGINAL MAP 466
4.53	0.00	P	SWSE	1	1	S	4	W	JOHN D. SLEETH	ORIGINAL MAP 470
27.90	0.00	S	SWSE	1	1	S	4	W	ROBERT EPLER	ORIGINAL MAP 469
29.80	0.00	S	SESE	1	1	S	4	W	ROBERT EPLER	ORIGINAL MAP 469
35.30	0.00	S	NENE	2	1	S	4	W	MYRON L SHEELAR	ORIGINAL MAP 474
5.20	0.00	S	NWNE	2	1	S	4	W	MYRON L SHEELAR	ORIGINAL MAP 474
29.70	0.00	S	NWNE	2	1	S	4	W	RITCHEY BROS FARM, INC.	ORIGINAL MAP 445
0.00	4.30	P	SWNE	2	1	S	4	W	MYRON SHEELAR EST.	198
0.00	23.50	S	SWNE	2	1	S	4	W	OREGON GARDEN PRODUCTS	347
3.20	0.00	S	SWNE	2	1	S	4	W	MYRON L SHEELAR	ORIGINAL MAP 474
4.60	0.00	S	SWNE	2	1	S	4	W	RITCHEY BROS FARM, INC.	ORIGINAL MAP 445
0.00	0.40	P	SENE	2	1	S	4	W	MYRON SHEELAR EST.	198
0.00	4.30	S	SENE	2	1	S	4	W	OREGON GARDEN PRODUCTS	347
27.40	0.00	S	SENE	2	1	S	4	W	MYRON L SHEELAR	ORIGINAL MAP 474
39.00	0.00	S	NENW	2	1	S	4	W	RITCHEY BROS FARM, INC.	ORIGINAL MAP 445
18.50	0.00	S	NWNW	2	1	S	4	W	RITCHEY BROS FARM, INC.	ORIGINAL MAP 445
21.00	0.00	P	NWNW	2	1	S	4	W	DONALD H. SCOTT	ORIGINAL MAP 448
0.00	3.70	P	SWNW	2	1	S	4	W	WILLIAM SEFLER	158
0.30	0.00	P	SWNW	2	1	S	4	W	DONALD H. SCOTT	ORIGINAL MAP 448
4.70	0.00	P	SWNW	2	1	S	4	W	R. CURTIS RITCHEY	ORIGINAL MAP 667
8.40	0.00	P	SWNW	2	1	S	4	W	W.J. CRAIGG	ORIGINAL MAP 477
17.60	0.00	S	SWNW	2	1	S	4	W	RITCHEY BROS FARM, INC.	ORIGINAL MAP 445
40.00	0.00	S	SENW	2	1	S	4	W	RITCHEY BROS FARM, INC.	ORIGINAL MAP 445
0.00	24.60	S	NESW	2	1	S	4	W	OREGON GARDEN PRODUCTS	347
10.60	0.00	S	NESW	2	1	S	4	W	RITCHEY BROS FARM, INC.	ORIGINAL MAP 445
0.00	1.90	S	NWSW	2	1	S	4	W	OREGON GARDEN PRODUCTS	347
9.90	0.00	S	NWSW	2	1	S	4	W	JAMES E. ALEXANDER	ORIGINAL MAP 475
12.00	0.00	P	NWSW	2	1	S	4	W	ANTHONY A GIESBERS	ORIGINAL MAP 446
15.20	0.00	P	NWSW	2	1	S	4	W	W.J. CRAIGG	ORIGINAL MAP 477
0.00	3.00	P	SWSW	2	1	S	4	W	OREGON GARDEN PRODUCTS	347
0.00	18.60	S	SWSW	2	1	S	4	W	OREGON GARDEN PRODUCTS	347
15.10	0.00	S	SWSW	2	1	S	4	W	JAMES E. ALEXANDER	ORIGINAL MAP 475
0.00	1.90	P	SESW	2	1	S	4	W	OREGON GARDEN PRODUCTS	347
0.00	23.40	S	SESW	2	1	S	4	W	OREGON GARDEN PRODUCTS	347
0.00	0.40	P	NESE	2	1	S	4	W	DONALD GASSMAN	288
0.00	0.50	P	NESE	2	1	S	4	W	OREGON GARDEN PRODUCTS	347
0.00	1.10	P	NESE	2	1	S	4	W	MYRON SHEELAR EST.	198
0.00	12.30	S	NESE	2	1	S	4	W	OREGON GARDEN PRODUCTS	347
0.00	1.10	P	NWSE	2	1	S	4	W	OREGON GARDEN PRODUCTS	347
0.00	3.20	P	NWSE	2	1	S	4	W	MYRON SHEELAR EST.	198
0.00	23.70	S	NWSE	2	1	S	4	W	OREGON GARDEN PRODUCTS	347
0.00	0.80	P	SWSE	2	1	S	4	W	OREGON GARDEN PRODUCTS	347
0.00	36.80	S	SWSE	2	1	S	4	W	OREGON GARDEN PRODUCTS	347
0.00	0.80	P	SESE	2	1	S	4	W	DONALD GASSMAN	288
0.00	4.40	P	SESE	2	1	S	4	W	OREGON GARDEN PRODUCTS	347
0.00	34.30	S	SESE	2	1	S	4	W	OREGON GARDEN PRODUCTS	347
0.00	1.00	S	NENE	3	1	S	4	W	FARM CREDIT SERVICES	257
0.00	2.20	P	NENE	3	1	S	4	W	KARL VOSS	159
0.00	6.40	P	NENE	3	1	S	4	W	FARM CREDIT SERVICES	257
28.70	0.00	P	NENE	3	1	S	4	W	DONALD H. SCOTT	ORIGINAL MAP 448
0.00	29.30	P	NWNE	3	1	S	4	W	KARL VOSS	159
0.00	1.30	P	SWNE	3	1	S	4	W	KARL VOSS	159
2.90	0.00	P	SWNE	3	1	S	4	W	ERVIN A. WORMINGTON	ORIGINAL MAP 478
0.00	1.80	P	SENE	3	1	S	4	W	FARM CREDIT SERVICES	257
0.90	0.00	P	SENE	3	1	S	4	W	DONALD H. SCOTT	ORIGINAL MAP 448
3.60	0.00	P	SENE	3	1	S	4	W	ERVIN A. WORMINGTON	ORIGINAL MAP 478
5.30	0.00	P	SENE	3	1	S	4	W	R. CURTIS RITCHEY	ORIGINAL MAP 667
6.10	0.00	P	SENE	3	1	S	4	W	W.J. CRAIGG	ORIGINAL MAP 477
14.50	0.00	P	SENE	3	1	S	4	W	WALLACE M. HALL	ORIGINAL MAP 447
2.40	0.00	P	NESE	3	1	S	4	W	ERVIN A. WORMINGTON	ORIGINAL MAP 478
14.90	0.00	P	NESE	3	1	S	4	W	W.J. CRAIGG	ORIGINAL MAP 477

2.90	0.00	P	NWSE	3	1	S	4	W	ERVIN A. WORMINGTON	ORIGINAL MAP 478
2.30	0.00	P	SWSE	3	1	S	4	W	OSCAR H. DEDRICKSON	ORIGINAL MAP 476
0.00	8.10	S	SESE	3	1	S	4	W	OREGON GARDEN PRODUCTS	347
10.10	0.00	P	SESE	3	1	S	4	W	OSCAR H. DEDRICKSON	ORIGINAL MAP 476
0.00	5.40	S	NENE	10	1	S	4	W	OREGON GARDEN PRODUCTS	347
0.00	9.20	P	NENE	10	1	S	4	W	OREGON GARDEN PRODUCTS	347
2.30	0.00	P	NENE	10	1	S	4	W	OSCAR H. DEDRICKSON	ORIGINAL MAP 476
3.10	0.00	P	NENE	10	1	S	4	W	DONAL H. ZUMWALT	ORIGINAL MAP 458
11.70	0.00	P	NWNE	10	1	S	4	W	OSCAR H. DEDRICKSON	ORIGINAL MAP 476
0.00	7.20	P	SWNE	10	1	S	4	W	MICHAEL ANDERSON	304
0.00	9.50	P	SENE	10	1	S	4	W	MICHAEL ANDERSON	304
12.20	0.00	P	SENE	10	1	S	4	W	DONAL H. ZUMWALT	ORIGINAL MAP 458
28.80	0.00	P	NESE	10	1	S	4	W	ROBERT POLANSKY	ORIGINAL MAP 459
0.00	0.40	P	NWSE	10	1	S	4	W	MICHAEL ANDERSON	304
21.00	0.00	P	SESE	10	1	S	4	W	ROBERT TILSON	ORIGINAL MAP 461
0.00	0.10	P	NENE	11	1	S	4	W	OREGON GARDEN PRODUCTS	347
0.00	3.40	S	NENE	11	1	S	4	W	OREGON GARDEN PRODUCTS	347
0.00	7.20	P	NENE	11	1	S	4	W	PAUL THOMAS UNGER	333
0.00	8.85	P	NENE	11	1	S	4	W	EDWARD R. HOLMAN	186
0.00	9.86	P	NENE	11	1	S	4	W	J. R. POLLOCK	187
9.10	0.00	P	NENE	11	1	S	4	W	ROBERT & MARY JEAN MORRISON	ORIGINAL MAP 444
0.00	3.00	S	NWNE	11	1	S	4	W	OREGON GARDEN PRODUCTS	347
0.00	8.50	P	NWNE	11	1	S	4	W	PAUL THOMAS UNGER	333
0.00	11.90	P	NWNE	11	1	S	4	W	FRANK KEMPEN	145
0.00	1.40	P	SWNE	11	1	S	4	W	PAUL THOMAS UNGER	333
0.00	1.97	P	SWNE	11	1	S	4	W	FRED & SHIRLEY STANLEY	209
0.00	4.60	P	SWNE	11	1	S	4	W	FRANK KEMPEN	145
9.00	0.00	P	SWNE	11	1	S	4	W	R.E. EPLER & N.G. SCHWARZ	ORIGINAL MAP 455
21.80	0.00	P	SWNE	11	1	S	4	W	MURIEL M. ARTHUR	ORIGINAL MAP 456
0.00	0.90	P	SENE	11	1	S	4	W	PAUL THOMAS UNGER	333
0.00	1.00	P	SENE	11	1	S	4	W	EDWARD R. HOLMAN	186
2.40	0.00	S	SENE	11	1	S	4	W	JANE ACHSAH GRAHAM	ORIGINAL MAP 440
8.00	0.00	P	SENE	11	1	S	4	W	ROBERT & MARY JEAN MORRISON	ORIGINAL MAP 444
27.00	0.00	P	SENE	11	1	S	4	W	R.E. EPLER & N.G. SCHWARZ	ORIGINAL MAP 455
0.00	2.50	P	NENW	11	1	S	4	W	FRANK KEMPEN	145
0.00	12.50	P	NENW	11	1	S	4	W	OREGON GARDEN PRODUCTS	347
4.20	0.00	P	NENW	11	1	S	4	W	DONAL H. ZUMWALT	ORIGINAL MAP 458
0.00	1.10	S	NWNW	11	1	S	4	W	OREGON GARDEN PRODUCTS	347
0.00	31.00	P	NWNW	11	1	S	4	W	OREGON GARDEN PRODUCTS	347
3.50	0.00	P	NWNW	11	1	S	4	W	DONAL H. ZUMWALT	ORIGINAL MAP 458
4.80	0.00	P	NWNW	11	1	S	4	W	ROBERT L. SNIDER	ORIGINAL MAP 460
7.20	0.00	P	SWNW	11	1	S	4	W	ROBERT POLANSKY	ORIGINAL MAP 459
13.70	0.00	P	SWNW	11	1	S	4	W	DONAL H. ZUMWALT	ORIGINAL MAP 458
17.60	0.00	P	SWNW	11	1	S	4	W	ROBERT L. SNIDER	ORIGINAL MAP 460
0.00	2.70	P	SENW	11	1	S	4	W	FRANK KEMPEN	145
0.00	8.00	P	SENW	11	1	S	4	W	RICHARD PLUMLEE	U-7
1.10	0.00	P	SENW	11	1	S	4	W	ROBERT POLANSKY	ORIGINAL MAP 459
6.50	0.00	P	SENW	11	1	S	4	W	MURIEL M. ARTHUR	ORIGINAL MAP 456
8.00	0.00	P	SENW	11	1	S	4	W	GEORGE PLUMLEE	ORIGINAL MAP 457
15.10	0.00	P	SENW	11	1	S	4	W	DONAL H. ZUMWALT	ORIGINAL MAP 458
10.90	0.00	P	NESW	11	1	S	4	W	ROBERT POLANSKY	ORIGINAL MAP 459
20.50	0.00	S	NESW	11	1	S	4	W	JANE ACHSAH GRAHAM	ORIGINAL MAP 440
31.20	0.00	P	NWSW	11	1	S	4	W	ROBERT POLANSKY	ORIGINAL MAP 459
6.30	0.00	P	SWSW	11	1	S	4	W	ROBERT TILSON	ORIGINAL MAP 461
39.70	0.00	S	NESE	11	1	S	4	W	JANE ACHSAH GRAHAM	ORIGINAL MAP 440
36.10	0.00	S	NWSE	11	1	S	4	W	JANE ACHSAH GRAHAM	ORIGINAL MAP 440
4.80	0.00	S	SWSE	11	1	S	4	W	JANE ACHSAH GRAHAM	ORIGINAL MAP 440
23.50	0.00	S	SESE	11	1	S	4	W	JANE ACHSAH GRAHAM	ORIGINAL MAP 440
0.00	9.20	S	NENE	12	1	S	4	W	ROBERT EPLER	76
5.70	0.00	S	NENE	12	1	S	4	W	ROBERT EPLER	ORIGINAL MAP 469
13.40	0.00	S	NENE	12	1	S	4	W	ROBERT E. EPLER	ORIGINAL MAP 442
5.70	0.00	P	NWNE	12	1	S	4	W	HAROLD MCFALLS	ORIGINAL MAP 473
24.30	0.00	S	NWNE	12	1	S	4	W	ROBERT E. EPLER	ORIGINAL MAP 442
0.20	0.00	P	SWNE	12	1	S	4	W	GEORGE E. WARREN	ORIGINAL MAP 453
0.70	0.00	P	SWNE	12	1	S	4	W	H.T. POWERS	ORIGINAL MAP 487
36.60	0.00	S	SWNE	12	1	S	4	W	ROBERT E. EPLER	ORIGINAL MAP 442
0.00	3.10	P	SENE	12	1	S	4	W	ROBERT EPLER	76
0.00	11.90	S	SENE	12	1	S	4	W	ROBERT EPLER	76
0.30	0.00	S	SENE	12	1	S	4	W	ROBERT E. EPLER	ORIGINAL MAP 442
0.10	0.00	P	NENW	12	1	S	4	W	THOMAS STOREY	ORIGINAL MAP 465
0.20	0.00	P	NENW	12	1	S	4	W	MRS. LESTER STOREY	ORIGINAL MAP 468
0.90	0.00	P	NENW	12	1	S	4	W	GEORGE D. ROSS	ORIGINAL MAP 463
2.50	0.00	P	NENW	12	1	S	4	W	CLARENCE COMBES	ORIGINAL MAP 439
3.40	0.00	P	NENW	12	1	S	4	W	NORMAN & RAEDENE SPIDAL	ORIGINAL MAP 472
4.90	0.00	S	NENW	12	1	S	4	W	ROBERT E. EPLER	ORIGINAL MAP 442
9.00	0.00	P	NENW	12	1	S	4	W	URSULA PHILLIPS	ORIGINAL MAP 471

16.40	0.00	P	NENW	12	1	S	4	W	HAROLD MCFALLS	ORIGINAL MAP 473
0.50	0.00	P	NWNW	12	1	S	4	W	ROBERT KINES	ORIGINAL MAP 464
0.70	0.00	S	NWNW	12	1	S	4	W	ROBERT E. EPLER	ORIGINAL MAP 442
1.50	0.00	P	NWNW	12	1	S	4	W	NORMAN & RAEDENE SPIDAL	ORIGINAL MAP 472
3.00	0.00	P	NWNW	12	1	S	4	W	GEORGE D. ROSS	ORIGINAL MAP 463
10.70	0.00	P	NWNW	12	1	S	4	W	ROBERT & MARY JEAN MORRISON	ORIGINAL MAP 444
11.10	0.00	P	NWNW	12	1	S	4	W	CLARENCE COMBES	ORIGINAL MAP 439
0.00	1.90	P	SWNW	12	1	S	4	W	JOHN & MARCELLA ONEIDA	U-5
1.40	0.00	P	SWNW	12	1	S	4	W	BURL MARSHALL	ORIGINAL MAP 462
1.90	0.00	P	SWNW	12	1	S	4	W	JOHN & MARCELLA ONEIDA	ORIGINAL MAP 454
5.50	0.00	S	SWNW	12	1	S	4	W	ROBERT E. EPLER	ORIGINAL MAP 442
6.00	0.00	P	SWNW	12	1	S	4	W	WILFRED L. ETAL MARSHALL	ORIGINAL MAP 443
7.60	0.00	S	SWNW	12	1	S	4	W	JANE ACHSAH GRAHAM	ORIGINAL MAP 440
12.50	0.00	P	SWNW	12	1	S	4	W	ROBERT & MARY JEAN MORRISON	ORIGINAL MAP 444
4.50	0.00	P	SENW	12	1	S	4	W	BURL MARSHALL	ORIGINAL MAP 462
34.20	0.00	S	SENW	12	1	S	4	W	ROBERT E. EPLER	ORIGINAL MAP 442
0.00	1.40	P	NESW	12	1	S	4	W	JOHN A. COCHRAN	331
0.20	0.00	S	NESW	12	1	S	4	W	JANE ACHSAH GRAHAM	ORIGINAL MAP 440
1.60	0.00	P	NESW	12	1	S	4	W	GERRY BOAG	ORIGINAL MAP 666
6.00	0.00	S	NESW	12	1	S	4	W	ROGER G. RITCHEY	ORIGINAL MAP 441
12.00	0.00	S	NESW	12	1	S	4	W	ROBERT E. EPLER	ORIGINAL MAP 442
0.90	0.00	S	NWSW	12	1	S	4	W	ROBERT E. EPLER	ORIGINAL MAP 442
38.00	0.00	S	NWSW	12	1	S	4	W	JANE ACHSAH GRAHAM	ORIGINAL MAP 440
2.70	0.00	P	SWSW	12	1	S	4	W	CLARENCE COMBES	ORIGINAL MAP 439
35.90	0.00	S	SWSW	12	1	S	4	W	JANE ACHSAH GRAHAM	ORIGINAL MAP 440
0.00	0.30	P	SESW	12	1	S	4	W	HENRY SHUMAKER	330
0.00	0.52	P	SESW	12	1	S	4	W	ROBERT DAVIS	262
0.00	0.90	P	SESW	12	1	S	4	W	DAVID CHESTER	261
0.00	2.60	P	SESW	12	1	S	4	W	JOHN A. COCHRAN	331
2.90	0.00	P	SESW	12	1	S	4	W	CLARENCE COMBES	ORIGINAL MAP 439
2.90	0.00	P	SESW	12	1	S	4	W	GERRY BOAG	ORIGINAL MAP 666
3.50	0.00	P	SESW	12	1	S	4	W	R. CURTIS RITCHEY	ORIGINAL MAP 452
3.90	0.00	S	SESW	12	1	S	4	W	JANE ACHSAH GRAHAM	ORIGINAL MAP 440
9.80	0.00	P	SESW	12	1	S	4	W	B.G. COOPER	ORIGINAL MAP 451
0.00	9.80	P	NESE	12	1	S	4	W	ROBERT EPLER	76
0.00	0.16	P	NWSE	12	1	S	4	W	DAVID CHESTER	261
1.00	0.00	S	NWSE	12	1	S	4	W	ROBERT E. EPLER	ORIGINAL MAP 442
3.00	0.00	P	NWSE	12	1	S	4	W	H.T. POWERS	ORIGINAL MAP 487
21.30	0.00	P	NWSE	12	1	S	4	W	GEORGE E. WARREN	ORIGINAL MAP 453
0.00	3.70	P	SWSE	12	1	S	4	W	HENRY SHUMAKER	330
0.00	3.98	P	SWSE	12	1	S	4	W	DAVID CHESTER	261
0.00	4.52	P	SWSE	12	1	S	4	W	ROBERT DAVIS	262
0.20	0.00	P	SWSE	12	1	S	4	W	GEORGE E. WARREN	ORIGINAL MAP 453
0.00	5.10	S	SESE	12	1	S	4	W	DELBERT VANAKEN	106
0.00	8.80	S	NENE	13	1	S	4	W	DELBERT VANAKEN	106
6.60	0.00	P	NENE	13	1	S	4	W	EUGENE M. VAN DYKE	ORIGINAL MAP 363
10.70	0.00	P	NENE	13	1	S	4	W	MRS. CASEY E. NUTSCH	ORIGINAL MAP 362
1.10	0.00	P	NWNE	13	1	S	4	W	GEORGE KEENE	ORIGINAL MAP 361
3.30	0.00	P	NWNE	13	1	S	4	W	MRS. CASEY E. NUTSCH	ORIGINAL MAP 362
4.10	0.00	P	SWNE	13	1	S	4	W	MRS. CASEY E. NUTSCH	ORIGINAL MAP 362
14.30	0.00	P	SWNE	13	1	S	4	W	GEORGE KEENE	ORIGINAL MAP 361
1.10	0.00	P	SENE	13	1	S	4	W	EUGENE M. VAN DYKE	ORIGINAL MAP 363
7.30	0.00	P	SENE	13	1	S	4	W	MRS. CASEY E. NUTSCH	ORIGINAL MAP 362
10.40	0.00	S	SENE	13	1	S	4	W	EDWIN H. SCHOOLCRAFT	ORIGINAL MAP 436
14.70	0.00	S	SENE	13	1	S	4	W	LOVEJOY CENTER INC	ORIGINAL MAP 486
15.80	0.00	P	NENW	13	1	S	4	W	LEO G. GRAHAM	ORIGINAL MAP 438
0.10	0.00	S	NWNW	13	1	S	4	W	JANE ACHSAH GRAHAM	ORIGINAL MAP 440
10.70	0.00	P	NWNW	13	1	S	4	W	LEO G. GRAHAM	ORIGINAL MAP 438
0.70	0.00	P	SWNW	13	1	S	4	W	EDWIN A REYNOLDS	ORIGINAL MAP 661
20.10	0.00	P	SWNW	13	1	S	4	W	LEO G. GRAHAM	ORIGINAL MAP 438
1.80	0.00	S	SENW	13	1	S	4	W	JOE L. BRIDGES	ORIGINAL MAP 437
6.70	0.00	P	SENW	13	1	S	4	W	LEO G. GRAHAM	ORIGINAL MAP 438
3.20	0.00	P	NESW	13	1	S	4	W	SETH R. & LAURA F. CAMPBELL	ORIGINAL MAP 660
19.90	0.00	S	NESW	13	1	S	4	W	JOE L. BRIDGES	ORIGINAL MAP 437
2.80	0.00	P	NWSW	13	1	S	4	W	SETH R. & LAURA F. CAMPBELL	ORIGINAL MAP 660
3.00	0.00	P	NWSW	13	1	S	4	W	EDWIN A REYNOLDS	ORIGINAL MAP 661
12.90	0.00	P	NWSW	13	1	S	4	W	LEO G. GRAHAM	ORIGINAL MAP 438
0.00	1.00	P	SWSW	13	1	S	4	W	CHRIS TURNEY	258
0.00	2.90	S	SWSW	13	1	S	4	W	CHRIS TURNEY	258
0.10	0.00	P	SWSW	13	1	S	4	W	LEONARD E. WOOTEN	ORIGINAL MAP 481
1.10	0.00	S	SWSW	13	1	S	4	W	ALFORD C. HUTCHINSON	ORIGINAL MAP 360
3.10	0.00	S	SESW	13	1	S	4	W	JOE L. BRIDGES	ORIGINAL MAP 437
11.00	0.00	S	SESW	13	1	S	4	W	ALFORD C. HUTCHINSON	ORIGINAL MAP 360
3.30	0.00	P	NESE	13	1	S	4	W	GEORGE KEENE	ORIGINAL MAP 361
25.00	0.00	S	NESE	13	1	S	4	W	LOVEJOY CENTER INC	ORIGINAL MAP 486
0.00	1.70	S	NWSE	13	1	S	4	W	HOWARD POWELL	321

0.00	5.90	P	NWSE	13	1	S	4	W	HOWARD POWELL	321
1.40	0.00	S	NWSE	13	1	S	4	W	JOE L. BRIDGES	ORIGINAL MAP 437
5.10	0.00	P	NWSE	13	1	S	4	W	GEORGE KEENE	ORIGINAL MAP 361
22.80	0.00	S	SWSE	13	1	S	4	W	ALFORD C. HUTCHINSON	ORIGINAL MAP 360
8.10	0.00	S	SESE	13	1	S	4	W	LOVEJOY CENTER INC	ORIGINAL MAP 486
2.20	0.00	P	NENE	14	1	S	4	W	LEO G. GRAHAM	ORIGINAL MAP 438
9.90	0.00	S	NENE	14	1	S	4	W	JANE ACHSAH GRAHAM	ORIGINAL MAP 440
1.20	0.00	S	NWNE	14	1	S	4	W	JANE ACHSAH GRAHAM	ORIGINAL MAP 440
0.00	4.60	P	SWNE	14	1	S	4	W	VERN PICKETT	220
0.00	2.10	P	SENE	14	1	S	4	W	VERN PICKETT	220
0.00	2.40	P	SENE	14	1	S	4	W	RONALD THELIN	337
11.60	0.00	P	SENE	14	1	S	4	W	LEO G. GRAHAM	ORIGINAL MAP 438
0.00	2.60	P	NESE	14	1	S	4	W	RONALD THELIN	337
0.00	8.70	P	NESE	14	1	S	4	W	VERN PICKETT	220
0.40	0.00	P	NESE	14	1	S	4	W	LEO G. GRAHAM	ORIGINAL MAP 438
0.00	1.60	P	NWSE	14	1	S	4	W	VERN PICKETT	220
0.00	0.50	S	SWSE	14	1	S	4	W	RON KURTH	230
0.00	0.60	P	SWSE	14	1	S	4	W	RON KURTH	230
0.00	0.20	P	SESE	14	1	S	4	W	CHRIS TURNEY	258
0.00	0.60	P	SESE	14	1	S	4	W	ROBERT BEYELER	259
0.00	1.30	S	SESE	14	1	S	4	W	ROBERT BEYELER	259
0.00	2.60	S	SESE	14	1	S	4	W	CHRIS TURNEY	258
0.00	2.80	S	SESE	14	1	S	4	W	RON KURTH	230
0.00	3.10	P	SESE	14	1	S	4	W	RON KURTH	230
0.10	0.00	P	SESE	14	1	S	4	W	LEONARD E. WOOTEN	ORIGINAL MAP 481
2.30	0.00	P	SESE	14	1	S	4	W	ARNO HEINO	ORIGINAL MAP 480
25.10	0.00	S	NENE	19	1	S	4	W	LOUIS HILLECKE & SONS	ORIGINAL MAP 659
6.70	0.00	S	NWNE	19	1	S	4	W	LOUIS HILLECKE & SONS	ORIGINAL MAP 659
23.50	0.00	S	SWNE	19	1	S	4	W	LOUIS HILLECKE & SONS	ORIGINAL MAP 659
40.10	0.00	S	SENE	19	1	S	4	W	LOUIS HILLECKE & SONS	ORIGINAL MAP 659
11.30	0.00	S	NESE	19	1	S	4	W	LOUIS HILLECKE & SONS	ORIGINAL MAP 659
15.50	0.00	S	NWSE	19	1	S	4	W	LOUIS HILLECKE & SONS	ORIGINAL MAP 659
0.00	0.10	S	NENE	23	1	S	4	W	RON KURTH	230
0.00	0.30	P	NENE	23	1	S	4	W	RON KURTH	230
6.70	0.00	P	NENE	23	1	S	4	W	ARNO HEINO	ORIGINAL MAP 480
21.70	0.00	P	NENE	23	1	S	4	W	LEONARD E. WOOTEN	ORIGINAL MAP 481
0.00	0.10	P	NWNE	23	1	S	4	W	RON KURTH	230
0.00	1.60	S	SWNE	23	1	S	4	W	ALECK KREVENKO	157
0.00	8.10	S	SWNE	23	1	S	4	W	BALLARD NURSERY	248
0.00	0.40	P	SENW	23	1	S	4	W	BALLARD NURSERY	248
0.00	1.10	S	SENW	23	1	S	4	W	BALLARD NURSERY	248
0.00	2.40	P	NESW	23	1	S	4	W	ALECK KREVENKO	157
1.50	0.00	P	NESW	23	1	S	4	W	RICHARD C. HEISLER	ORIGINAL MAP 485
9.20	0.00	P	NESW	23	1	S	4	W	ALECK KREVANKO	ORIGINAL MAP 482
3.70	0.00	S	SWSW	23	1	S	4	W	MILDRED H. HEISLER	ORIGINAL MAP 483
0.10	0.00	P	SESW	23	1	S	4	W	ALECK KREVANKO	ORIGINAL MAP 482
3.90	0.00	P	SESW	23	1	S	4	W	RICHARD C. HEISLER	ORIGINAL MAP 485
31.60	0.00	S	SESW	23	1	S	4	W	MILDRED H. HEISLER	ORIGINAL MAP 483
0.00	2.10	P	NESE	23	1	S	4	W	LARRY WILLIAMS	222
0.00	6.94	P	NESE	23	1	S	4	W	A.C. HUTCHINSON	32
0.00	8.20	P	NWSE	23	1	S	4	W	ALECK KREVENKO	157
0.00	12.80	S	NWSE	23	1	S	4	W	ALECK KREVENKO	157
9.40	0.00	P	NWSE	23	1	S	4	W	ALECK KREVANKO	ORIGINAL MAP 482
0.00	2.80	P	SWSE	23	1	S	4	W	LARRY WILLIAMS	222
0.00	4.60	P	SWSE	23	1	S	4	W	DENNIS JOE FRENCH	106
0.00	10.10	P	SWSE	23	1	S	4	W	ALECK KREVENKO	157
1.30	0.00	P	SWSE	23	1	S	4	W	ALECK KREVANKO	ORIGINAL MAP 482
3.00	0.00	S	SWSE	23	1	S	4	W	MILDRED H. HEISLER	ORIGINAL MAP 483
4.60	0.00	P	SWSE	23	1	S	4	W	DENNIS JOE FRENCH	ORIGINAL MAP 484
13.00	0.00	P	SWSE	23	1	S	4	W	RICHARD C. HEISLER	ORIGINAL MAP 485
0.00	7.20	P	SESE	23	1	S	4	W	LARRY WILLIAMS	222
0.00	21.86	P	SESE	23	1	S	4	W	A.C. HUTCHINSON	32
2.00	0.00	S	NWNE	24	1	S	4	W	ALFORD C. HUTCHINSON	ORIGINAL MAP 360
23.00	0.00	S	NENW	24	1	S	4	W	ALFORD C. HUTCHINSON	ORIGINAL MAP 360
14.50	0.00	S	NWNW	24	1	S	4	W	ALFORD C. HUTCHINSON	ORIGINAL MAP 360
16.50	0.00	P	NWNW	24	1	S	4	W	LEONARD E. WOOTEN	ORIGINAL MAP 481
30.10	0.00	S	SWNW	24	1	S	4	W	ALFORD C. HUTCHINSON	ORIGINAL MAP 360
37.70	0.00	S	SENW	24	1	S	4	W	ALFORD C. HUTCHINSON	ORIGINAL MAP 360
36.70	0.00	S	NESW	24	1	S	4	W	ALFORD C. HUTCHINSON	ORIGINAL MAP 360
40.80	0.00	S	NWSW	24	1	S	4	W	ALFORD C. HUTCHINSON	ORIGINAL MAP 360
40.80	0.00	S	SWSW	24	1	S	4	W	ALFORD C. HUTCHINSON	ORIGINAL MAP 360
39.50	0.00	S	SESW	24	1	S	4	W	ALFORD C. HUTCHINSON	ORIGINAL MAP 360
15.30	0.00	S	NESE	24	1	S	4	W	EDWIN H. SCHOOLCRAFT	ORIGINAL MAP 436
14.20	0.00	S	SWSE	24	1	S	4	W	J.T. VAN DYKE	ORIGINAL MAP 359
20.60	0.00	S	SESE	24	1	S	4	W	J.T. VAN DYKE	ORIGINAL MAP 359
15.50	0.00	S	NENE	25	1	S	4	W	J.T. VAN DYKE	ORIGINAL MAP 359

11.30	0.00	S	NWNE	25	1	S	4	W	J.T. VAN DYKE	ORIGINAL MAP 359
0.00	0.30	P	SENE	25	1	S	4	W	JOHN AGUIRRE	254
0.00	6.30	P	NENW	25	1	S	4	W	JIM HAYES	101
0.00	26.40	P	NWNW	25	1	S	4	W	JIM HAYES	101
21.20	0.00	S	SWNW	25	1	S	4	W	ELMER VANDEHEY	ORIGINAL MAP 658
17.20	0.00	P	NWSW	25	1	S	4	W	MR. & MRS. HAROLD BATES	ORIGINAL MAP 354
39.80	0.00	P	SWSW	25	1	S	4	W	MR. & MRS. HAROLD BATES	ORIGINAL MAP 354
16.50	0.00	P	SESW	25	1	S	4	W	MR. & MRS. HAROLD BATES	ORIGINAL MAP 354
0.00	8.50	P	NENE	26	1	S	4	W	A.C. HUTCHINSON	32
9.30	0.00	S	NENE	26	1	S	4	W	DR.A. BRETTAUER	ORIGINAL MAP 356
0.00	5.98	P	NWNE	26	1	S	4	W	MERRILL ENTERPRISES	78
10.80	0.00	P	NWNE	26	1	S	4	W	RICHARD C. HEISLER	ORIGINAL MAP 485
11.40	0.00	S	SWNE	26	1	S	4	W	DR.A. BRETTAUER	ORIGINAL MAP 356
0.10	0.00	P	SENE	26	1	S	4	W	DR.A. BRETTAUER	ORIGINAL MAP 356
8.80	0.00	S	SENE	26	1	S	4	W	ELMER VANDEHEY	ORIGINAL MAP 658
24.80	0.00	S	SENE	26	1	S	4	W	DR.A. BRETTAUER	ORIGINAL MAP 356
0.00	0.99	P	NENW	26	1	S	4	W	MERRILL ENTERPRISES	78
0.00	2.00	S	NENW	26	1	S	4	W	MERRILL ENTERPRISES	78
9.20	0.00	S	NENW	26	1	S	4	W	DR.A. BRETTAUER	ORIGINAL MAP 356
21.60	0.00	S	NENW	26	1	S	4	W	MILDRED H. HEISLER	ORIGINAL MAP 483
0.00	0.45	S	NWNW	26	1	S	4	W	MERRILL ENTERPRISES	78
0.70	0.00	S	NWNW	26	1	S	4	W	ALVIN VAN DYKE	ORIGINAL MAP 355
4.90	0.00	S	NWNW	26	1	S	4	W	MILDRED H. HEISLER	ORIGINAL MAP 483
9.30	0.00	S	NWNW	26	1	S	4	W	DR.A. BRETTAUER	ORIGINAL MAP 356
1.70	0.00	S	SWNW	26	1	S	4	W	DR.A. BRETTAUER	ORIGINAL MAP 356
25.20	0.00	S	SWNW	26	1	S	4	W	ALVIN VAN DYKE	ORIGINAL MAP 355
0.00	0.04	P	SENW	26	1	S	4	W	MERRILL ENTERPRISES	78
7.50	0.00	S	SENW	26	1	S	4	W	DR.A. BRETTAUER	ORIGINAL MAP 356
27.30	0.00	S	SENW	26	1	S	4	W	ALVIN VAN DYKE	ORIGINAL MAP 355
12.10	0.00	S	NESW	26	1	S	4	W	ALVIN VAN DYKE	ORIGINAL MAP 355
26.90	0.00	P	NESW	26	1	S	4	W	CLARENCE F. & HILDEGARDE M. O'HARA	ORIGINAL MAP 489
4.80	0.00	S	NWSW	26	1	S	4	W	ALVIN VAN DYKE	ORIGINAL MAP 355
7.80	0.00	P	NWSW	26	1	S	4	W	CLARENCE F. & HILDEGARDE M. O'HARA	ORIGINAL MAP 489
4.00	0.00	P	SWSW	26	1	S	4	W	CLARENCE F. & HILDEGARDE M. O'HARA	ORIGINAL MAP 489
5.30	0.00	P	SWSW	26	1	S	4	W	MR. & MRS. HAROLD BATES	ORIGINAL MAP 354
5.60	0.00	P	SESW	26	1	S	4	W	MR. & MRS. HAROLD BATES	ORIGINAL MAP 354
29.30	0.00	P	SESW	26	1	S	4	W	CLARENCE F. & HILDEGARDE M. O'HARA	ORIGINAL MAP 489
0.10	0.00	P	NESE	26	1	S	4	W	DR.A. BRETTAUER	ORIGINAL MAP 356
5.00	0.00	P	NESE	26	1	S	4	W	MR. & MRS. HAROLD BATES	ORIGINAL MAP 354
29.00	0.00	S	NESE	26	1	S	4	W	DR.A. BRETTAUER	ORIGINAL MAP 356
0.40	0.00	P	NWSE	26	1	S	4	W	DR.A. BRETTAUER	ORIGINAL MAP 356
1.50	0.00	S	NWSE	26	1	S	4	W	ALVIN VAN DYKE	ORIGINAL MAP 355
9.90	0.00	P	NWSE	26	1	S	4	W	CLARENCE F. & HILDEGARDE M. O'HARA	ORIGINAL MAP 489
18.60	0.00	S	NWSE	26	1	S	4	W	DR.A. BRETTAUER	ORIGINAL MAP 356
1.50	0.00	S	SWSE	26	1	S	4	W	DR.A. BRETTAUER	ORIGINAL MAP 356
2.90	0.00	P	SWSE	26	1	S	4	W	MR. & MRS. HAROLD BATES	ORIGINAL MAP 354
6.60	0.00	P	SWSE	26	1	S	4	W	CLARENCE F. & HILDEGARDE M. O'HARA	ORIGINAL MAP 489
2.50	0.00	S	SESE	26	1	S	4	W	DR.A. BRETTAUER	ORIGINAL MAP 356
16.10	0.00	P	SESE	26	1	S	4	W	MR. & MRS. HAROLD BATES	ORIGINAL MAP 354
0.00	0.20	P	SWSW	27	1	S	4	W	GAIL SHEELAR	210
0.00	14.80	P	SWSW	27	1	S	4	W	DORCE & CARY REDWINE	319
0.60	0.00	P	SESE	27	1	S	4	W	MR. & MRS. HAROLD BATES	ORIGINAL MAP 354
0.00	1.50	P	SESE	28	1	S	4	W	GAIL SHEELAR	210
0.00	5.40	P	SESE	28	1	S	4	W	DORCE & CARY REDWINE	319
0.00	16.20	P	NENE	33	1	S	4	W	GAIL SHEELAR	210
0.00	15.70	P	SWNE	33	1	S	4	W	GAIL SHEELAR	174
0.00	15.40	P	SENE	33	1	S	4	W	GAIL SHEELAR	210
0.00	5.60	P	SENW	33	1	S	4	W	GAIL SHEELAR	174
0.00	33.10	P	NESW	33	1	S	4	W	GAIL SHEELAR	174
0.00	8.80	P	SESW	33	1	S	4	W	GAIL SHEELAR	174
0.00	8.00	S	NESE	33	1	S	4	W	JOHN MULHOLLAND	REVISION (MAP 93)
17.20	0.00	S	NESE	33	1	S	4	W	CARLTON ROSE NURSERIES	ORIGINAL MAP (349)
0.00	25.70	P	NWSE	33	1	S	4	W	GAIL SHEELAR	174
0.00	0.10	P	SWSE	33	1	S	4	W	GAIL SHEELAR	174
1.80	0.00	P	SESE	33	1	S	4	W	CARLTON ROSE NURSERIES	ORIGINAL MAP (349)
3.90	0.00	S	SESE	33	1	S	4	W	CARLTON ROSE NURSERIES	ORIGINAL MAP (349)
0.80	0.00	P	NENE	34	1	S	4	W	LYELL B. & CLAIRE C. GARDNER	ORIGINAL MAP 353
1.90	0.00	P	NENE	34	1	S	4	W	MR. & MRS. HAROLD BATES	ORIGINAL MAP 354
0.00	13.20	S	NWNE	34	1	S	4	W	JOHN MULHOLLAND	REVISION (MAP 93)
0.00	0.40	S	SWNE	34	1	S	4	W	LILLIAN BEELER	156
0.00	1.20	S	SWNE	34	1	S	4	W	JOHN MULHOLLAND	REVISION (MAP 93)
0.00	1.90	P	SWNE	34	1	S	4	W	LILLIAN BEELER	156
0.20	0.00	P	SWNE	34	1	S	4	W	GEORGE H. & LILLIAN R. BEELER	ORIGINAL MAP 351
3.00	0.00	S	SWNE	34	1	S	4	W	GEORGE H. & LILLIAN R. BEELER	ORIGINAL MAP 351
3.60	0.00	P	SWNE	34	1	S	4	W	JOHN C. & ROBERT MULHOLLAND	ORIGINAL MAP 350
28.60	0.00	S	SWNE	34	1	S	4	W	JOHN C. & ROBERT MULHOLLAND	ORIGINAL MAP 350

0.00	0.90	S	SENE	34	1	S	4	W	LILLIAN BEELER	156
0.00	1.80	P	SENE	34	1	S	4	W	LILLIAN BEELER	156
0.40	0.00	P	SENE	34	1	S	4	W	JERRY L. WINHAM	ORIGINAL MAP 490
1.40	0.00	P	SENE	34	1	S	4	W	LYELL B. & CLAIRE C. GARDNER	ORIGINAL MAP 353
3.60	0.00	S	SENE	34	1	S	4	W	LYELL B. & CLAIRE C. GARDNER	ORIGINAL MAP 353
15.30	0.00	S	SENE	34	1	S	4	W	GEORGE H. & LILLIAN R. BEELER	ORIGINAL MAP 351
0.00	13.50	S	NENW	34	1	S	4	W	JOHN MULHOLLAND	REVISION (MAP 93)
9.40	0.00	S	NENW	34	1	S	4	W	JOHN C. & ROBERT MULHOLLAND	ORIGINAL MAP 350
0.00	2.80	P	NWNW	34	1	S	4	W	GAIL SHEELAR	210
15.60	0.00	S	NWNW	34	1	S	4	W	JOHN C. & ROBERT MULHOLLAND	ORIGINAL MAP 350
19.90	0.00	P	NWNW	34	1	S	4	W	ELDON P. HOODENPYL	ORIGINAL MAP 491
0.00	3.00	P	SWNW	34	1	S	4	W	GAIL SHEELAR	210
16.50	0.00	S	SWNW	34	1	S	4	W	JOHN C. & ROBERT MULHOLLAND	ORIGINAL MAP 350
19.80	0.00	P	SWNW	34	1	S	4	W	ELDON P. HOODENPYL	ORIGINAL MAP 491
40.00	0.00	S	SENW	34	1	S	4	W	JOHN C. & ROBERT MULHOLLAND	ORIGINAL MAP 350
40.00	0.00	S	NESW	34	1	S	4	W	JOHN C. & ROBERT MULHOLLAND	ORIGINAL MAP 350
0.00	1.20	S	NWSW	34	1	S	4	W	BRUCE MILLER	94
0.00	15.00	S	NWSW	34	1	S	4	W	JOHN MULHOLLAND	REVISION (MAP 93)
22.60	0.00	S	NWSW	34	1	S	4	W	JOHN C. & ROBERT MULHOLLAND	ORIGINAL MAP 350
0.00	10.60	S	SWSW	34	1	S	4	W	BRUCE MILLER	94
0.80	0.00	S	SWSW	34	1	S	4	W	JOHN C. & ROBERT MULHOLLAND	ORIGINAL MAP 350
11.60	0.00	S	SESW	34	1	S	4	W	JOHN C. & ROBERT MULHOLLAND	ORIGINAL MAP 350
2.00	0.00	P	NESE	34	1	S	4	W	GEORGE H. & LILLIAN R. BEELER	ORIGINAL MAP 351
6.20	0.00	S	NESE	34	1	S	4	W	LYELL B. & CLAIRE C. GARDNER	ORIGINAL MAP 353
26.10	0.00	S	NESE	34	1	S	4	W	GEORGE H. & LILLIAN R. BEELER	ORIGINAL MAP 351
0.00	9.30	P	NWSE	34	1	S	4	W	DON WALDRON	92
12.80	0.00	S	NWSE	34	1	S	4	W	JOHN C. & ROBERT MULHOLLAND	ORIGINAL MAP 350
14.30	0.00	S	NWSE	34	1	S	4	W	GEORGE H. & LILLIAN R. BEELER	ORIGINAL MAP 351
0.00	3.40	P	SWSE	34	1	S	4	W	DON WALDRON	92
0.00	5.50	P	SWSE	34	1	S	4	W	LILLIAN BEELER	156
8.10	0.00	S	SWSE	34	1	S	4	W	GEORGE H. & LILLIAN R. BEELER	ORIGINAL MAP 351
0.00	3.00	P	SESE	34	1	S	4	W	LILLIAN BEELER	156
2.20	0.00	P	SESE	34	1	S	4	W	GEORGE H. & LILLIAN R. BEELER	ORIGINAL MAP 351
6.00	0.00	P	SESE	34	1	S	4	W	HARRY H WEITZER	ORIGINAL MAP 352
28.80	0.00	P	NENE	35	1	S	4	W	MR. & MRS. HAROLD BATES	ORIGINAL MAP 354
23.50	0.00	P	NWNE	35	1	S	4	W	MR. & MRS. HAROLD BATES	ORIGINAL MAP 354
27.70	0.00	P	SWNE	35	1	S	4	W	MR. & MRS. HAROLD BATES	ORIGINAL MAP 354
0.00	4.60	S	SENE	35	1	S	4	W	ROBERT & JANET WISMER	686
18.20	0.00	P	SENE	35	1	S	4	W	MR. & MRS. HAROLD BATES	ORIGINAL MAP 354
31.40	0.00	P	NENW	35	1	S	4	W	MR. & MRS. HAROLD BATES	ORIGINAL MAP 354
16.60	0.00	P	NWNW	35	1	S	4	W	MR. & MRS. HAROLD BATES	ORIGINAL MAP 354
0.80	0.00	P	SWNW	35	1	S	4	W	MR. & MRS. HAROLD BATES	ORIGINAL MAP 354
6.90	0.00	S	SWNW	35	1	S	4	W	LYELL B. & CLAIRE C. GARDNER	ORIGINAL MAP 353
7.60	0.00	P	SWNW	35	1	S	4	W	JERRY L. WINHAM	ORIGINAL MAP 490
32.60	0.00	P	SENW	35	1	S	4	W	MR. & MRS. HAROLD BATES	ORIGINAL MAP 354
25.50	0.00	P	NESW	35	1	S	4	W	MR. & MRS. HAROLD BATES	ORIGINAL MAP 354
0.60	0.00	P	NWSW	35	1	S	4	W	LYELL B. & CLAIRE C. GARDNER	ORIGINAL MAP 353
25.20	0.00	S	NWSW	35	1	S	4	W	LYELL B. & CLAIRE C. GARDNER	ORIGINAL MAP 353
0.00	2.10	S	SESW	35	1	S	4	W	OREGON GARDEN PRODUCTS	347
0.00	3.90	S	NESE	35	1	S	4	W	ROBERT & JANET WISMER	686
17.10	0.00	P	NWSE	35	1	S	4	W	MR. & MRS. HAROLD BATES	ORIGINAL MAP 354
0.00	3.50	S	SWSE	35	1	S	4	W	OREGON GARDEN PRODUCTS	347
1.40	0.00	P	SESE	35	1	S	4	W	WILLIAM HEESACKER JR	ORIGINAL MAP 503
5.30	0.00	P	SESE	35	1	S	4	W	LLOYD DUYCK	ORIGINAL MAP 504
0.00	3.40	P	SENW	36	1	S	4	W	ROBERT & JANET WISMER	686
0.00	17.50	S	SENW	36	1	S	4	W	ROBERT & JANET WISMER	686
0.50	0.00	P	NESW	36	1	S	4	W	WILLIAM HEESACKER JR	ORIGINAL MAP 503
20.30	0.00	P	NESW	36	1	S	4	W	LLOYD DUYCK	ORIGINAL MAP 504
0.90	0.00	P	NWSW	36	1	S	4	W	LLOYD DUYCK	ORIGINAL MAP 504
12.30	0.00	P	NWSW	36	1	S	4	W	WILLIAM HEESACKER JR	ORIGINAL MAP 503
2.80	0.00	P	SWSW	36	1	S	4	W	WILLIAM HEESACKER JR	ORIGINAL MAP 503
34.60	0.00	P	SWSW	36	1	S	4	W	LLOYD DUYCK	ORIGINAL MAP 504
3.90	0.00	S	SESW	36	1	S	4	W	WAPATO IMPROVEMENT DISTRICT	ORIGINAL MAP 668
33.90	0.00	P	SESW	36	1	S	4	W	LLOYD DUYCK	ORIGINAL MAP 504
4.30	0.00	S	SWSE	36	1	S	4	W	WAPATO IMPROVEMENT DISTRICT	ORIGINAL MAP 668
4.50	0.00	P	SWSE	36	1	S	4	W	MARVIN R. THRUSH	ORIGINAL MAP 502
0.00	3.00	P	SWSW	26	2	N	3	W	RON BAUNE	681
0.00	0.10	S	NENE	27	2	N	3	W	PHYLLIS RUECKER	269
0.00	5.00	S	NWNE	27	2	N	3	W	PHYLLIS RUECKER	269
0.00	25.30	S	SWNE	27	2	N	3	W	PHYLLIS RUECKER	269
0.00	25.00	S	SENE	27	2	N	3	W	PHYLLIS RUECKER	269
0.00	9.80	S	NESE	27	2	N	3	W	PHYLLIS RUECKER	269
0.00	6.40	S	NWSE	27	2	N	3	W	PHYLLIS RUECKER	269
0.00	2.70	P	SESE	27	2	N	3	W	RON BAUNE	681
0.00	17.10	P	SWNW	30	2	N	3	W	GENE TALBOT	297
0.00	17.30	P	SENW	30	2	N	3	W	GENE TALBOT	297

40.10	0.00	P	NESE	30	2	N	3	W	ALOYSIUS R. VANDERZANDEN	ORIGINAL MAP 577
0.00	38.50	P	NWSE	30	2	N	3	W	JAMES LEYDEN	280
0.00	35.80	P	SWSE	30	2	N	3	W	JAMES LEYDEN	280
39.20	0.00	P	SESE	30	2	N	3	W	ALOYSIUS R. VANDERZANDEN	ORIGINAL MAP 577
0.00	6.30	P	NENE	31	2	N	3	W	DAVID VANDEHEY	100
0.00	9.30	P	NENE	31	2	N	3	W	DONNELL MITCHELL	279
0.00	21.20	S	NENE	31	2	N	3	W	DAVID VANDEHEY	100
0.00	1.70	P	NWNE	31	2	N	3	W	DAVID VANDEHEY	100
0.00	0.40	P	SWNE	31	2	N	3	W	DAVID VANDEHEY	100
11.00	0.00	S	SWNE	31	2	N	3	W	DAVID B. VANDEHEY	ORIGINAL MAP 603
0.00	3.10	P	SENE	31	2	N	3	W	DONNELL MITCHELL	279
0.00	5.80	P	SENE	31	2	N	3	W	DAVID VANDEHEY	100
0.00	8.00	S	SENE	31	2	N	3	W	DAVID VANDEHEY	100
15.00	0.00	S	SENE	31	2	N	3	W	DAVID B. VANDEHEY	ORIGINAL MAP 603
0.00	21.69	P	SENW	31	2	N	3	W	MIKE VAN DYKE	23
10.00	0.00	P	SENW	31	2	N	3	W	CYRIL L. VAN DYKE	ORIGINAL MAP 604
0.00	28.20	P	NESE	31	2	N	3	W	DAVID VANDEHEY	100
0.00	33.90	P	NWSE	31	2	N	3	W	DAVID VANDEHEY	100
0.00	1.60	P	SWSE	31	2	N	3	W	DAVID VANDEHEY	100
0.00	1.80	P	SESE	31	2	N	3	W	DAVID VANDEHEY	100
0.00	1.80	P	NENE	32	2	N	3	W	WILLIAM H. RUFENER JR.	266
0.00	7.50	P	NENE	32	2	N	3	W	WILLIAM A PETERS	167
0.00	9.80	S	NENE	32	2	N	3	W	WILLIAM H. RUFENER JR.	266
0.00	1.20	P	NWNE	32	2	N	3	W	WILLIAM H. RUFENER JR.	266
0.00	36.00	S	NWNE	32	2	N	3	W	WILLIAM H. RUFENER JR.	266
0.00	39.80	S	SWNE	32	2	N	3	W	WILLIAM H. RUFENER JR.	266
0.00	14.20	P	SENE	32	2	N	3	W	WILLIAM A PETERS	167
0.00	17.10	S	SENE	32	2	N	3	W	WILLIAM H. RUFENER JR.	266
0.00	2.50	S	NENW	32	2	N	3	W	WILLIAM H. RUFENER JR.	266
17.00	0.00	P	NENW	32	2	N	3	W	TONY BLOK	ORIGINAL MAP 605
0.00	37.30	P	NWNW	32	2	N	3	W	DONNELL MITCHELL	279
0.00	32.50	P	SWNW	32	2	N	3	W	DONNELL MITCHELL	279
0.00	2.80	S	SENW	32	2	N	3	W	WILLIAM H. RUFENER JR.	266
0.00	23.00	P	SENW	32	2	N	3	W	DONNELL MITCHELL	279
6.00	0.00	P	SENW	32	2	N	3	W	TONY BLOK	ORIGINAL MAP 605
0.00	2.80	P	NWNW	33	2	N	3	W	WILLIAM A PETERS	167
0.00	15.20	P	SWNW	33	2	N	3	W	WILLIAM A PETERS	167
0.00	15.00	P	NWSW	33	2	N	3	W	WILLIAM A PETERS	167
12.70	0.00	P	NWSW	33	2	N	3	W	WILLIAM A. PETERS	ORIGINAL MAP 602
17.30	0.00	P	SWSW	33	2	N	3	W	WILLIAM A. PETERS	ORIGINAL MAP 602
0.00	20.20	P	NENE	34	2	N	3	W	RON BAUNE	681
0.00	1.80	P	SENE	34	2	N	3	W	RON BAUNE	681
10.60	0.00	S	NESW	34	2	N	3	W	L. LEE GLASKE	ORIGINAL MAP 648
0.00	0.20	S	SWSW	34	2	N	3	W	REMI COUSSENS	91
0.00	0.30	P	SWSW	34	2	N	3	W	REMI COUSSENS	91
0.00	2.50	P	SESW	34	2	N	3	W	REMI COUSSENS	91
0.00	3.10	S	SESW	34	2	N	3	W	REMI COUSSENS	91
4.20	0.00	S	SESW	34	2	N	3	W	REMI COUSSENS	ORIGINAL MAP 569
14.20	0.00	S	SESW	34	2	N	3	W	L. LEE GLASKE	ORIGINAL MAP 648
0.50	0.00	S	NESE	34	2	N	3	W	L. LEE GLASKE	ORIGINAL MAP 648
4.70	0.00	S	NWSE	34	2	N	3	W	L. LEE GLASKE	ORIGINAL MAP 648
0.60	0.00	S	SWSE	34	2	N	3	W	REMI COUSSENS	ORIGINAL MAP 569
20.70	0.00	S	SWSE	34	2	N	3	W	L. LEE GLASKE	ORIGINAL MAP 648
1.50	0.00	S	SESE	34	2	N	3	W	L. LEE GLASKE	ORIGINAL MAP 648
0.00	0.60	S	NENE	35	2	N	3	W	TERRY BEHRENS	278
0.00	5.90	S	NWNE	35	2	N	3	W	TERRY BEHRENS	278
0.00	3.00	P	SWNE	35	2	N	3	W	TERRY BEHRENS	278
0.00	4.70	P	SWNE	35	2	N	3	W	M.V. CROPP FARMS	275,276
0.00	8.70	S	SWNE	35	2	N	3	W	TERRY BEHRENS	278
0.00	20.20	P	SWNE	35	2	N	3	W	EVA MEEK	277
0.00	5.60	P	SENE	35	2	N	3	W	TERRY BEHRENS	278
0.00	9.50	S	SENE	35	2	N	3	W	TERRY BEHRENS	278
0.00	15.00	P	SENE	35	2	N	3	W	M.V. CROPP FARMS	275,276
0.00	3.80	P	NENW	35	2	N	3	W	RON BAUNE	681
0.00	27.80	P	NWNW	35	2	N	3	W	RON BAUNE	681
0.00	1.70	P	SWNW	35	2	N	3	W	RON BAUNE	681
0.00	9.00	P	SWNW	35	2	N	3	W	EVA MEEK	277
0.00	28.10	P	SENW	35	2	N	3	W	EVA MEEK	277
0.00	39.90	P	NESW	35	2	N	3	W	EVA MEEK	277
0.00	6.30	P	NWSW	35	2	N	3	W	EVA MEEK	277
0.00	4.80	P	SWSW	35	2	N	3	W	REMI COUSSENS	103
0.50	0.00	S	SWSW	35	2	N	3	W	L. LEE GLASKE	ORIGINAL MAP 648
14.00	0.00	P	SWSW	35	2	N	3	W	REMI COUSSENS	ORIGINAL MAP 646
0.00	7.90	P	SESW	35	2	N	3	W	REMI COUSSENS	103
0.00	20.60	P	SESW	35	2	N	3	W	EVA MEEK	277
0.40	0.00	P	SESW	35	2	N	3	W	MELVIN FINEGAN	ORIGINAL MAP 647

9.20	0.00	P	SESW	35	2	N	3	W	REMI COUSSENS	ORIGINAL MAP 646
0.00	8.80	S	NESE	35	2	N	3	W	M.V. CROPP FARMS	275,276
0.00	28.90	P	NESE	35	2	N	3	W	M.V. CROPP FARMS	275,276
0.00	7.30	P	NWSE	35	2	N	3	W	M.V. CROPP FARMS	275,276
0.00	8.20	S	NWSE	35	2	N	3	W	M.V. CROPP FARMS	275,276
0.00	24.90	P	NWSE	35	2	N	3	W	EVA MEEK	277
0.00	12.20	P	SWSE	35	2	N	3	W	EVA MEEK	277
0.00	19.20	S	SWSE	35	2	N	3	W	M.V. CROPP FARMS	275,276
7.00	0.00	P	SWSE	35	2	N	3	W	MELVIN FINEGAN	ORIGINAL MAP 647
0.00	6.10	P	SESE	35	2	N	3	W	M.V. CROPP FARMS	275,276
0.00	28.60	S	SESE	35	2	N	3	W	M.V. CROPP FARMS	275,276
0.20	0.00	P	SESE	35	2	N	3	W	MELVIN FINEGAN	ORIGINAL MAP 647
0.00	0.70	P	NENE	36	2	N	3	W	M.V. CROPP FARMS	275,276
0.00	30.10	P	NENE	36	2	N	3	W	PUMPKIN RIDGE	673
0.00	0.20	S	NWNE	36	2	N	3	W	M.V. CROPP FARMS	275,276
0.00	37.50	P	NWNE	36	2	N	3	W	M.V. CROPP FARMS	275,276
0.00	40.00	P	NWNE	36	2	N	3	W	PUMPKIN RIDGE	673
0.00	15.10	S	SWNE	36	2	N	3	W	M.V. CROPP FARMS	275,276
0.00	40.00	P	SWNE	36	2	N	3	W	PUMPKIN RIDGE	673
0.00	25.80	P	SENE	36	2	N	3	W	PUMPKIN RIDGE	673
0.00	1.90	P	NENW	36	2	N	3	W	M.V. CROPP FARMS	275,276
0.00	37.00	S	NENW	36	2	N	3	W	M.V. CROPP FARMS	275,276
0.00	40.00	P	NENW	36	2	N	3	W	PUMPKIN RIDGE	673
0.00	5.40	P	NWNW	36	2	N	3	W	PUMPKIN RIDGE	673
0.00	24.80	S	NWNW	36	2	N	3	W	M.V. CROPP FARMS	275,276
0.00	0.60	P	SWNW	36	2	N	3	W	M.V. CROPP FARMS	275,276
0.00	0.60	P	SWNW	36	2	N	3	W	TERRY BEHRENS	278
0.00	3.50	S	SWNW	36	2	N	3	W	M.V. CROPP FARMS	275,276
0.00	33.00	P	SWNW	36	2	N	3	W	PUMPKIN RIDGE	673
0.00	3.20	P	SENW	36	2	N	3	W	M.V. CROPP FARMS	275,276
0.00	9.70	S	SENW	36	2	N	3	W	M.V. CROPP FARMS	275,276
0.00	40.00	P	SENW	36	2	N	3	W	PUMPKIN RIDGE	673
0.00	25.20	P	NESW	36	2	N	3	W	PUMPKIN RIDGE	673
0.00	0.10	P	NWSW	36	2	N	3	W	M.V. CROPP FARMS	275,276
0.00	16.30	P	NWSW	36	2	N	3	W	PUMPKIN RIDGE	673
0.00	8.20	S	SWSW	36	2	N	3	W	M.V. CROPP FARMS	275,276
0.00	5.60	S	SESW	36	2	N	3	W	M.V. CROPP FARMS	275,276
0.00	0.50	P	NESE	36	2	N	3	W	M.V. CROPP FARMS	275,276
0.00	16.30	P	NESE	36	2	N	3	W	PUMPKIN RIDGE	673
0.00	3.90	P	NWSE	36	2	N	3	W	M.V. CROPP FARMS	275,276
0.00	33.60	P	NWSE	36	2	N	3	W	PUMPKIN RIDGE	673
0.00	32.40	P	SWSE	36	2	N	3	W	M.V. CROPP FARMS	275,276
0.00	8.00	P	SESE	36	2	N	3	W	M.V. CROPP FARMS	275,276
0.00	34.10	P	NENE	1	2	N	4	W	JOHN HIESTAND	282
10.70	0.00	P	SESE	35	2	N	4	W	DIERICKX & MOORE	ORIGINAL 684
0.00	27.20	S	NENE	36	2	N	4	W	HENRY VANDERZANDEN	295
0.00	21.90	S	NWNE	36	2	N	4	W	HENRY VANDERZANDEN	295
0.00	39.90	S	SWNE	36	2	N	4	W	HENRY VANDERZANDEN	295
0.00	32.60	S	SENE	36	2	N	4	W	HENRY VANDERZANDEN	295
8.40	0.00	P	NENW	36	2	N	4	W	DIERICKX & MOORE	ORIGINAL 684
1.40	0.00	P	SWNW	36	2	N	4	W	DIERICKX & MOORE	ORIGINAL 684
24.90	0.00	P	SENW	36	2	N	4	W	DIERICKX & MOORE	ORIGINAL 684
10.00	0.00	P	NESW	36	2	N	4	W	DIERICKX & MOORE	ORIGINAL 684
6.90	0.00	P	NWSW	36	2	N	4	W	DIERICKX & MOORE	ORIGINAL 684
0.00	21.60	P	SWSW	36	2	N	4	W	TIM DIERICKX	342
5.40	0.00	P	SWSW	36	2	N	4	W	DIERICKX & MOORE	ORIGINAL 684
0.00	9.50	P	SESW	36	2	N	4	W	TIM DIERICKX	342
0.00	40.90	S	NWSE	36	2	N	4	W	HENRY VANDERZANDEN	295
0.00	7.90	P	SWSE	36	2	N	4	W	HENRY VANDERZANDEN	295
0.00	21.00	P	SWSE	36	2	N	4	W	JOHN HIESTAND	282
0.00	10.40	P	SESE	36	2	N	4	W	JOHN HIESTAND	282
9.70	0.00	S	SWNE	7	2	S	1	W	BAGGENSTOS BROTHERS	ORIGINAL MAP 654
27.00	0.00	S	NESW	7	2	S	1	W	ALOIS & MARY AMSTAD	ORIGINAL MAP 655
0.00	0.30	S	NWSW	7	2	S	1	W	TONY AMSTAD	340
3.40	0.00	S	NWSW	7	2	S	1	W	ALOIS & MARY AMSTAD	ORIGINAL MAP 655
0.00	16.20	S	SWSW	7	2	S	1	W	TONY AMSTAD	340
14.00	0.00	S	SWSW	7	2	S	1	W	ALOIS & MARY AMSTAD	ORIGINAL MAP 655
32.70	0.00	S	SESW	7	2	S	1	W	BAGGENSTOS BROTHERS	ORIGINAL MAP 654
34.10	0.00	S	NESE	7	2	S	1	W	BAGGENSTOS BROTHERS	ORIGINAL MAP 654
25.60	0.00	S	NWSE	7	2	S	1	W	ALOIS & MARY AMSTAD	ORIGINAL MAP 655
29.30	0.00	S	SWSE	7	2	S	1	W	BAGGENSTOS BROTHERS	ORIGINAL MAP 654
19.70	0.00	S	SESE	7	2	S	1	W	BAGGENSTOS BROTHERS	ORIGINAL MAP 654
0.00	14.30	P	NESW	14	2	S	1	W	TUALATIN COUNTRY CLUB	320
0.00	0.90	P	SESW	14	2	S	1	W	TUALATIN COUNTRY CLUB	320
0.00	1.50	S	NESE	14	2	S	1	W	TUALATIN COUNTRY CLUB	320
0.00	1.50	S	NWSE	14	2	S	1	W	TUALATIN COUNTRY CLUB	320

0.00	1.90	P	NWSE	14	2	S	1	W	TUALATIN COUNTRY CLUB	320
0.00	0.30	P	SWSE	14	2	S	1	W	TUALATIN COUNTRY CLUB	320
0.00	16.00	S	SWSE	14	2	S	1	W	TUALATIN COUNTRY CLUB	320
0.00	12.40	S	SESE	14	2	S	1	W	TUALATIN COUNTRY CLUB	320
0.00	3.60	P	SWSW	16	2	S	1	W	MADGE MORAN	234
0.00	7.10	S	SWSW	16	2	S	1	W	MADGE MORAN	234
0.00	1.70	P	SESW	16	2	S	1	W	MADGE MORAN	234
0.00	9.30	S	SESW	16	2	S	1	W	MADGE MORAN	234
0.00	5.46	P	NENW	17	2	S	1	W	THOMAS O'HALLORAN	31
0.00	19.50	P	NWNW	17	2	S	1	W	JAMES HASULKE	224
0.00	34.86	P	SWNW	17	2	S	1	W	JAMES HASULKE	224 sup 5
0.00	28.26	P	SENW	17	2	S	1	W	THOMAS O'HALLORAN	31
0.00	8.08	P	NWSW	17	2	S	1	W	JAMES HASULKE	224 sup 5
0.00	2.80	P	SWSW	17	2	S	1	W	TONY AMSTAD	240
0.00	15.40	P	SWSE	17	2	S	1	W	GENE CLARK	176
0.20	0.00	S	NENE	18	2	S	1	W	DANIEL L. DENNIS	ORIGINAL MAP 656
0.00	15.80	P	NWNE	18	2	S	1	W	OREGON AZALEAS	44
6.10	0.00	S	NWNE	18	2	S	1	W	BAGGENSTOS BROTHERS	ORIGINAL MAP 654
6.30	0.00	S	NWNE	18	2	S	1	W	DANIEL L. DENNIS	ORIGINAL MAP 656
41.10	0.00	S	SWNE	18	2	S	1	W	DANIEL L. DENNIS	ORIGINAL MAP 656
1.50	0.00	S	SENE	18	2	S	1	W	DANIEL L. DENNIS	ORIGINAL MAP 656
0.00	2.67	P	NENW	18	2	S	1	W	OREGON AZALEAS	44
0.70	0.00	S	NENW	18	2	S	1	W	BAGGENSTOS BROTHERS	ORIGINAL MAP 654
0.00	1.30	P	NWNW	18	2	S	1	W	TONY AMSTAD	340
0.00	21.20	P	SWNW	18	2	S	1	W	TONY AMSTAD	340
16.50	0.00	S	SENW	18	2	S	1	W	DANIEL L. DENNIS	ORIGINAL MAP 656
0.00	4.80	P	NESW	18	2	S	1	W	TONY AMSTAD	240
20.60	0.00	S	NESW	18	2	S	1	W	DANIEL L. DENNIS	ORIGINAL MAP 656
10.20	0.00	S	NWSW	18	2	S	1	W	DANIEL L. DENNIS	ORIGINAL MAP 656
0.00	1.80	S	SESW	18	2	S	1	W	TONY AMSTAD	240
0.00	6.50	S	SESW	18	2	S	1	W	LYNN HENRIKSEN	322
0.00	7.10	P	SESW	18	2	S	1	W	TONY AMSTAD	240
1.70	0.00	S	NESE	18	2	S	1	W	DANIEL L. DENNIS	ORIGINAL MAP 656
0.00	11.90	P	NWSE	18	2	S	1	W	TONY AMSTAD	240
23.90	0.00	S	NWSE	18	2	S	1	W	DANIEL L. DENNIS	ORIGINAL MAP 656
0.00	2.20	S	SWSE	18	2	S	1	W	TONY AMSTAD	240
0.00	5.40	S	SWSE	18	2	S	1	W	LYNN HENRIKSEN	322
0.00	27.20	P	SWSE	18	2	S	1	W	TONY AMSTAD	240
0.00	31.00	P	SESE	18	2	S	1	W	TONY AMSTAD	240
0.00	6.40	P	NENE	19	2	S	1	W	TONY AMSTAD	240
0.00	7.20	P	NWNE	19	2	S	1	W	GLEN WETZEL	REVISED(233)
0.00	8.20	S	NWNE	19	2	S	1	W	LYNN HENRIKSEN	322
0.00	11.20	P	SWNE	19	2	S	1	W	GLEN WETZEL	REVISED(233)
0.00	11.00	S	NENW	19	2	S	1	W	LYNN HENRIKSEN	322
0.00	28.00	S	NWNW	19	2	S	1	W	LYNN HENRIKSEN	322
0.00	6.60	P	NWSE	19	2	S	1	W	GLEN WETZEL	REVISED(233)
0.00	29.60	S	NWSE	19	2	S	1	W	GLEN WETZEL	REVISED(233)
0.00	17.80	P	SWSE	19	2	S	1	W	GLEN WETZEL	REVISED(233)
0.00	18.60	S	SWSE	19	2	S	1	W	GLEN WETZEL	REVISED(233)
0.00	0.70	P	NWNW	20	2	S	1	W	TONY AMSTAD	240
0.00	0.90	P	NENW	21	2	S	1	W	MADGE MORAN	234
0.00	26.80	P	NENW	21	2	S	1	W	MADGE MORAN	234
0.00	8.60	P	NWNW	21	2	S	1	W	MADGE MORAN	234
0.00	9.80	S	NWNW	21	2	S	1	W	MADGE MORAN	234
0.00	5.80	P	SWNW	21	2	S	1	W	MADGE MORAN	234
0.00	11.10	S	SENW	21	2	S	1	W	MADGE MORAN	234
0.00	11.20	S	NENE	23	2	S	1	W	TUALATIN COUNTRY CLUB	320
0.00	13.40	S	NWNE	23	2	S	1	W	TUALATIN COUNTRY CLUB	320
0.00	4.40	S	NWNE	30	2	S	1	W	GLEN WETZEL	REVISED (232)
0.00	24.90	P	NWNE	30	2	S	1	W	GLEN WETZEL	REVISED (232)
0.00	10.70	S	NWNW	2	2	S	2	W	RON TANKERSLEY	256
0.00	7.90	S	NENE	3	2	S	2	W	RON TANKERSLEY	256
0.00	17.60	P	NESE	3	2	S	2	W	OREGON HERITAGE DEVELOPMENT	325
0.00	13.20	P	NWSE	3	2	S	2	W	OREGON HERITAGE DEVELOPMENT	325
1.90	0.00	S	SWSE	3	2	S	2	W	LORRAINE E. BOGGS	ORIGINAL MAP 417
0.00	1.70	P	SESE	3	2	S	2	W	OREGON HERITAGE DEVELOPMENT	325
17.00	0.00	S	NWNW	4	2	S	2	W	NORVEL R. SORENSON	ORIGINAL MAP 410
1.20	0.00	S	SWNW	4	2	S	2	W	THOMAS BOSCHMA	ORIGINAL MAP 409
1.60	0.00	S	SWNW	4	2	S	2	W	RALPH & HELENA CHRISTENSEN	ORIGINAL MAP 408
1.60	0.00	S	NESW	4	2	S	2	W	JAMES H. & TOWNER W. BROWN	ORIGINAL MAP 411
6.70	0.00	S	NWSW	4	2	S	2	W	JAMES H. & TOWNER W. BROWN	ORIGINAL MAP 411
21.30	0.00	S	NWSW	4	2	S	2	W	RALPH & HELENA CHRISTENSEN	ORIGINAL MAP 408
32.00	0.00	S	SWSW	4	2	S	2	W	JAMES H. & TOWNER W. BROWN	ORIGINAL MAP 411
17.30	0.00	S	SESW	4	2	S	2	W	JAMES H. & TOWNER W. BROWN	ORIGINAL MAP 411
0.10	0.00	S	NENE	5	2	S	2	W	NORVEL R. SORENSON	ORIGINAL MAP 410
32.10	0.00	S	NENE	5	2	S	2	W	THOMAS BOSCHMA	ORIGINAL MAP 409

0.00	13.90	P	NWNE	5	2	S	2	W	ARKLE & GLENDA LILE	U-1
0.60	0.00	S	NWNE	5	2	S	2	W	THOMAS BOSCHMA	ORIGINAL MAP 409
1.00	0.00	S	NWNE	5	2	S	2	W	HAROLD CHRISTENSEN	ORIGINAL MAP 407
2.60	0.00	S	NWNE	5	2	S	2	W	RALPH & HELENA CHRISTENSEN	ORIGINAL MAP 408
13.90	0.00	S	NWNE	5	2	S	2	W	MILO B. GOSSEN	ORIGINAL MAP 405
9.20	0.00	S	SWNE	5	2	S	2	W	RALPH & HELENA CHRISTENSEN	ORIGINAL MAP 408
16.70	0.00	S	SWNE	5	2	S	2	W	THOMAS BOSCHMA	ORIGINAL MAP 409
1.40	0.00	S	SENE	5	2	S	2	W	RALPH & HELENA CHRISTENSEN	ORIGINAL MAP 408
37.00	0.00	S	SENE	5	2	S	2	W	THOMAS BOSCHMA	ORIGINAL MAP 409
8.40	0.00	S	NENW	5	2	S	2	W	RALPH & HELENA CHRISTENSEN	ORIGINAL MAP 408
27.22	0.00	S	NENW	5	2	S	2	W	HAROLD CHRISTENSEN	ORIGINAL MAP 407
27.80	0.00	S	NWNW	5	2	S	2	W	HAROLD CHRISTENSEN	ORIGINAL MAP 407
16.60	0.00	S	SWNW	5	2	S	2	W	HAROLD CHRISTENSEN	ORIGINAL MAP 407
11.00	0.00	S	SENW	5	2	S	2	W	RALPH & HELENA CHRISTENSEN	ORIGINAL MAP 408
20.10	0.00	S	SENW	5	2	S	2	W	HAROLD CHRISTENSEN	ORIGINAL MAP 407
2.40	0.00	S	NESE	5	2	S	2	W	THOMAS BOSCHMA	ORIGINAL MAP 409
38.00	0.00	S	NESE	5	2	S	2	W	RALPH & HELENA CHRISTENSEN	ORIGINAL MAP 408
10.00	0.00	S	NWSE	5	2	S	2	W	THOMAS BOSCHMA	ORIGINAL MAP 409
10.80	0.00	S	NWSE	5	2	S	2	W	RALPH & HELENA CHRISTENSEN	ORIGINAL MAP 408
0.40	0.00	S	SWSE	5	2	S	2	W	RALPH & HELENA CHRISTENSEN	ORIGINAL MAP 408
7.80	0.00	S	SWSE	5	2	S	2	W	JAMES H. & TOWNER W. BROWN	ORIGINAL MAP 411
8.50	0.00	S	SESE	5	2	S	2	W	JAMES H. & TOWNER W. BROWN	ORIGINAL MAP 411
10.30	0.00	S	SESE	5	2	S	2	W	RALPH & HELENA CHRISTENSEN	ORIGINAL MAP 408
34.90	0.00	S	NWNE	8	2	S	2	W	JAMES H. & TOWNER W. BROWN	ORIGINAL MAP 411
18.50	0.00	S	SENE	8	2	S	2	W	JAMES H. & TOWNER W. BROWN	ORIGINAL MAP 411
10.00	0.00	P	SWNE	9	2	S	2	W	MS. GAIL FOSTER	ORIGINAL MAP 412
8.60	0.00	S	NWNW	9	2	S	2	W	JAMES H. & TOWNER W. BROWN	ORIGINAL MAP 411
8.40	0.00	P	SENW	9	2	S	2	W	MS. GAIL FOSTER	ORIGINAL MAP 412
10.00	0.00	S	NWSW	9	2	S	2	W	JAMES H. & TOWNER W. BROWN	ORIGINAL MAP 411
3.50	0.00	S	NESE	9	2	S	2	W	SAM GOTTER	ORIGINAL MAP 413
6.60	0.00	P	NWSE	9	2	S	2	W	MS. GAIL FOSTER	ORIGINAL MAP 412
11.70	0.00	S	NWSE	9	2	S	2	W	SAM GOTTER	ORIGINAL MAP 413
30.40	0.00	S	SWSE	9	2	S	2	W	SAM GOTTER	ORIGINAL MAP 413
36.80	0.00	S	SESE	9	2	S	2	W	SAM GOTTER	ORIGINAL MAP 413
24.70	0.00	S	NENE	10	2	S	2	W	LORRAINE E. BOGGS	ORIGINAL MAP 417
32.00	0.00	S	NWNE	10	2	S	2	W	LORRAINE E. BOGGS	ORIGINAL MAP 417
32.90	0.00	S	SWNE	10	2	S	2	W	LORRAINE E. BOGGS	ORIGINAL MAP 417
26.40	0.00	S	SENE	10	2	S	2	W	LORRAINE E. BOGGS	ORIGINAL MAP 417
6.50	0.00	P	NENW	10	2	S	2	W	SCHOLLS TILE COMPANY	ORIGINAL MAP 416
15.30	0.00	S	SWNW	10	2	S	2	W	JAMES L. STEELE	ORIGINAL MAP 414
0.30	0.00	S	SENW	10	2	S	2	W	LORRAINE E. BOGGS	ORIGINAL MAP 417
0.50	0.00	P	SENW	10	2	S	2	W	SCHOLLS TILE COMPANY	ORIGINAL MAP 416
8.10	0.00	S	SENW	10	2	S	2	W	JAMES L. STEELE	ORIGINAL MAP 414
9.40	0.00	S	NWSW	10	2	S	2	W	JAMES L. STEELE	ORIGINAL MAP 414
10.00	0.00	S	NWSW	10	2	S	2	W	WILLIAM NOLL	ORIGINAL MAP 415
0.00	1.10	S	SWSW	10	2	S	2	W	JOHN A. & FRANCIS ROWELL	U-4
9.80	0.00	S	SWSW	10	2	S	2	W	SAM GOTTER	ORIGINAL MAP 413
0.00	24.50	S	SESW	10	2	S	2	W	JOHN A. & FRANCIS ROWELL	U-4
0.50	0.00	S	NESE	10	2	S	2	W	LORRAINE E. BOGGS	ORIGINAL MAP 417
0.00	2.50	S	NWSE	10	2	S	2	W	JOHN A. & FRANCIS ROWELL	U-4
0.00	13.40	S	SWSE	10	2	S	2	W	JOHN A. & FRANCIS ROWELL	U-4
0.00	0.50	S	NENE	11	2	S	2	W	DALE STOBBE	241
0.00	1.70	P	NENE	11	2	S	2	W	BYRON FLINT	242
0.00	23.50	S	NENE	11	2	S	2	W	BYRON FLINT	242
0.00	0.20	S	NWNE	11	2	S	2	W	DALE STOBBE	241
0.00	0.20	P	SWNE	11	2	S	2	W	BYRON FLINT	242
0.00	0.90	S	SWNE	11	2	S	2	W	BYRON FLINT	242
0.00	5.50	S	SWNE	11	2	S	2	W	DALE STOBBE	241
0.00	0.10	S	SENE	11	2	S	2	W	DALE STOBBE	241
0.00	1.50	P	SENE	11	2	S	2	W	BYRON FLINT	242
0.00	2.40	S	SENE	11	2	S	2	W	BYRON FLINT	242
0.00	3.40	P	NENW	11	2	S	2	W	HARLAND FLINT	243
0.30	0.00	S	NWNW	11	2	S	2	W	LORRAINE E. BOGGS	ORIGINAL MAP 417
9.50	0.00	S	NWNW	11	2	S	2	W	FRANCIS T. & JOHN A. ROWELL	ORIGINAL MAP 420
17.30	0.00	S	SWNW	11	2	S	2	W	FRANCIS T. & JOHN A. ROWELL	ORIGINAL MAP 420
0.00	7.30	P	SENW	11	2	S	2	W	HARLAND FLINT	243
0.00	17.50	P	NESW	11	2	S	2	W	JAY HOFFMAN	REVISION (MAP 161)
1.20	0.00	S	NESW	11	2	S	2	W	CLARENCE W. ITEL	ORIGINAL MAP 418
0.00	0.60	P	NWSW	11	2	S	2	W	JAY HOFFMAN	REVISION (MAP 161)
8.00	0.00	S	NWSW	11	2	S	2	W	CLARENCE W. ITEL	ORIGINAL MAP 418
0.00	0.50	P	SWSW	11	2	S	2	W	JAY HOFFMAN	REVISION (MAP 161)
1.20	0.00	P	SWSW	11	2	S	2	W	CLARENCE W. ITEL	ORIGINAL MAP 418
2.20	0.00	P	SWSW	11	2	S	2	W	H.B. GOECKNER	ORIGINAL MAP 419
18.80	0.00	S	SWSW	11	2	S	2	W	CLARENCE W. ITEL	ORIGINAL MAP 418
0.00	3.90	P	SESW	11	2	S	2	W	JAY HOFFMAN	REVISION (MAP 161)
27.80	0.00	P	SESW	11	2	S	2	W	H.B. GOECKNER	ORIGINAL MAP 419

0.00	0.80	P	NWSE	11	2	S	2	W	DALE STOBBE	241
0.00	3.10	S	NWSE	11	2	S	2	W	DALE STOBBE	241
0.00	5.70	P	NWSE	11	2	S	2	W	JAY HOFFMAN	REVISION (MAP 161)
0.00	22.20	P	SWSE	11	2	S	2	W	JAY HOFFMAN	REVISION (MAP 161)
0.00	0.40	P	NWNW	12	2	S	2	W	BYRON FLINT	242
0.00	0.20	S	NESE	12	2	S	2	W	TONY AMSTAD	340
0.00	6.00	S	SWSE	12	2	S	2	W	TONY AMSTAD	340
0.00	37.40	S	SESE	12	2	S	2	W	TONY AMSTAD	340
0.00	23.90	S	NENE	13	2	S	2	W	TONY AMSTAD	340
14.00	0.00	S	NENE	13	2	S	2	W	ALOIS A. AMSTAD	ORIGINAL MAP 423
0.00	16.40	P	NWNE	13	2	S	2	W	ALEX STEELE	219
0.00	17.40	S	NWNE	13	2	S	2	W	TONY AMSTAD	340
18.00	0.00	S	NWNE	13	2	S	2	W	ALOIS A. AMSTAD	ORIGINAL MAP 423
0.00	4.10	P	SWNE	13	2	S	2	W	ALEX STEELE	219
0.00	4.60	P	SWNE	13	2	S	2	W	ADELE & E.T. SHEPPARD	U-2
0.00	22.80	P	SWNE	13	2	S	2	W	TONY AMSTAD	340
0.00	3.80	P	SENE	13	2	S	2	W	ADELE & E.T. SHEPPARD	U-2
0.00	17.50	P	SENE	13	2	S	2	W	TONY AMSTAD	340
8.00	0.00	S	SENE	13	2	S	2	W	ALOIS A. AMSTAD	ORIGINAL MAP 423
0.00	3.50	S	NENW	13	2	S	2	W	TONY AMSTAD	340
10.20	0.00	S	NENW	13	2	S	2	W	ALOIS A. AMSTAD	ORIGINAL MAP 423
8.80	0.00	P	SWNW	13	2	S	2	W	DONALD F. WACHLIN	ORIGINAL MAP 422
0.00	2.70	P	SENW	13	2	S	2	W	TONY AMSTAD	340
6.20	0.00	P	SENW	13	2	S	2	W	DONALD F. WACHLIN	ORIGINAL MAP 422
0.00	15.70	P	NESW	13	2	S	2	W	ADELE & E.T. SHEPPARD	U-2
9.00	0.00	P	NESW	13	2	S	2	W	DONALD F. WACHLIN	ORIGINAL MAP 422
17.40	0.00	P	NWSW	13	2	S	2	W	DONALD F. WACHLIN	ORIGINAL MAP 422
5.60	0.00	P	SWSW	13	2	S	2	W	DONALD F. WACHLIN	ORIGINAL MAP 422
0.00	14.40	P	SESW	13	2	S	2	W	ADELE & E.T. SHEPPARD	U-2
3.20	0.00	P	SESW	13	2	S	2	W	DONALD F. WACHLIN	ORIGINAL MAP 422
0.00	4.10	P	NESE	13	2	S	2	W	TONY AMSTAD	340
0.00	19.10	P	NESE	13	2	S	2	W	ADELE & E.T. SHEPPARD	U-2
0.00	34.80	P	NWSE	13	2	S	2	W	ADELE & E.T. SHEPPARD	U-2
0.00	22.20	P	SWSE	13	2	S	2	W	ADELE & E.T. SHEPPARD	U-2
0.00	0.40	P	SESE	13	2	S	2	W	ADELE & E.T. SHEPPARD	U-2
0.00	1.10	P	SWNE	14	2	S	2	W	CLAUDE NAUJOCK	REVISION (MAP 270)
0.00	9.50	S	SWNE	14	2	S	2	W	CLAUDE NAUJOCK	REVISION (MAP 270)
0.00	0.70	P	SENE	14	2	S	2	W	CLAUDE NAUJOCK	REVISION (MAP 270)
0.00	1.70	S	SENE	14	2	S	2	W	CLAUDE NAUJOCK	REVISION (MAP 270)
0.00	0.20	P	SENW	14	2	S	2	W	CLAUDE NAUJOCK	REVISION (MAP 270)
0.00	1.80	S	SENW	14	2	S	2	W	CLAUDE NAUJOCK	REVISION (MAP 270)
6.80	0.00	P	NESE	14	2	S	2	W	CLAUDE O. NAUJOCK	ORIGINAL MAP 421
8.90	0.00	S	NESE	14	2	S	2	W	CLAUDE O. NAUJOCK	ORIGINAL MAP 421
0.00	23.70	P	SESE	14	2	S	2	W	CLAUDE NAUJOCK	REVISION (MAP 270)
5.10	0.00	P	SESE	14	2	S	2	W	CLAUDE O. NAUJOCK	ORIGINAL MAP 421
0.00	38.30	S	NENE	15	2	S	2	W	JOHN A. & FRANCIS ROWELL	U-4
0.00	7.60	S	NWNE	15	2	S	2	W	JOHN A. & FRANCIS ROWELL	U-4
0.00	8.30	S	NENW	15	2	S	2	W	JOHN A. & FRANCIS ROWELL	U-4
10.00	0.00	S	NENW	15	2	S	2	W	JAMES L. STEELE	ORIGINAL MAP 414
0.00	7.40	S	NWNW	15	2	S	2	W	JOHN A. & FRANCIS ROWELL	U-4
1.20	0.00	S	NWNW	15	2	S	2	W	SAM GOTTER	ORIGINAL MAP 413
7.60	0.00	S	NENE	16	2	S	2	W	SAM GOTTER	ORIGINAL MAP 413
10.40	0.00	P	SWSW	6	2	S	3	W	FRANCIS W. ROBB	ORIGINAL MAP 501
16.80	0.00	P	SESW	6	2	S	3	W	FRANCIS W. ROBB	ORIGINAL MAP 501
0.00	1.40	P	SWNE	7	2	S	3	W	KOPPLIN ESTATE	287
0.00	23.10	P	SWNE	7	2	S	3	W	KENNETH MCADAM	332
17.80	0.00	S	NENW	7	2	S	3	W	LAWRENCE R. KOPPLIN	ORIGINAL MAP 500
17.60	0.00	S	NWNW	7	2	S	3	W	LAWRENCE R. KOPPLIN	ORIGINAL MAP 500
21.90	0.00	P	NWNW	7	2	S	3	W	FRANCIS W. ROBB	ORIGINAL MAP 501
0.00	21.90	P	SWNW	7	2	S	3	W	KOPPLIN ESTATE	287
6.30	0.00	S	SWNW	7	2	S	3	W	LAWRENCE R. KOPPLIN	ORIGINAL MAP 500
12.00	0.00	S	SWNW	7	2	S	3	W	JOHN W. KOPPLIN	ORIGINAL MAP 499
0.00	32.70	P	SENW	7	2	S	3	W	KOPPLIN ESTATE	287
7.10	0.00	S	SENW	7	2	S	3	W	LAWRENCE R. KOPPLIN	ORIGINAL MAP 500
0.00	1.00	P	NESW	7	2	S	3	W	AQUIRRE & SCOTT FARMS	79
0.00	10.20	P	NESW	7	2	S	3	W	KOPPLIN ESTATE	287
0.00	14.90	S	NESW	7	2	S	3	W	AQUIRRE & SCOTT FARMS	79
0.10	0.00	S	NESW	7	2	S	3	W	JOHN W. KOPPLIN	ORIGINAL MAP 499
0.00	8.50	P	NWSW	7	2	S	3	W	KOPPLIN ESTATE	287
31.70	0.00	S	NWSW	7	2	S	3	W	JOHN W. KOPPLIN	ORIGINAL MAP 499
2.80	0.00	P	SWSW	7	2	S	3	W	GEORGE WOELL	ORIGINAL MAP 495
30.60	0.00	S	SWSW	7	2	S	3	W	JOHN W. KOPPLIN	ORIGINAL MAP 499
38.30	0.00	S	SESW	7	2	S	3	W	JOHN W. KOPPLIN	ORIGINAL MAP 499
0.00	1.80	P	NWSE	7	2	S	3	W	KOPPLIN ESTATE	287
0.00	3.60	S	NWSE	7	2	S	3	W	AQUIRRE & SCOTT FARMS	79
0.00	8.90	P	NWSE	7	2	S	3	W	KENNETH MCADAM	332

11.00	0.00	S	SWSE	7	2	S	3	W	JOHN W. KOPPLIN	ORIGINAL MAP 499
0.00	3.00	P	NWNE	18	2	S	3	W	KENNETH MCADAMS	677
0.00	3.20	S	NWNE	18	2	S	3	W	AQUIRRE & SCOTT FARMS	79
0.00	8.40	P	NWNE	18	2	S	3	W	KENNETH MCADAMS	296
0.00	13.30	P	SWNE	18	2	S	3	W	KENNETH MCADAMS	296
0.00	15.50	P	SWNE	18	2	S	3	W	KENNETH MCADAMS	677
0.00	3.00	P	NENW	18	2	S	3	W	KENNETH MCADAMS	677
0.00	5.60	P	NENW	18	2	S	3	W	KENNETH MCADAMS	296
0.00	25.10	S	NENW	18	2	S	3	W	AQUIRRE & SCOTT FARMS	79
6.30	0.00	P	NENW	18	2	S	3	W	FREDE BIDSTRUP	ORIGINAL MAP 497
0.00	0.70	P	NWNW	18	2	S	3	W	AQUIRRE & SCOTT FARMS	79
0.00	3.70	S	NWNW	18	2	S	3	W	AQUIRRE & SCOTT FARMS	79
1.40	0.00	P	NWNW	18	2	S	3	W	GEORGE WOELL	ORIGINAL MAP 495
5.60	0.00	P	NWNW	18	2	S	3	W	FREDE BIDSTRUP	ORIGINAL MAP 497
25.50	0.00	P	NWNW	18	2	S	3	W	LESLIE FRUIN	ORIGINAL MAP 496
2.80	0.00	P	SWNW	18	2	S	3	W	LESLIE FRUIN	ORIGINAL MAP 496
21.00	0.00	P	SWNW	18	2	S	3	W	FREDE BIDSTRUP	ORIGINAL MAP 497
0.00	0.30	S	SENW	18	2	S	3	W	AQUIRRE & SCOTT FARMS	79
0.00	4.90	P	SENW	18	2	S	3	W	KENNETH MCADAMS	677
0.00	5.60	P	SENW	18	2	S	3	W	KENNETH MCADAMS	296
8.40	0.00	P	SENW	18	2	S	3	W	FREDE BIDSTRUP	ORIGINAL MAP 497
0.00	4.40	P	NESW	18	2	S	3	W	KENNETH MCADAMS	677
0.00	0.60	P	NESE	18	2	S	3	W	KENNETH MCADAMS	677
0.00	22.20	P	NWSE	18	2	S	3	W	KENNETH MCADAMS	677
0.00	3.40	P	NENE	1	2	S	4	W	KEVIN GUY	303
8.80	0.00	S	NWNE	1	2	S	4	W	WAPATO IMPROVEMENT DISTRICT	ORIGINAL MAP 668
18.70	0.00	S	SWNE	1	2	S	4	W	WAPATO IMPROVEMENT DISTRICT	ORIGINAL MAP 668
0.00	17.30	P	SENE	1	2	S	4	W	KEVIN GUY	303
0.00	1.00	P	NENW	1	2	S	4	W	WILLIAM C. CROP	674
5.10	0.00	P	NENW	1	2	S	4	W	LLOYD DUYCK	ORIGINAL MAP 504
34.70	0.00	S	NENW	1	2	S	4	W	WAPATO IMPROVEMENT DISTRICT	ORIGINAL MAP 668
0.00	0.30	P	NWNW	1	2	S	4	W	WILLIAM C. CROP	674
8.50	0.00	P	NWNW	1	2	S	4	W	LLOYD DUYCK	ORIGINAL MAP 504
32.60	0.00	S	NWNW	1	2	S	4	W	WAPATO IMPROVEMENT DISTRICT	ORIGINAL MAP 668
18.90	0.00	P	SWNW	1	2	S	4	W	LLOYD DUYCK	ORIGINAL MAP 504
21.36	0.00	S	SWNW	1	2	S	4	W	WAPATO IMPROVEMENT DISTRICT	ORIGINAL MAP 668
3.30	0.00	P	SENW	1	2	S	4	W	LLOYD DUYCK	ORIGINAL MAP 504
38.00	0.00	S	SENW	1	2	S	4	W	WAPATO IMPROVEMENT DISTRICT	ORIGINAL MAP 668
1.10	0.00	P	NESW	1	2	S	4	W	LLOYD DUYCK	ORIGINAL MAP 504
39.00	0.00	S	NESW	1	2	S	4	W	WAPATO IMPROVEMENT DISTRICT	ORIGINAL MAP 668
2.00	0.00	P	NWSW	1	2	S	4	W	LLOYD DUYCK	ORIGINAL MAP 504
33.32	0.00	S	NWSW	1	2	S	4	W	WAPATO IMPROVEMENT DISTRICT	ORIGINAL MAP 668
0.00	2.30	S	SWSW	1	2	S	4	W	WILLIAM C. CROP	674
0.00	4.00	P	SWSW	1	2	S	4	W	WILLIAM C. CROP	674
11.00	0.00	P	SWSW	1	2	S	4	W	WILLIAM C. CROP	ORIGINAL MAP 492
19.70	0.00	S	SWSW	1	2	S	4	W	WAPATO IMPROVEMENT DISTRICT	ORIGINAL MAP 668
0.00	19.70	P	SESW	1	2	S	4	W	WILLIAM C. CROP	674
36.96	0.00	S	SESW	1	2	S	4	W	WAPATO IMPROVEMENT DISTRICT	ORIGINAL MAP 668
29.30	0.00	S	NWSE	1	2	S	4	W	WAPATO IMPROVEMENT DISTRICT	ORIGINAL MAP 668
42.60	0.00	S	SWSE	1	2	S	4	W	WAPATO IMPROVEMENT DISTRICT	ORIGINAL MAP 668
11.14	0.00	S	NENE	2	2	S	4	W	WAPATO IMPROVEMENT DISTRICT	ORIGINAL MAP 668
2.68	0.00	S	SENE	2	2	S	4	W	WAPATO IMPROVEMENT DISTRICT	ORIGINAL MAP 668
0.00	0.20	S	SWSE	2	2	S	4	W	WILLIAM CROP	301
0.00	14.50	S	SESE	2	2	S	4	W	WILLIAM CROP	301
0.00	4.30	P	SWNW	6	2	S	4	W	KEVIN GUY	303
0.00	34.50	S	NENE	11	2	S	4	W	WILLIAM CROP	301
9.70	0.00	P	NENE	11	2	S	4	W	WILLIAM C. CROP	ORIGINAL MAP 492
0.00	14.80	S	NWNE	11	2	S	4	W	WILLIAM CROP	301
0.00	2.70	S	SWNE	11	2	S	4	W	WILLIAM CROP	301
0.00	0.30	P	SENE	11	2	S	4	W	WILLIAM CROP	301
0.00	2.30	S	SENE	11	2	S	4	W	WILLIAM CROP	301
0.90	0.00	S	NENE	12	2	S	4	W	JOHN W. KOPPLIN	ORIGINAL MAP 499
7.60	0.00	S	NENE	12	2	S	4	W	LAWRENCE R. KOPPLIN	ORIGINAL MAP 500
16.90	0.00	S	NENE	12	2	S	4	W	WAPATO IMPROVEMENT DISTRICT	ORIGINAL MAP 668
39.50	0.00	S	NWNE	12	2	S	4	W	WAPATO IMPROVEMENT DISTRICT	ORIGINAL MAP 668
0.00	5.40	S	SWNE	12	2	S	4	W	ROBERT E. PHILLIPS	U-6
5.40	0.00	S	SWNE	12	2	S	4	W	ROBERT E PHILLIPS	ORIGINAL MAP 493
31.90	0.00	S	SWNE	12	2	S	4	W	WAPATO IMPROVEMENT DISTRICT	ORIGINAL MAP 668
4.00	0.00	S	SENE	12	2	S	4	W	LAWRENCE R. KOPPLIN	ORIGINAL MAP 500
16.30	0.00	S	SENE	12	2	S	4	W	WAPATO IMPROVEMENT DISTRICT	ORIGINAL MAP 668
18.30	0.00	S	SENE	12	2	S	4	W	JOHN W. KOPPLIN	ORIGINAL MAP 499
0.00	6.90	S	NENW	12	2	S	4	W	ROBERT E. PHILLIPS	U-6
3.90	0.00	P	NENW	12	2	S	4	W	WILLIAM C. CROP	ORIGINAL MAP 492
6.90	0.00	S	NENW	12	2	S	4	W	ROBERT E PHILLIPS	ORIGINAL MAP 493
22.30	0.00	S	NENW	12	2	S	4	W	WAPATO IMPROVEMENT DISTRICT	ORIGINAL MAP 668
0.00	0.30	S	NWNW	12	2	S	4	W	ROBERT E. PHILLIPS	U-6

0.00	1.10	P	NWNW	12	2	S	4	W	WILLIAM CROP	301
0.00	2.40	S	NWNW	12	2	S	4	W	WILLIAM CROP	301
0.30	0.00	S	NWNW	12	2	S	4	W	ROBERT E PHILLIPS	ORIGINAL MAP 493
0.30	0.00	S	NWNW	12	2	S	4	W	WAPATO IMPROVEMENT DISTRICT	ORIGINAL MAP 668
24.50	0.00	P	NWNW	12	2	S	4	W	WILLIAM C. CROP	ORIGINAL MAP 492
0.00	0.10	S	SWNW	12	2	S	4	W	ROBERT E. PHILLIPS	U-6
0.00	12.30	P	SWNW	12	2	S	4	W	WILLIAM CROP	301
0.10	0.00	S	SWNW	12	2	S	4	W	ROBERT E PHILLIPS	ORIGINAL MAP 493
0.00	18.20	S	SENW	12	2	S	4	W	ROBERT E. PHILLIPS	U-6
1.90	0.00	S	SENW	12	2	S	4	W	WAPATO IMPROVEMENT DISTRICT	ORIGINAL MAP 668
18.20	0.00	S	SENW	12	2	S	4	W	ROBERT E PHILLIPS	ORIGINAL MAP 493
0.00	0.50	S	NESW	12	2	S	4	W	ROBERT E. PHILLIPS	U-6
0.50	0.00	S	NESW	12	2	S	4	W	ROBERT E PHILLIPS	ORIGINAL MAP 493
2.50	0.00	P	NESE	12	2	S	4	W	DONALD P. RICHTER	ORIGINAL MAP 498
11.50	0.00	S	NESE	12	2	S	4	W	JOHN W. KOPPLIN	ORIGINAL MAP 499
21.00	0.00	S	NESE	12	2	S	4	W	WAPATO IMPROVEMENT DISTRICT	ORIGINAL MAP 668
0.00	2.80	S	NWSE	12	2	S	4	W	ROBERT E. PHILLIPS	U-6
2.80	0.00	S	NWSE	12	2	S	4	W	ROBERT E PHILLIPS	ORIGINAL MAP 493
6.10	0.00	P	NWSE	12	2	S	4	W	GEORGE WOELL	ORIGINAL MAP 494
6.10	0.00	S	NWSE	12	2	S	4	W	WAPATO IMPROVEMENT DISTRICT	ORIGINAL MAP 668
14.30	0.00	P	SWSE	12	2	S	4	W	GEORGE WOELL	ORIGINAL MAP 494
0.00	5.20	P	SESE	12	2	S	4	W	REVA STILLER	208
1.00	0.00	P	SESE	12	2	S	4	W	GEORGE WOELL	ORIGINAL MAP 494
1.40	0.00	P	SESE	12	2	S	4	W	GEORGE WOELL	ORIGINAL MAP 495
3.60	0.00	S	SESE	12	2	S	4	W	WAPATO IMPROVEMENT DISTRICT	ORIGINAL MAP 668
5.50	0.00	P	SESE	12	2	S	4	W	DONALD P. RICHTER	ORIGINAL MAP 498
0.00	9.80	P	NENE	13	2	S	4	W	REVA STILLER	208
1.00	0.00	P	NENE	13	2	S	4	W	GEORGE WOELL	ORIGINAL MAP 494
6.80	0.00	P	NENE	13	2	S	4	W	LESLIE FRUIN	ORIGINAL MAP 496
20.00	0.00	P	NENE	13	2	S	4	W	GEORGE WOELL	ORIGINAL MAP 495
0.00	1.50	P	NWNE	13	2	S	4	W	REVA STILLER	208
11.10	0.00	P	NWNE	13	2	S	4	W	GEORGE WOELL	ORIGINAL MAP 494
0.70	0.00	P	SENE	13	2	S	4	W	GEORGE WOELL	ORIGINAL MAP 495
9.20	0.00	P	SENE	13	2	S	4	W	LESLIE FRUIN	ORIGINAL MAP 496
0.00	12.30	S	NWNE	34	1	N	4	W	OREGON GARDEN PRODUCTS	347
0.00	2.70	S	SWNE	34	1	N	4	W	OREGON GARDEN PRODUCTS	347
0.00	6.30	S	NENW	34	1	N	4	W	OREGON GARDEN PRODUCTS	347
0.00	26.40	S	SENW	34	1	N	4	W	OREGON GARDEN PRODUCTS	347
0.00	1.50	S	SWNW	34	1	N	4	W	OREGON GARDEN PRODUCTS	347
0.00	0.60	S	NWSW	34	1	N	4	W	OREGON GARDEN PRODUCTS	347
0.00	0.70	S	NESW	34	1	N	4	W	OREGON GARDEN PRODUCTS	347
19.40	0.00	S	NENE	17	1	S	2	W	LICORICE LANE FARMS, INC	U-14, SUP 390
8.60	0.00	S	NWNE	17	1	S	2	W	LICORICE LANE FARMS, INC	U-14, SUP 390
7.00	0.00	S	NWSE	17	1	S	2	W	LICORICE LANE FARMS, INC	U-14, SUP 390
29.50	0.00	S	SENE	17	1	S	2	W	LICORICE LANE FARMS, INC	U-14, SUP 390
31.40	0.00	S	SWNE	17	1	S	2	W	LICORICE LANE FARMS, INC	U-14, SUP 390
25.60	0.00	S	NESE	17	1	S	2	W	LICORICE LANE FARMS, INC	U-14, SUP 390
0.00	4.70	S	SENE	17	1	S	2	W	LICORICE LANE FARMS, INC	DIFF BTWEN U-14, 390
0.00	23.00	S	SWSE	17	1	S	2	W	LICORICE LANE FARMS, INC	DIFF BTWEN U-14, 390
0.00	8.70	S	NENW	20	1	S	2	W	LICORICE LANE FARMS, INC	DIFF BTWEN U-14, 390
0.00	8.50	S	NWNE	20	1	S	2	W	LICORICE LANE FARMS, INC	DIFF BTWEN U-14, 390
0.00	39.70	S	SENW	20	1	S	2	W	LICORICE LANE FARMS, INC	DIFF BTWEN U-14, 390
0.00	38.10	S	SWNE	20	1	S	2	W	LICORICE LANE FARMS, INC	DIFF BTWEN U-14, 390
0.00	14.70	S	SWSW	7	1	N	2	W	REMI COUSSENS	90

Measurement, recording and reporting conditions:

A. Before water use may begin under this permit, the permittee shall install a meter or other suitable measuring device as approved by the Director. The permittee shall maintain the meter or measuring device in good working order, shall keep a complete record of the amount of water used each month and shall submit a report which includes the recorded water use measurements to the Department annually or more frequently as may be required by the Director. Further, the Director may require the permittee to report general water use information, including the place and nature of use of water under the permit.

B. The permittee shall allow the watermaster access to the meter or measuring device; provided however, where the meter or measuring device is located within a private structure, the watermaster shall request access upon reasonable notice.

Diversion screening or fish passage facilities shall be designed, installed, and operated to Oregon Department of Fish & Wildlife specifications.

The use of water under this right is subject to the terms and conditions of contract No. 14-06-100-6956, or a satisfactory replacement, between the Bureau of Reclamation and the applicant, a copy of which is on file in the records of the Water Resources Department.

The use of stored water, under this permit is NOT in addition to either the rate or duty allowed by permits 35792 or 49958.

STANDARD CONDITIONS

Use of water under this permit is subject to all prior rights.

Water use development requirements:

(A) Begin construction by (one year from issuance of permit).

(B) Complete construction by (five years from issuance of permit).

(C) Completely apply the water to beneficial use by (five years from issuance of permit).

Failure to comply with any of the provisions of the permit may result in action including, but not limited to, restrictions on the use, penalties, or cancellation of the permit.

The permit is for the beneficial use of water without waste. The water user is advised that new regulations may require the use of best practical technologies or conservation practices to achieve this end.

The use shall conform to such reasonable rotation system as may be ordered by the proper state officer.

By law, the land use associated with this water use must be in compliance with statewide land-use goals and any local acknowledged land-use plan.

The use of water allowed herein may be made only at times when sufficient water is available to satisfy all prior rights, including prior rights for maintaining instream flows.

In the event of a request for a change in point of appropriation, an additional point of appropriation or alteration of the appropriation facility associated with this authorized diversion, the quantity of water allowed herein, together with any other right, shall not exceed the capacity of the facility at the time of perfection of this right.

This right is limited to any deficiency in the available supply of any prior right existing for the same land.

Prior to seasonal use or before June 1, which ever is earlier, the District shall provide the watermaster with a map showing the location of lands irrigated or place of agricultural use.

The Director finds that the proposed use(s) of water described by this permit, as conditioned, will not impair or be detrimental to the public interest.

Actual construction work shall begin within one year from permit issuance and shall be completed on or before October 1, 1997. Complete application of the water to the use shall be made on or before October 1, 2001.

{DATE}

DRAFT

_____
Martha O. Pagel, Director
Water Resources Department

In the event of a request for a change in point of appropriation, an additional point of appropriation or alteration of the appropriation facility associated with this authorized diversion, the quantity of water allowed herein, together with any other right, shall not exceed the capacity of the facility at the time of perfection of this right.

This right is limited to any deficiency in the available supply of any prior right existing for the same land.

Prior to seasonal use or before June 1, which ever is earlier, the District shall provide the watermaster with a map showing the location of lands irrigated or place of agricultural use.

The Director finds that the proposed use(s) of water described by this permit, as conditioned, will not impair or be detrimental to the public interest.

Actual construction work shall begin within one year from permit issuance and shall be completed on or before October 1, 1997. Complete application of the water to the use shall be made on or before October 1, 2001.

{DATE}

DRAFT

_____
Martha O. Pagel, Director
Water Resources Department

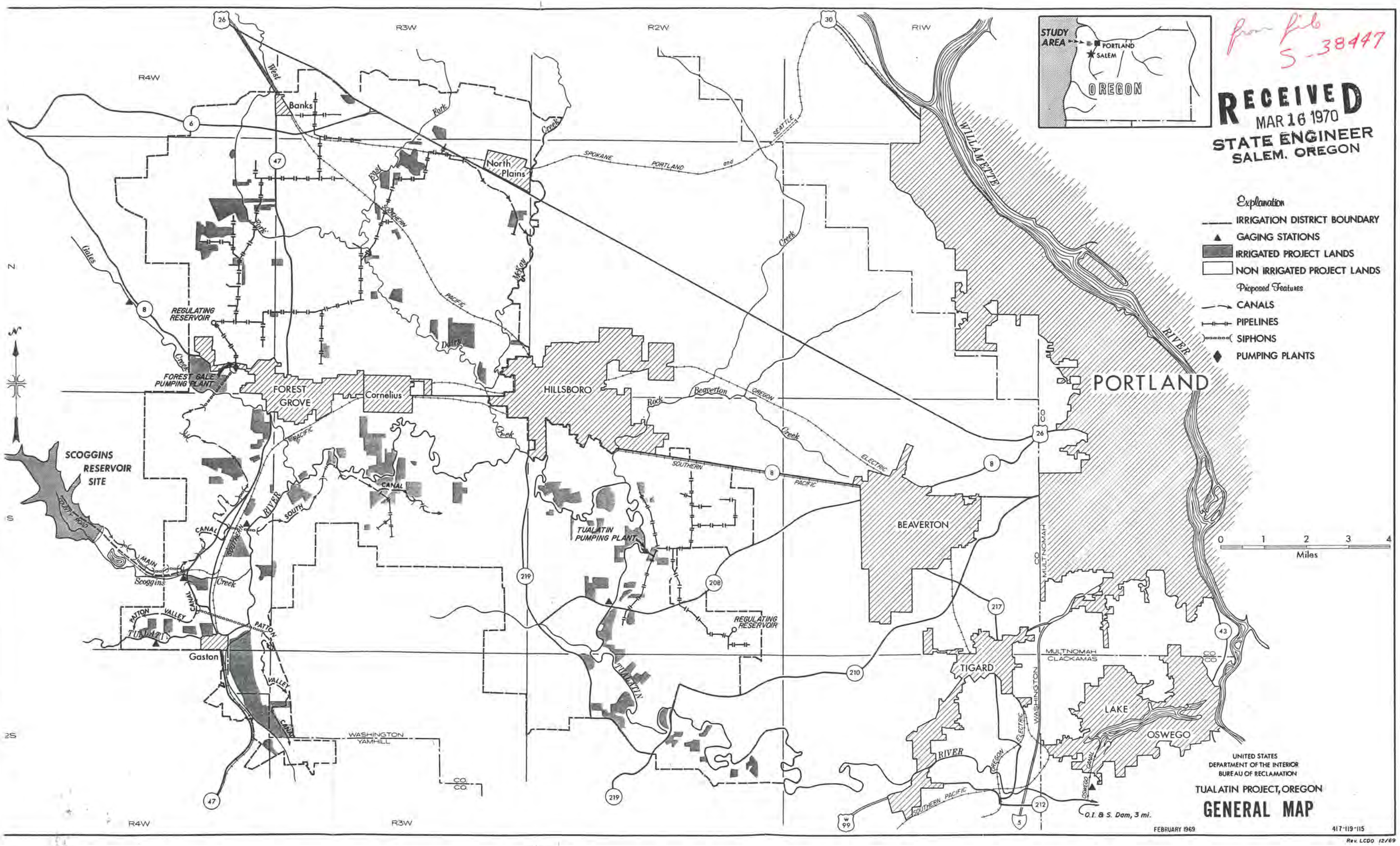

STUDY AREA
PORTLAND
SALEM
OREGON
RECEIVED
MAR 16 1970
STATE ENGINEER
SALEM, OREGON
Explanation
IRRIGATION DISTRICT BOUNDARY
GAGING STATIONS
IRRIGATED PROJECT LANDS
NON IRRIGATED PROJECT LANDS
Proposed Features
CANALS
PIPELINES
SIPHONS
PUMPING PLANTS
0 1 2 3 4
Miles
R4W
R3W
R2W
R1W
Banks
North Plains
SPOKANE PORTLAND and SEATTLE
WILLAMETTE RIVER
REGULATING RESERVOIR
FOREST GALE PUMPING PLANT
FOREST GROVE
Cornelius
HILLSBORO
Beaverton
OREGON ELECTRIC
SOUTHERN PACIFIC
PORTLAND
SCOGGINS RESERVOIR SITE
TUALATIN PUMPING PLANT
BEAVERTON
MULTNOMAH
CLACKAMAS
TIGARD
LAKE OSWEGO
WASHINGTON
YAMHILL
Gaston
O.I. & S. Dam, 3 mi.
UNITED STATES
DEPARTMENT OF THE INTERIOR
BUREAU OF RECLAMATION
TUALATIN PROJECT, OREGON
GENERAL MAP
FEBRUARY 1969
417-119-115
Rev. LCDO 12/69

WATER RESOURCES DEPARTMENT

INTEROFFICE MEMORANDUM *January 13, 1997*

TO: File S-69623
CC:
FROM: D Baer

SUBJECT: updated acreage total required for fee calculation

Interoffice 97 Memo

ACREAGE INCLUDED IN POU DESCRIPTION
FOR TVID APPLICATION S-69623

	"ORIGINAL ACRES"	"NEW" or "ADDITIONAL ACRES"	SUB TOTAL
PRIMARY	6791.59	10999.58	17791.17
SUPPLEMENTAL	11845.81	6471.02	18316.83
OTHER	64.90	0.00	64.90
SUB TOTAL	18,702.30	17,470.60	

GRAND TOTAL 36172.90 ACRES

The subtotals shown above were calculated in Paradox from data derived from the place of use description corrected and submitted by the applicant on December 23, 1996. One sometimes finds in applications such as this, the request is to use more than one source of water but to cover the same land, i.e. a primary right from live flow with a supplemental right included on the same permit for use of stored water (on the same lands) in the absence of live flow. A review of the application file and map indicates that is not the case with S-69623 and that primary and supplemental acres are not duplicated.

No effort has been made to verify the corrected data or compare it with either the place of use as shown on the application maps or as described in the PFO (which reportedly totalled 34675.78 acres of irrigation and primary irrigation of 17175.78 acres.)

NOTE: The meaning of the terms "ORIGINAL ACRES" and "NEW" or "ADDITIONAL ACRES" is not immediately evident from reviewing the file. The terms are used in both the Technical Review and the Proposed Final Order. Perhaps this identifies lands associated with the two priority dates, which are described as May 24, 1988 for 43.75 cfs and December 16, 1988 for 37.50 cfs.

WATER RESOURCES DEPARTMENT

INTEROFFICE MEMORANDUM *January 13, 1997*

TO: File S-69623
CC:
FROM: D Baer

SUBJECT: updated acreage total required for fee calculation

ACREAGE INCLUDED IN POU DESCRIPTION
FOR TVID APPLICATION S-69623

1/13/97

	"ORIGINAL ACRES"	"NEW" or "ADDITIONAL ACRES"	SUB TOTAL
PRIMARY	6791.59	10999.58	17791.17
SUPPLEMENTAL	11845.81	6471.02	18316.83
OTHER	64.90	0.00	64.90
SUB TOTAL	18,702.30	17,470.60	

GRAND TOTAL 36172.90 ACRES

The subtotals shown above were calculated in Paradox from data derived from the place of use description corrected and submitted by the applicant on December 23, 1996. One sometimes finds in applications such as this, the request is to use more than one source of water but to cover the same land, i.e. a primary right from live flow with a supplemental right included on the same permit for use of stored water (on the same lands) in the absence of live flow. A review of the application file and map indicates that is not the case with S-69623 and that primary and supplemental acres are not duplicated.

No effort has been made to verify the corrected data or compare it with either the place of use as shown on the application maps or as described in the PFO (which reportedly totalled 34675.78 acres of irrigation and primary irrigation of 17175.78 acres.)

NOTE: The meaning of the terms "ORIGINAL ACRES" and "NEW" or "ADDITIONAL ACRES" is not immediately evident from reviewing the file. The terms are used in both the Technical Review and the Proposed Final Order. Perhaps this identifies lands associated with the two priority dates, which are described as May 24, 1988 for 43.75 cfs and December 16, 1988 for 37.50 cfs.

0.00	23.00	S	SWSE	17	1 S	2 W	LICORICE LANE FARMS, INC	DIFF BTWEN U-14, 390
0.00	8.70	S	NENW	20	1 S	2 W	LICORICE LANE FARMS, INC	DIFF BTWEN U-14, 390
0.00	8.50	S	NWNE	20	1 S	2 W	LICORICE LANE FARMS, INC	DIFF BTWEN U-14, 390
0.00	39.70	S	SENW	20	1 S	2 W	LICORICE LANE FARMS, INC	DIFF BTWEN U-14, 390
0.00	38.10	S	SWNE	20	1 S	2 W	LICORICE LANE FARMS, INC	DIFF BTWEN U-14, 390
0.00	14.70	S	SWSW	7	1 N	2 W	REMI COUSSENS	90

9 WATER AVAILABILITY

The **Willamette River has not been designated** as a scenic waterway and is not upstream from a stream or a tributary to a stream or river which has been so designated.

The following tabulation delineates the flow of **surface water** available for appropriation for the months of each year in cubic feet per second at the **gage #14198000**, located at Wilsonville.

JAN	FEB	MAR	APR	MAY	JUN	JUL	AUG	SEP	OCT	NOV	DEC	
26743	29536	25908	26152	20049	10646	5310	3155	3546	6031	14901	24452	Gaged 80% Ex. Flow
43768	45759	34157	33677	26707	14917	6347	4013	4436	8708	26856	40902	Gaged 50% Ex. Flow
29701	23960	18412	14953	12807	8613	6314	6641	9376	12763	19196	33484	Reg. 80% Ex. Flow
49855	40928	27139	21640	18200	12212	7434	7656	11169	14901	29334	57057	Reg. 50% Ex. Flow
1500	1500	1500	1500	1500	1500	1500	1500	1500	1500	1500	1500	Instream WR (Nat.)
4700	4700	4700	4700	4700	4700	4700	4700	4700	4700	4700	4700	Instream WR (Stor.)
25243	28036	24408	24652	18549	9146	3810	1655	2046	4531	13401	22952	AVL** 80% Ex. Flow
42268	44259	32657	32177	25207	13417	4847	2513	2936	7208	25356	39402	AVL. 50% Ex. Flow

** Water Available

The **Tualatin River has not been designated** as a scenic waterway and is not upstream from a stream or a tributary to a stream or river which has been so designated.

The following tabulation delineates the flow of **surface water** available for appropriation for the months of each year in cubic feet per second at the **gage #14207500**, located at West Linn.

JAN	FEB	MAR	APR	MAY	JUN	JUL	AUG	SEP	OCT	NOV	DEC	
2013	2675	1842	1014	461	221	74	28	55	111	483	1730	Gaged 80% Ex. Flow
4050	4252	2726	1516	659	290	106	45	77	193	1017	3625	Gaged 50% Ex. Flow
1351	1786	1668	779	405	188	107	103	152	185	456	1157	Reg. 80% Ex. Flow
3337	3841	2492	1340	618	265	158	136	218	256	974	3081	Reg. 50% Ex. Flow
250	250	250	250	250	130	40	30	25	90	250	250	Instream WR (Nat.)
					250	250	250	250	250			Instream WR (Stor.)
1763	2425	1592	764	211	91	34	-2	30	21	233	1480	AVL** 80% Ex. Flow
3800	4002	2476	1266	409	160	66	15	52	103	767	3375	AVL. 50% Ex. Flow

** Water Available

The source of flow data is:

WA = LIVE FLOW 11-1 → 5-31

PFO CHECK SHEET

APP. NO. S-69623 DATE OF APP. 5-24-1988

RATE & DUTY: 1/80 & 2.5

SCENIC: N

TMDL: Y TUALATIN

USE: IRR & AGRICULTURE / 31,000 ACRES OF WHICH NO MORE THAN 17,500 ACRES TO BE IRR. ANY ONE SEASON.

43.75 CFS 5-24-1988 & 37.50 CFS 12-16-1988 = 137.5 CFS 4-10-1990 (11,000 ACRE) APPL.

3. 218.75 cfs TOTAL

AMOUNT: 81.25 TOTAL CFS & STORED WATER FROM SCOGGINS RES PERMIT R-5774

LIVE FLOW AG USE NOV. 1 → APRIL 30 - STORED WATER AG. USE YEAR ROUND

SEASON: IRR. MARCH 1 → OCTOBER 31 FROM STORED WATER MARCH 1 → MAY 30 LIVE FLOW.

ODFW COMMENTS: FISH SCREENING REQUIRED - FISH PRESENT

WM: 18 RM: NW

M & R: L

CWRE IF AGENT:

AREA SUBMERGED: /

DEPTH OF WATER: /

HEIGHT OF DAM: /

CC LIST:

MACROS: 3E (SUBSTITUTE AGRICULTURE FOR NURSERY), 5A

CONDITIONS: 10

JKS C:\WP51

PODS.

SCOGGINS RES. 700 FEET S. & 1030 FEET WEST FROM NE COR SEC. 20. NE NE, T1S R4W

T. RIVER. 1820 FEET N & 710 FEET EAST FROM SW. COR SEC. 8 NW SW T1S R3W

SCOGGINS CR. 1330 FEET S. & 10 FEET E. FROM NW COR. SEC. 26 NW NW T1S R4W

COPY CHECK-OFF SHEET FOR PROPOSED FINAL ORDERS

CC: FILE # S-69623

WATERMASTER # 18

REGIONAL MANAGER: NW

ODF&W - Washington County:

CWRE (if agent):

DEQ

OTHER STATE AGENCY IF NECESSARY:

DIVISION 33 LIST: ____ COLUMBIA RIVER INTERTRIBAL FISH COMMISSION; U.S. FISH & WILDLIFE;
(CHECK ONLY IF APPLICABLE) NORTHWEST POWER PLANNING COUNCIL & NATIONAL MARINE FISHERIES

POWER BUILDER UPDATER; FRONT COUNTER

OTHER ADDRESSES OF PEOPLE WHO PAID THE $10 FEE:

PEOPLE WITH OBJECTIONS, COMMENTS OR REQUESTED COPY W/O $10 (SEND THE $10 LETTER):

SEND COPY OF PFO to
Phil Graf PN 3902
Bureau of Reclamation
1150 N. Curtis Rd.
Boise, Idaho 83706-1234

CASEWORKER : JKS

COPY CHECK-OFF SHEET FOR PROPOSED FINAL ORDERS

CC: FILE # S-69623

(3)

WATERMASTER # 18

REGIONAL MANAGER: NW

ODF&W - Washington County:

CWRE (if agent):

DEQ

OTHER STATE AGENCY IF NECESSARY:

DIVISION 33 LIST: ____ COLUMBIA RIVER INTERTRIBAL FISH COMMISSION; U.S. FISH & WILDLIFE;
(CHECK ONLY IF APPLICABLE) NORTHWEST POWER PLANNING COUNCIL & NATIONAL MARINE FISHERIES

POWER BUILDER UPDATER; ~~FRONT COUNTER~~ Ken Stahr

OTHER ADDRESSES OF PEOPLE WHO PAID THE $10 FEE:

PEOPLE WITH OBJECTIONS, COMMENTS OR REQUESTED COPY W/O $10 (SEND THE $10 LETTER):

CASEWORKER : JKS

PFO √ 1:8t

COPY CHECK-OFF SHEET FOR PROPOSED FINAL ORDERS

CC: FILE # S-69623

(3)

WATERMASTER # 18

REGIONAL MANAGER: NW

ODF&W - Washington County:

CWRE (if agent):

DEQ

OTHER STATE AGENCY IF NECESSARY:

DIVISION 33 LIST: ____ COLUMBIA RIVER INTERTRIBAL FISH COMMISSION; U.S. FISH & WILDLIFE;
(CHECK ONLY IF APPLICABLE) NORTHWEST POWER PLANNING COUNCIL & NATIONAL MARINE FISHERIES

POWER BUILDER UPDATER; ~~FRONT COUNTER~~ Ken Stahr

OTHER ADDRESSES OF PEOPLE WHO PAID THE $10 FEE:

PEOPLE WITH OBJECTIONS, COMMENTS OR REQUESTED COPY W/O $10 (SEND THE $10 LETTER):

CASEWORKER : JKS

Contract No.
14-06-100-6956

UNITED STATES
DEPARTMENT OF THE INTERIOR
BUREAU OF RECLAMATION
Tualatin Federal Reclamation Project, Oregon

Field Solicitor
Draft
8/26/70
Rev. 10/22/70
Rev. W.O. 11/18/70

REPAYMENT CONTRACT BETWEEN THE UNITED STATES OF AMERICA AND THE TUALATIN VALLEY IRRIGATION DISTRICT

Contents

Article No.	Title	Page No.
	RECITALS, DEFINITIONS AND TERM	
1	Preamble	1
2-4	Explanatory Recitals	1-2
5	Definitions	2-4
6	Contract Term	4
	PROJECT CONSTRUCTION AND CONSTRUCTION CHARGES	
7	Description and Cost of Project Works	4-6
8	District's Construction Charge Obligation	6-7
9	Development Period	7-8
10	Project Irrigable Acreage	8-9
11	Statement of Costs	9-10
	PROJECT OPERATION AND MAINTENANCE AND OPERATION AND MAINTENANCE CHARGES	
12	Operation and Maintenance of Transferred Works	10-13
13	Review and Inspection of Transferred Works for Determining Adequacy of Maintenance	13-14
14	Operation and Maintenance of Reserved Works	14-15
15	Project Power Supply	15-16
16	Reserve Fund	16-17
17	District to Employ Manager	18
	ASSESSMENTS AND PENALTIES	
18	Levies and Assessments by the District--General Obligation--Benefits Conditioned upon Payment	18-20
19	Penalty for Delinquent Payments	20
20	Refusal to Deliver Water in Case of Default	21-22

Article No.	Title	Page No.
	PROJECT WATER SUPPLY	
21	Project Diversions	22-23
22	United States Not Liable for Water Shortage or Interruptions	24
23	Protection of the Project Water Supply	24-25
24	Quality of Water	26
25	Water Pollution Control	26-27
	GENERAL PROVISIONS	
26	Excess Lands	27-28
27	Lands Not to Receive Water until Owners Thereof Execute Certain Contracts	28-30
28	Valuation and Sale of Excess Lands	31-33
29	Production Limitation on Newly Irrigated Lands	33
30	Title to Project Works	33
31	Books, Records and Reports	33-34
32	Performance of Work with Contributed Funds	34
33	Rules, Regulations, and Determinations	35
34	Confirmation of Contract	35-36
35	Changes in District Organization	36
36	Notices	36
37	Equal Opportunity	37-39
38	Title VI, Civil Rights Act of 1964	40-41
39	Certification of Nonsegregated Facilities	41-43
40	Contingent on Appropriations or Allotment of Funds	43
41	Assignment Limited--Successors and Assigns Obligated	43
42	Officials Not to Benefit	44
	Signatures	
	Acknowledgments	

Contract No.
14-06-100-6956

UNITED STATES
DEPARTMENT OF THE INTERIOR
BUREAU OF RECLAMATION
Tualatin Federal Reclamation Project, Oregon

Field Solicitor
Draft
8/26/70
Rev. 10/22/70
Rev. W.O. 11/18/70

REPAYMENT CONTRACT BETWEEN THE UNITED STATES OF AMERICA AND THE TUALATIN VALLEY IRRIGATION DISTRICT

RECITALS, DEFINITIONS AND TERM

THIS CONTRACT, made this 10th day of March , 1971 , by and between the UNITED STATES OF AMERICA, hereinafter called the United States, acting through the Regional Director, Region 1, Bureau of Reclamation, hereinafter referred to as the Contracting Officer, upon authorization of the Secretary of the Interior and pursuant to the provisions of the Act of June 17, 1902 (32 Stat. 388), and acts amendatory thereof and supplementary thereto, referred to collectively as the Federal Reclamation Laws, and particularly the Act of September 20, 1966 (80 Stat. 822), and the TUALATIN VALLEY IRRIGATION DISTRICT, hereinafter referred to as the District, an irrigation district duly organized and existing under the laws of the State of Oregon,

WITNESSETH, THAT:

Explanatory Recitals

2. WHEREAS, the Act of September 20, 1966, provides for the construction of the Tualatin Federal Reclamation Project to provide irrigation water, to develop municipal and industrial water supplies, to provide facilities for river regulation and control of floods, to enhance

recreation opportunities, to provide for the conservation and development of fish and wildlife resources and for other purposes; and

3. WHEREAS, the authorizing act of September 20, 1966, does not preclude and it has been determined to be desirable to include water quality control as a function of the project on a reimbursable interest-bearing basis; and

4. WHEREAS, the District desires to enter into a contract for an irrigation water supply from the project and is willing to pay a part of the cost of the project allocated to irrigation and assigned to be repaid by the District;

NOW, THEREFORE, in consideration of the mutual and dependent stipulations and covenants herein contained, it is mutually agreed by and between the parties hereto as follows:

Definitions

5. The following terms hereinafter used in this contract shall have the following respective meanings:

(a) "Secretary" shall mean the Secretary of the Interior or his duly authorized representative.

(b) "Federal Reclamation Laws" shall mean the Act of June 17, 1902 (32 Stat. 388), and all acts amendatory thereof or supplementary thereto, including without limitation by

this enumeration the pertinent provisions of the Act of September 20, 1966 (80 Stat. 822).

(c) "Project" shall mean the Tualatin Project to be constructed by the United States under the Federal Reclamation Laws.

(d) "Irrigation works" shall mean the works and facilities to be constructed for use in irrigating lands within the jurisdiction of the District as authorized by the Act of September 20, 1966, exclusive of the storage works as hereinafter defined.

(e) "Storage works" or "reserved works" shall mean Scoggins Dam and Reservoir, stream gauges, and other works incidental and appurtenant to those works.

(f) "Project works" shall mean all of the works authorized as part of the project.

(g) "Transferred works" shall mean all of the irrigation works as above defined.

(h) "Irrigation water" shall mean water used primarily in the commercial production of agricultural crops or livestock, including domestic use incidental thereto, on tracts of land operated in units of more than two acres.

(i) "Domestic, municipal, and industrial water" shall mean water used for other than those purposes referred to in (h) above or water quality control.

(j) "Project pressure irrigation service" shall mean the delivery of project water under pressure to permit sprinkler irrigation of District lands.

(k) "Project gravity irrigation service" shall mean the delivery of project water by gravity flows.

Contract Term

6. This contract shall become effective upon its execution by the Secretary and shall remain in effect until specifically terminated by mutual agreement of the parties hereto.

PROJECT CONSTRUCTION AND CONSTRUCTION CHARGES

Description and Cost of Project Works

7. (a) The United States within the limitations of this contract and authorizing legislation and to the extent funds are or may be made available therefor will construct the following project works:

(1) Storage works consisting of Scoggins Dam and Reservoir with spillway and outlet works.

(2) Irrigation works consisting of a system of main canals, pumping plants, substations, necessary electric transmission connections, open ditch and pipe laterals, drains, buildings and equipment, and appurtenant facilities.

(3) Fish facilities.

(4) Initial phase recreational facilities at the storage works.

The principal facilities and related works are as generally described in the project plan of development contained in House Document No. 295, 88th Congress, 2d Session, April 8, 1964.

(b) Should it appear necessary or desirable to the Secretary after consultation with the District, either before or during construction, the project works referred to above may be modified in design or location or work may be eliminated or added to that referred to above.

(c) The estimated cost of the project works to be constructed under this contract is thirty-one million three hundred thousand dollars ($31,300,000) (July 1969 prices) of which amount seventeen million five hundred twenty-eight thousand dollars ($17,528,000) is allocated to irrigation. The United States' obligation to undertake construction of the project works and the District's repayment obligation under this contract are based upon the premise that the actual cost of the construction of

the project works will not exceed this estimate adjusted to the amount, if any, that may be justified by reason of ordinary fluctuations in the cost of construction as indicated by engineering cost indexes applicable to the type of construction involved. If the Secretary finds at any time that the works to be constructed under this contract cannot be completed at a cost within this estimate, he shall consult with the board of directors of the District and may make continuation of construction contingent upon the completion of arrangements with the District for assumption of all or some part of the estimated increased reimbursable cost in addition to the construction charge obligation stated in article 8. In the event the Secretary does make continuation of construction contingent upon completion of such arrangements and the District does not assume the increased obligation or in the event additional appropriations are not available, or authorized, the Secretary may notify the District that the work is deemed completed, and the District's construction charge obligation shall be either the amount provided in article 8, or the cost of the completed work allocated to irrigation, whichever amount is smaller.

District's Construction Charge Obligation

8. (a) Of the amount of the cost of the project allocated to irrigation, the District shall pay to the United States as its construction charge obligation under this contract an amount not to exceed five million five hundred three thousand dollars ($5,503,000). This obligation

($6,000,000)
See amended Contract

Art. 8(a)

is based upon an estimated irrigable project acreage of 17,000 acres of which a maximum acreage of 11,000 as amended 8,000 acres would receive project pressure irrigation service and the residual acreage project gravity irrigation service. In the event the Secretary determines that fund limitations or other considerations make it impossible to provide project pressure irrigation service to 8,000 acres, the construction charge obligation shall be decreased by one hundred twenty dollars ($120) per acre for each acre less than 8,000 acres.

(b) The District's construction charge obligation shall be paid in 50 successive equal annual installments commencing on December 31 of the first calendar year following the end of the development period provided for in article 9.

Development Period

9. The development period will begin with the year for which water is announced by the Secretary as available and extend for a period of 10 years thereafter. Such announcement shall be made no later than December 1 of the year preceding the year in which the development period is to start. During the development period the District shall pay to the United States its share of the operation and maintenance costs of the reserved works, the operation and maintenance costs of the irrigation works if the United States is operating such works, the power and transmission charges and other costs and obligations, if any, of the District

under this contract.

Project Irrigable Acreage

10. (a) The lands of the District have been classified as set forth in the document entitled "Detailed Land Classification Report, Tualatin Project, Oregon." This land classification is a detailed land classification as to each irrigable acre of land within the District. The Secretary shall determine the number of irrigable acres which can be served from the project irrigation works, the classification of such lands, and the type of project service, pressure or gravity, to be provided. From time to time prior to the close of the development period the lands within the District may, with the approval of the Secretary and under standards consistent with those used in making the detailed classification, be reclassified. Any such classification shall not change the construction charge obligation established by this contract for payment by the District. The District, with the approval of the Secretary, may for purposes of adjustments and matters of its own internal administration make changes in the irrigable acreage from time to time so long as such changes do not result in there being a total irrigable area which will exceed 17,000 acres.

(b) The water furnished under the terms of this contract shall be used solely for irrigation uses on irrigable lands. The District shall not furnish water from the project works to tracts of two acres or less, nor shall it furnish domestic, municipal, and industrial water. If such service is later desired, the terms and conditions for such service shall be prescribed by a supplemental agreement.

Statement of Costs

11. (a) Upon the completion of the work provided for in article 7, or the termination of the work thereon as determined by the Secretary for any reason, or thereafter as soon as the actual construction costs can be determined by the United States, the Secretary shall furnish the District a written statement of the actual cost of construction, the number of acres to be provided project pressure irrigation service and the number of acres to be provided project gravity irrigation service, the cost allocated to irrigation and the District's construction charge obligation.

(b) The costs which make up the various obligations to be paid by the District to the United States under this contract shall embrace all expenditures of whatsoever nature or kind in relation to the function for which the charge is made including, but without limitation by reason of this enumeration, cost of surveys and investigation, labor, property, material and equipment, engineering, legal work, superintendence, administration, overhead, general expenses, inspections, special services, and

damage claims of all kinds, whether or not involving the negligence of officers, agents or employees of the United States, but shall be exclusive of amounts which the law does not require to be repaid and which the Secretary determines as a matter of policy are to be treated as non-reimbursable.

PROJECT OPERATION AND MAINTENANCE AND OPERATION AND MAINTENANCE CHARGES

Operation and Maintenance of Transferred Works

12. (a) During the period that the United States is operating the irrigation works, the District shall pay to the United States the cost of operating said works in the manner prescribed in article 14(b).

(b) Upon substantial completion of the project works, or as otherwise determined by the Contracting Officer, and following written notification to the District, the care, operation, and maintenance of any or all of the irrigation works shall be transferred to the District. Concurrently with the transfer of operation and maintenance responsibilities to the District, or as soon as possible thereafter, and pursuant to the Act of July 29, 1954 (68 Stat. 580), as amended, equipment and supplies, the cost of which has been charged to the construction of the project, will be transferred to the District to assist it in its operation and maintenance activities.

(c) The District, without expense to the United States, shall care for, operate, and maintain such transferred works in full compliance with the terms of this contract and in such manner that the transferred works shall remain in good and efficient condition. The District shall use all practical methods to insure the economical and beneficial use of water.

(d) The District shall promptly make any and all repairs to the project works being operated by it which are necessary for the proper care, operation, and maintenance of the same. In case of neglect or failure of the District to make such repairs within 60 days following written notification to do so from the Contracting Officer, the Contracting Officer may cause the repairs to be made and the costs thereof shall be paid by the District in the manner prescribed by the United States.

(e) No substantial change shall be made by the District in the transferred works without first obtaining the written consent of the Contracting Officer.

(f) The District shall hold the United States, its officers, agents, and employees harmless as to any and all damages which may in any manner result from the care, operation, and maintenance of any of the project works transferred to the District: Provided, however, That this provision shall not be construed as relieving the United States of its obligations under the Federal Tort Claims Act (28 U.S.C. 82671-82680).

(g) In the event the District is found to be operating the transferred works or any part thereof in violation of this contract, then at the election of the Contracting Officer the United States may take over from the District, the care, operation, and maintenance of the works previously transferred to the District by giving written notice to the District of such determination and advising of the effective date of the takeover by the United States. Thereafter, during the period of operation by the United States, the District shall pay to the United States annually in advance the cost of operation and maintenance of such transferred works as prescribed in notices from the Contracting Officer to the District. Whenever in the opinion of the Secretary funds advanced will be inadequate to operate and maintain the works being operated by the United States, he may give a supplemental notice stating therein the amount of the District's share and the District shall advance such additional amount on or before the date or dates specified in the supplemental notice. Any credit over and above the actual costs of operation by the United States shall be credited to the District on future operation and maintenance charges. Such works may be retransferred to the District in the same manner as originally transferred.

(h) In addition to all other payments to be made by the District under this contract, the District shall, during the period of time any or all of the project works are being operated by it, pay to the

United States following the receipt of a detailed cost statement such specific items of direct cost incurred by the United States for work associated with this contract normally charged by the United States to water users and properly and equitably charged to the District plus a percentage of such direct cost for administrative and general overhead in accordance with procedures approved by the Secretary.

Review and Inspection of Transferred Works for Determining Adequacy of Maintenance

13. (a) The Contracting Officer and the District may from time to time make a review of maintenance of transferred works being operated by the District with a view to assisting the District in determining the condition of the facilities and the adequacy of the maintenance program. This review may include any or all of the transferred works. A report of the review, including recommendations, if any, will be prepared and copies will be furnished to the District. Except for such participation by the District as it may desire, the review and report will be without cost to the District.

(b) If deemed necessary by the Contracting Officer or requested by the District, an inspection of any transferred works and of the District's books and records may be made to ascertain whether the requirements of this contract are being satisfactorily performed by the District or to assist the District in solving specific problems. Any special inspection or audit proposed by the Contracting Officer shall,

except in case of emergency, be made only after a written notice to the District. The actual cost thereof shall be paid by the District to the United States in the manner provided in subarticle 12(h) hereof.

Operation and Maintenance of Reserved Works

14. (a) During the term of this contract, the United States shall care for, operate and maintain the project reserved works: Provided, That the care, operation and maintenance of the reserved works may be transferred to an operating organization acceptable to the District and other entities receiving water from the project.

(b) The District shall pay 21% of the total annual cost incurred in such operation and maintenance by the United States including operation and maintenance costs incurred for fish mitigation facilities. On or before September 1 of the year preceding the year for which payment is due, the Contracting Officer shall notify the District of its share of the estimated cost of operating and maintaining the reserved works for the succeeding year and payment shall be made by the District one-half on or before January 1 of the year for which it is due and one-half on or before June 30 of that year. Whenever in the opinion of the Secretary funds advanced will be inadequate to operate and maintain the works being operated by the United States, he may give a supplemental notice stating therein the amount of the District's share and the District shall advance such additional amount on or before the date or dates

specified in the supplemental notice. Any credit over and above the actual costs of operation and maintenance by the United States shall be credited to the District on future operation and maintenance charges.

Project Power Supply

15. (a) Power and energy reserved by the Act of September 20, 1966, for operation of the project pumping facilities may be provided from the Bonneville Power Administration System. Additional or alternate power and energy may be provided by purchase arrangements with other entities. The charge for reserved power provided from the Bonneville Power Administration System shall be 1-1/4 mills per kilowatt hour and does not include any transmission charges from points of delivery on the Bonneville Power Administration System to project facilities. The power charge may be adjusted from time to time by the Secretary but not oftener than once every five years, unless otherwise mutually agreed upon. The charge for power provided through purchase arrangements with other entities shall be at the entities' applicable rates.

(b) Payments for the District's power supply and the transmission thereof under this article shall be made each calendar year on the basis of annual estimates by the Secretary. Notice of these annual estimates hereinafter referred to as the power charge notice shall contain the statement of the estimated charge for power to be incurred for

the calendar year involved and shall be sent to the District on or before September 1 of the year preceding the year for which payment is due and payment shall be made by the District one-half on or before January 1 of the year for which it is due and one-half on or before June 30 of that year. Whenever in the opinion of the Secretary payments so advanced will be inadequate to pay the actual costs being incurred for the power supply, he may give a supplemental notice stating therein the amount of the additional charges required and the District shall advance such additional amounts on or before the date specified in the supplemental notice. If amounts advanced by the District under this article exceed the District's actual power charges, the surplus shall be credited on the power charges to become due from the District for succeeding years.

Reserve Fund

16. Commencing with the first year of the development period and continuing until such time as all sums of money becoming due hereunder shall have been paid to the United States, the District shall accumulate and maintain a reserve fund which will be available for use in the manner, for the purposes, and in the circumstances hereinafter set forth. Such reserve fund shall consist of annual deposits by the District of not less than fifteen thousand dollars ($15,000) to a special account created by the District for this purpose. Such annual deposits shall

continue until the amount in the reserve fund is not less than one hundred thousand dollars ($150,000) ($100,000). With the approval of the Contracting Officer, expenditures may be made from such reserve fund only for meeting major unforeseen extraordinary costs of operation and maintenance, repair, betterment and replacement of project works, and for operation and maintenance during periods of special stress such as may be caused by drought, hurricane, storms or other like emergencies. Whenever said reserve fund is reduced below one hundred thousand dollars ($150 000) ($100,000) by expenditures therefrom, it shall be restored by the accumulation of annual deposits of fifteen thousand dollars ($15,000) commencing with the next year following that in which the fund is reduced below said amount. During any periods in which any of the project works are operated and maintained by the United States, such fund shall be available for like use by the United States. At the option of the District, the reserve fund may be invested to the extent permitted by law: Provided, That such reserve fund may be available within a reasonable time to meet the expenses for the purpose for which it was accumulated: Provided, That on mutual agreement said fund and the annual installments may be adjusted to reflect the addition, deletion, or changes in project facilities and operation and maintenance costs not contemplated when this contract was executed.

District to Employ Manager

17. Until the construction charge obligation under this contract has been paid in full, the District shall employ as manager or superintendent a competent irrigation engineer or other person who has had at least three years of experience as a manager or superintendent in the operation of works similar to the project works, the employment to be subject to the approval of the Secretary. Upon notice by the Secretary that any manager or superintendent employed by the District is unsatisfactory in that capacity, the District will promptly terminate the employment of such person and employ a satisfactory manager or superintendent.

ASSESSMENTS AND PENALTIES

Levies and Assessments by the District--General Obligation--Benefits Conditioned upon Payment

18. (a) The District will cause to be levied and collected all necessary assessments, tolls and other charges and will use all of its authority and resources to meet its obligations under this contract. The obligation of the District to pay to the United States the charges becoming due as provided herein is a general obligation of the District notwithstanding the manner in which the obligation may be distributed among the District's water users and notwithstanding the default of

individual water users of assessments, tolls or other charges levied by the District.

(b) The payment of charges becoming due hereunder is a condition precedent to receiving benefits under this contract.

(c) The District directors may assess the irrigable acreage on the basis of any variable rate established pursuant to assessment procedures authorized by law to reflect the consideration of type of service and actual benefits provided so long as sufficient amounts are collected annually to meet the annual construction and operation and maintenance charges.

(d) The District in establishing and collecting per-acre charges shall levy a minimum annual operation and maintenance charge against each irrigable acre within the District designated for project service and the payment of such minimum charge shall be required whether or not water is used. Payment shall be in advance of the delivery of water. The amount of water in acre-feet per acre which is to be delivered each year on payment of the minimum annual charge shall be one acre-foot. For water to be delivered each year in excess of that delivered for the minimum charge, the landowners or water users involved shall pay to the District an additional water charge as follows:

(1) For the first one-half acre-foot per acre at a rate per acre-foot equal to 100% of the rate

per acre-foot charged for water made available under the annual minimum charge.

(2) For the second one-half acre-foot per acre at a rate per acre-foot equal to 120% of the rate per acre-foot charged for water made available under the annual minimum charge.

(3) For each acre-foot or fraction thereof per acre in excess of two acre-feet per acre at a rate per acre-foot equal to 200% of the rate per acre-foot charged for water made available under the annual minimum charge.

(e) To carry out the provisions of this article, the District shall measure the water delivered to each turnout and keep individual turnout delivery water records. The metering devices shall be accessible for inspection at all reasonable times by the Contracting Officer.

Penalty for Delinquent Payments

19. The District shall pay a penalty on installments or charges which become delinquent computed at the rate of one-half of one percent per month of the amount of such delinquent installments or charges for each day from such delinquency until paid: Provided, That no penalty shall be charged to the District unless such delinquency continues for at least 30 days.

Refusal to Deliver Water in Case of Default

20. (a) No water from the project water supply shall be delivered to or for the District if the District is in arrears in the advance operation and maintenance charges due to the United States, if any, or more than 12 months in arrears in the payment of construction charge obligation installments, or more than 12 months in arrears in the payment of any other amounts owing to the United States under this contract. The District shall refuse to deliver water to lands or parties who are in arrears in the advance payment of operation and maintenance charges due from such lands or parties to the United States or to the District, or to lands or parties who are in arrears more than 12 months in the payment of amounts due from such lands or parties to the United States or to the District for construction charge obligations or any other amounts owed by the District to the United States under this contract. The provisions of this article are not exclusive and shall not in any manner prevent the United States from exercising any other remedy given by this contract or by law to enforce the collection of any payments due under the terms of this contract.

(b) The United States reserves the right and power, without notice to the District, to enter on the project works or any part thereof in possession of the District, to shut off water being delivered in violation of the provisions of this article or article 18. In the event the

United States exercises this right and power, neither the United States nor its officers or employees shall be liable for any damages resulting directly or indirectly therefrom; and the District shall hold the United States, its officers, and employees harmless from any and all such claims of damage.

PROJECT WATER SUPPLY

Project Diversions

21. (a) Subject to the provisions of this contract, the District shall have the right to divert from water available under the United States' rights for natural flow, storage and return flow up to 37,000 acre-feet of water annually for beneficial use on 17,000 acres of project land.

(b) Prior to April 1 of each year, the Secretary shall notify the District in writing of the estimated quantity of water which will be available for diversion to the District during the current year. The District shall divert the water it is entitled to receive under this contract in accordance with schedules developed by the District and the United States.

(c) The District shall receive water at the outlet works of Scoggins Dam and Reservoir and shall be wholly responsible for taking that water at that point and diverting, conveying, and utilizing it. The

District will bear all losses chargeable to such water between the outlet works and the District's place or places of diversion.

(d) The project water supply furnished from Scoggins Dam and Reservoir directly into the irrigation works shall be measured by the United States at the outlet works of said reservoir, with equipment installed and maintained by the United States. The project water supply furnished from the Tualatin River and its tributaries shall be measured by the District at points of diversion agreed to by the United States, and the metering devices shall be accessible for inspection at all reasonable times by the Contracting Officer.

(e) In any year in which a water shortage occurs the Secretary shall apportion the available water supply among the District and others entitled under then existing contracts to receive water from the project. The quantity of water to be furnished to the District and the quantity of water furnished to other entities for water quality control, shall first be reduced as necessary but not by greater than 15%. Any further reduction in the project water supply shall be shared among the District and all other entities receiving a water supply from the project in the proportion that the District's water entitlement under this contract bears to the total quantity of project water under contract.

United States Not Liable for Water Shortage or Interruptions

22. No Liability shall accrue against the United States or any of its officers, agents, or employees for damage, direct or indirect, arising by reason of shortages in the quantity of water available through the irrigation system or interruptions in water deliveries to lands in the District resulting from drought, inaccuracy in distribution, hostile diversion, prior or superior claims, accident to or failure of facilities of the irrigation or storage system, whether or not attributable to negligence of officers, agents, or employees of the United States, or other causes of whatsoever kind. Nor shall the District's obligations to the United States under this contract be reduced by reason of such shortages or interruptions.

Protection of the Project Water Supply

23. (a) In case a dispute arises as to the character, extent, priority or validity of the right of the United States or the District to use the water supply claimed for the project, the District shall promptly bring and diligently prosecute judicial proceedings for the determination of such dispute and shall take all other measures necessary toward the defense and protection of the water supply, either independently or in cooperation with the United States, where the

Secretary, in his discretion, determines that such proceedings or other measures are desirable. Nothing in this article, however, shall be construed as precluding the United States, independently or in cooperation with the District, from taking such action as the Secretary deems necessary to protect the water supply.

(b) Neither the United States nor the District abandons or relinquishes any of the waste, seepage, or return flow waters attributable to the irrigation of land to which water is supplied under this contract. All such waters are reserved and intended to be retained for use and benefit of the United States and the District as a source of water supply for the project. To the extent that any such suitable waste, seepage, or return flow waters from any part of the project shall at any time become available at points where they can be used on lands within the District, the District or the United States shall supply such water as a part of the supply to which the lands in the District are entitled, first in substitution for natural flow water of the District, which natural flow water is then being used on other project lands or being stored, and thereafter as an additional supply of water for lands in the District.

Quality of Water

24. The operation and maintenance of project facilities and the design and construction of new project facilities for the provision of water under this contract shall be performed in such a manner as is practicable to maintain the quality of raw water to be furnished hereunder at the highest level reasonably attainable as determined by the Contracting Officer. The United States is under no obligation to construct or furnish water treatment facilities to maintain or better the quality of water except to the extent such facilities are expressly referred to elsewhere in this contract as a part of the project facilities to be constructed by the United States pursuant to Reclamation law or as otherwise required by law. Further, the United States does not warrant the quality of water to be furnished pursuant to this contract.

Water Pollution Control

25. The District shall, within its legal authority, comply fully with all applicable Federal laws, orders, and regulations, and the laws of the State of Oregon, all as administered by appropriate authorities, concerning the pollution of streams, reservoirs, groundwater, or water courses with respect to thermal pollution or the discharge of refuse, garbage, sewage effluent, industrial waste, oil, mine tailings, mineral salts, or other pollutants. Any contract the District may enter into

with a third party for the furnishing of project water shall contain a similar water pollution control article. Nothing herein shall be construed as imposing any duty, responsibility, or liability upon the District for the pollution, or the correction thereof, of streams, reservoirs, groundwater, or water courses by third parties, including water users, over which the District has no control.

GENERAL PROVISIONS

Excess Lands

26. As used herein the term "excess land" means that part of the irrigable land within the District in excess of 160 acres held in the beneficial ownership of any single person; or in excess of 320 acres held in the beneficial ownership of husband and wife jointly, as tenants in common or by the entirety, or as community property. The term "large landowner" means an owner of excess lands as herein defined; the term "nonexcess land" means all land within the District which is not excess land as defined herein. Until one-half of the construction charges allocated against any excess lands not covered by a valid recordable contract have been fully paid, no sale of any such lands shall carry the right to receive water hereunder, unless and until the purchase price involved in such sale is approved by the Secretary and upon proof of fraudulent representation as to the true consideration involved in

such sales, the Secretary may instruct the District by written notice to refuse to deliver any water subject to this contract to the lands involved in such fraudulent sales and the District shall thereafter take such steps as may be necessary to insure that said water is not delivered to such lands.

Lands Not to Receive Water until Owners Thereof Execute Certain Contracts

27. (a) Except as permitted by the Act of July 11, 1956 (70 Stat. 524) or the Act of September 2, 1960 (74 Stat. 732), no water shall be delivered to any excess lands as defined in article 26 hereof unless the owners thereof shall have executed valid recordable contracts in form satisfactory to the Secretary, agreeing to the provisions of this article and articles 26 and 28 hereof, agreeing to the appraisal provided for in article 28 hereof and that such appraisal shall be made on the basis of the actual bona fide value of such lands at the date of the appraisal without reference to the construction of the project, and agreeing to the sale of such lands under terms and conditions satisfactory to the Secretary and at prices not to exceed those fixed, all as hereinafter provided.

(b) Each large landowner as a condition precedent to the right to receive water delivered hereunder for any of his excess lands shall, within 10 years following the availability of water to the District under this contract, and before any water is delivered by the District to his

excess land, execute a valid recordable contract in form satisfactory to the Secretary: Provided, That no excess land may be made eligible to receive water hereunder by the execution of a recordable contract unless such excess land was, on the date of initial availability of water, held in the ownership of the large landowner executing such recordable contract. In such recordable contract the large landowner shall agree to the provisions contained in this article and in articles 26 and 28 hereof and agree to dispose of his excess lands in accordance therewith to persons who can take title thereto as nonexcess land as herein provided and at a price not to exceed the approved, appraised value of such excess land within the period of 10 years after the said initial availability of water, and shall agree further that if said land is not so disposed of within said period of 10 years the Secretary shall have the power to dispose of said land subject to the same conditions on behalf of such large landowner; and the District agrees that it will take all necessary steps to insure that water is not delivered to any large landowner other than for his nonexcess lands until such owner meets the conditions precedent herein stated.

(c) Each large landowner as a condition precedent to the right to receive water delivered by the District for any of his lands shall, within 30 days after the date of notice from the United States through the District requesting such large landowner to designate his lands

within the area served by said District which he desires to designate as nonexcess lands, file in the office of the District, in duplicate, one copy thereof to be furnished by the District to the Secretary, his written designation and description of lands so selected to be nonexcess lands; and upon failure to do so the District shall be required to make such designation and mail a notice thereof to such large landowner, and in the event said District fails to act within such period of time as the Secretary considers reasonable, such designation will be made by the Secretary who will mail a notice thereof to the District and to the large landowner. The large landowner shall become bound by any such action on the part of the District or the Secretary, and the District will take all necessary steps to insure that water is delivered to lands eligible as nonexcess lands only when so designated as nonexcess. A large landowner may with the consent of the Secretary designate land other than that previously designated as nonexcess land: Provided, That such redesignation may be made only by a large landowner who had theretofore executed a recordable contract under the terms hereof, only with respect to land covered by such recordable contract, and only to the extent that an equal acreage of the irrigable land initially designated as nonexcess and owned by such large landowner shall, upon such new designation, become excess land subject to the provisions of such recordable contract in the same manner as if such land had been included therein.

Valuation and Sale of Excess Lands

28. (a) The value of the excess lands within the area served by the District held in the ownership of large landowners shall be appraised in a manner to be prescribed by the Secretary. At the option of the large landowner, the value of such land may be appraised, subject to the approval thereof by the Secretary, by three appraisers. One of said appraisers shall be designated by the Secretary and one shall be designated by the District and the two appraisers so appointed shall name the third. If the appraisers so designated by the Secretary and the District are unable to agree upon the appointment of the third, the Presiding Judge of the United States District Court for the State of Oregon shall be requested to name the third appraiser.

(b) The following principles shall govern the appraisal:

(1) No value shall be given such lands on account of the existing or prospective possibility of securing water from the project.

(2) In any such appraisal appropriate consideration shall be given to land value indexes for comparable lands as published by an authorized agency of the United States.

(3) The value of improvements on the land at the time of said appraisal shall be included therein,

but shall also be set forth separately in such appraisal.

(c) The excess land of any large landowner shall be reappraised at the instance of the United States or at the request of said landowner. The cost of the first appraisal and each subsequent appraisal requested by the United States shall be paid by the United States.

(d) Any improvements made or placed on the appraised land after the appraisal hereinabove provided for prior to sale of the land by a large landowner may be appraised in like manner.

(e) Future sales of excess irrigable lands of large landowners within the area served by the District shall not carry the right to receive water hereunder for such land and the District agrees to refuse to deliver water to land so sold until, in addition to compliance with the other provisions hereof, a verified statement showing the sale price upon any such sale shall have been filed with the District.

(f) The District shall take all reasonable steps requested by the Secretary to ascertain the occurrence and conditions of all sales of irrigable lands of large landowners in the area served by the District and to inform the Secretary concerning the same.

(g) A true copy of this contract and of each appraisal made pursuant thereto shall be maintained on file in the office of the District and like copies in the office of the Secretary, and shall be made available

for examination during the usual office hours by all persons who may be interested therein.

Production Limitation on Newly Irrigated Lands

29. For a period of 10 years from September 20, 1966, no water from the project or irrigation works shall be delivered to any water user for the production on newly irrigated lands of any basic agricultural commodity, as defined in the Agricultural Act of 1949 (63 Stat. 1051) or any amendment thereof, if the total supply of such commodity for the marketing year in which the bulk of the crop would normally be marketed is in excess of the normal supply as defined in section 301(b)(10) of the Agricultural Adjustment Act of 1938 (52 Stat. 41) as amended, unless the Secretary of Agriculture calls for an increase in production of such commodity in the interest of national security.

Title to Project Works

30. Title to project works built or to be built by the United States shall remain in the United States until otherwise provided by the Congress.

Books, Records and Reports

31. The District shall establish and maintain accounts and other books and records pertaining to its financial transactions, land use and crop census, water supply, water use, changes to project works, and to other matters as the Contracting Officer may require. Annual reports

thereon shall be furnished to the Contracting Officer on or before December 31 in such form as he may require. Subject to applicable Federal laws and regulations, each party shall have the right during office hours to examine and make copies of each other's books and official records relating to matters covered by this contract.

Performance of Work with Contributed Funds

32. (a) Pursuant to the Act of March 4, 1921 (41 Stat. 1367, 1404), the United States, at its option, may perform with funds contributed by the District any construction or maintenance work within the authority of the District, but which is not otherwise provided for by this contract. If the United States determines that it will undertake any such work, funds therefor shall be advanced by the District as directed by the Secretary. The advance shall be accompanied by a certified copy of a resolution of the District's board of directors describing the work to be done and authorizing its performance by the United States with the District's funds.

(b) After completion of any work so undertaken, the United States shall furnish the District with an itemized statement of the cost of the work done. Any unexpended balance of the funds advanced will be refunded to the District or applied as otherwise directed by the District.

Rules, Regulations, and Determinations

33. (a) The Secretary reserves the right to make, after an opportunity has been offered to the District for consultation, rules and regulations consistent with the provisions of this contract, the laws of the United States and the State of Oregon, to add to or to modify them as may be deemed proper and necessary to carry out this contract, and to supply necessary details of its administration which are not covered by express provisions of this contract. The District agrees to observe such rules and regulations.

(b) Where the terms of this contract provide for action to be based upon the opinion or determination of either party to this contract, whether or not stated to be conclusive, said terms shall not be construed as permitting such action to be predicated upon arbitrary, capricious, or unreasonable opinions or determinations. The Secretary's decision on all questions of fact arising under this contract shall be made only after consultation with the District and shall be conclusive upon the parties thereto.

Confirmation of Contract

34. The execution of this contract shall be authorized or ratified by the qualified electors of the District at an election held for that purpose. The District, after the election and upon the execution of this contract, shall promptly secure a final decree of the proper court of the

State of Oregon approving and confirming the contract and decreeing and adjudging it and the apportionment of the benefits made thereunder to be lawful, valid, and binding on the District. The District shall furnish to the United States certified copies of such decrees and of all pertinent supporting records.

Changes in District Organization

35. While this contract is in effect, no change shall be made in the District, by inclusion or exclusion of lands, by dissolution, consolidation, or merger or otherwise, which would affect the obligation of the District to the United States hereunder except upon the Contracting Officer's written consent thereto.

Notices

36. (a) Any notice, demand or request authorized or required by this contract shall be determined to have been given when mailed, postage prepaid, or delivered to the Regional Director, Region 1, Bureau of Reclamation, Boise, Idaho, on behalf of the United States and to the Secretary of the Tualatin Valley Irrigation District, Hillsboro, Oregon, on behalf of the District.

(b) The designation of the addressee or the address given above may be changed at any time by similar notice.

Equal Opportunity

37. During the performance of this contract, the District agrees as follows:

(1) The District will not discriminate against any employee or applicant for employment because of race, color, religion, sex, or national origin. The District will take affirmative action to ensure that applicants are employed, and that employees are treated during employment, without regard to their race, color, religion, sex, or national origin. Such action shall include, but not be limited to, the following: Employment, upgrading, demotion, or transfer; recruitment or recruitment advertising; layoff or termination; rates of pay or other forms of compensation; and selection for training, including apprenticeship. The District agrees to post in conspicuous places, available to employees and applicants for employment, notices to be provided by the Contracting Officer setting forth the provisions of this Equal Opportunity clause.

(2) The District will, in all solicitations or advertisements for employees placed by or on behalf of the District, state that all qualified applicants will receive consideration for employment without regard to race, color, religion, sex, or national origin.

(3) The District will send to each labor union or representative of workers with which it has a collective bargaining agreement or other contract or understanding, a notice, to be provided by the Contracting Officer, advising the labor union or workers' representative of the District's commitments under this Equal Opportunity clause, and shall post copies of the notice in conspicuous places available to employees and applicants for employment.

(4) The District will comply with all provisions of Executive Order No. 11246 of September 24, 1965, as amended, and of the rules, regulations, and relevant orders of the Secretary of Labor.

(5) The District will furnish all information and reports required by Executive Order No. 11246 and by the rules, regulations, and orders of the Secretary of Labor, or pursuant thereto, and will permit access to its books, records, and accounts by the Contracting Officer and the Secretary of Labor for purposes of investigation to ascertain compliance with such rules, regulations, and orders.

(6) In the event of the District's noncompliance with the Equal Opportunity clause of this contract or with any of the said rules, regulations, or orders, this contract may be canceled, terminated, or suspended, in whole or in part, and

the District may be declared ineligible for further Government contracts in accordance with procedures authorized in Executive Order No. 11246, and such other sanctions may be imposed and remedies invoked as provided in said Executive Order, or by rule, regulation, or order of the Secretary of Labor, or as otherwise provided by law.

(7) The District will include the provisions of paragraphs (1) through (7) in every subcontract or purchase order unless exempted by rules, regulations, or orders of the Secretary of Labor issued pursuant to Section 204 of Executive Order No. 11246, so that such provisions will be binding upon each subcontractor or vendor. The District will take such action with respect to any subcontract or purchase order as the Contracting Officer may direct as a means of enforcing such provisions, including sanctions for noncompliance: Provided, however, That in the event the District becomes involved in, or is threatened with, litigation with a subcontractor or vendor as a result of such direction by the Contracting Officer, the District may request the United States to enter into such litigation to protect the interests of the United States.

Title VI, Civil Rights Act of 1964

38. (a) The District agrees that it will comply with Title VI of the Civil Rights Act of July 2, 1964 (78 Stat. 241) and all requirements imposed by or pursuant to the Department of the Interior Regulation (43 CFR 17) issued pursuant to that title, to the end that, in accordance with Title VI of that Act and the Regulation, no person in the United States shall, on the ground of race, color, or national origin be excluded from participation in, be denied the benefits of, or be otherwise subjected to discrimination under any program or activity for which the District receives financial assistance from the United States and hereby gives assurance that it will immediately take any measures to effectuate this agreement.

(b) If any real property or structure thereon is provided or improved with the aid of Federal financial assistance extended to the District by the United States, this assurance obligates the District, or in the case of any transfer of such property, any transferee for the period during which the real property or structure is used for a purpose involving the provision of similar services or benefits. If any personal property is so provided, this assurance obligates the District for the period during which it retains ownership or possession of the property. In all other cases, this assurance obligates the District for the period during which the Federal financial assistance is extended to it by the United States.

(c) This assurance is given in consideration of and for the purpose of obtaining any and all Federal grants, loans, contracts, property, discounts, or other Federal financial assistance extended after the date hereof to the District by the United States, including installment payments after such date on account of arrangements for Federal financial assistance which were approved before such date. The District recognizes and agrees that such Federal financial assistance will be extended in reliance on the representations and agreements made in this assurance, and that the United States shall reserve the right to seek judicial enforcement of this assurance. This assurance is binding on the District, its successors, transferees, and assignees.

Certification of Nonsegregated Facilities

39. The District hereby certifies that it does not maintain or provide for its employees any segregated facilities at any of its establishments, and that it does not permit its employees to perform their services at any location, under its control, where segregated facilities are maintained. It certifies further that it will not maintain or provide for its employees any segregated facilities at any of its establishments, and that it will not permit its employees to perform their services at any location, under its control, where segregated facilities are maintained. The District agrees that a breach of this certification is a violation of the Equal Opportunity clause in this contract. As used in

this certification, the term "segregated facilities" means any waiting rooms, work areas, rest rooms and wash rooms, restaurants and other eating areas, time clocks, locker rooms and other storage or dressing areas, parking lots, drinking fountains, recreation or entertainment areas, transportation, and housing facilities provided for employees which are segregated by explicit directive or are in fact segregated on the basis of race, creed, color, or national origin, because of habit, local custom, or otherwise. The District further agrees that (except where it has obtained identical certifications for proposed subcontractors for specific time periods) it will obtain identical certifications from proposed subcontractors prior to the award of subcontracts exceeding ten thousand dollars ($10,000) which are not exempt from the provisions of the Equal Opportunity clause; that it will retain such certifications in its files; and that it will forward the following notice to such proposed subcontractors (except where the proposed subcontractors have submitted identical certifications for specific time periods):

NOTICE TO PROSPECTIVE SUBCONTRACTORS OF REQUIREMENT FOR CERTIFICATIONS OF NONSEGREGATED FACILITIES

A Certification of Nonsegregated Facilities, as required by the May 9, 1967, order (32 F.R. 7439, May 19, 1967) on Elimination of Segregated Facilities, by the Secretary of Labor, must be submitted prior to the award of a subcontract exceeding ten thousand dollars

($10,000) which is not exempt from the provisions of the Equal Opportunity clause. The certification may be submitted either for each subcontract or for all subcontracts during a period (i.e., quarterly, semiannually, or annually).

Note: The penalty for making false statements in offers is prescribed in 18 U.S.C. 1001.

Contingent on Appropriations or Allotment of Funds

40. The expenditure of any money or the performance of any work by the United States hereunder which may require appropriations of money by the Congress or the allotment of funds, shall be contingent upon such appropriations or allotments being made. The failure of the Congress to appropriate funds or the absence of any allotment of funds shall not relieve the District from any obligations then accrued under this contract, nor give the District the right to terminate this contract as to any of its executory features. No liability shall accrue to the United States in case such funds are not appropriated or allotted.

Assignment Limited--Successors and Assigns Obligated

41. The provisions of this contract shall apply to and bind the successors and assigns of the parties hereto, but no assignment or transfer of this contract or any part or interest therein shall be valid until approved by the Secretary.

Officials Not to Benefit

42. No Member of or Delegate to Congress or Resident Commissioner shall be admitted to any share or part of this contract or to any benefit that may arise herefrom. This restriction shall not be construed to extend to this contract if made with a corporation or company for its general benefit.

IN WITNESS WHEREOF, the parties hereto have signed their names as of the day and year first above written.

UNITED STATES OF AMERICA

/s/ H. T. Nelson
Regional Director, Region 1
Bureau of Reclamation
P.O. Box 8008, Boise, Idaho

TUALATIN VALLEY IRRIGATION DISTRICT

(SEAL)

/s/ Henry G. Hagg
President

Attest:

/s/ Palmer S. Torvend
Secretary

STATE OF IDAHO)
) ss.
County of Ada)

On this 10th day of March , 1971 , personally appeared before me H. T. Nelson , to me known to be the official of the United States of America that executed the within and foregoing instrument and acknowledged said instrument to be the free and voluntary act and deed of said United States, for the uses and purposes therein mentioned, and on oath stated that he was authorized to execute said instrument.

IN WITNESS WHEREOF, I have hereunto set my hand and affixed my official seal as of the day and year first above written.

/s/ John H. Welch
Notary Public in and for the
State of Idaho
Residing at Boise
My commission expires: 6-10-71

(SEAL)

c/c.

Contract No. 14-06-100-6956A

PN DRAFT 12/4/75
Rev. 5/24/76

VALLEY
ION DIST.
25 1976
EIVED

UNITED STATES
DEPARTMENT OF THE INTERIOR
BUREAU OF RECLAMATION
Tualatin Federal Reclamation Project, Oregon

AMENDATORY REPAYMENT CONTRACT BETWEEN THE UNITED STATES OF AMERICA AND THE TUALATIN VALLEY IRRIGATION DISTRICT

Contents

Article No.	Title	Page No.
	PREAMBLE AND RECITALS	
1	Preamble	1
2-6	Explanatory Recitals	1-2
	AMENDMENTS TO THE REPAYMENT CONTRACT	
7	Amendment of Article 5	2-3
8	Amendment of Article 7(a)(2)	3
9	Amendment of Article 7(c)	3-4
10	Amendment of Article 8	4-6
11	Amendment of Article 9	6-7
12	Amendment of Article 10(b)	7
13	Amendment of Article 11(a)	7-8
14	Amendment of Article 18(d)	8-9
15	Amendment of Article 19	9
16	Amendment of Article 31	10
17	Amendment of Article 38(a)	10-11
18	Addition of New Article 43: "District Responsible for Drainage"	11
	GENERAL PROVISIONS OF THIS AMENDATORY CONTRACT	
19	Contingent on Appropriations or Allotment of Funds	12
20	Officials Not to Benefit	12
21	Confirmation of Contract	13
22	Effect of Contract	13
	Signature Page	13
	Acknowledgments	

Contract No. 14-06-100-6956A

PN DRAFT 12/4/75
Rev. 5/24/76

UNITED STATES
DEPARTMENT OF THE INTERIOR
BUREAU OF RECLAMATION
Tualatin Federal Reclamation Project, Oregon

AMENDATORY REPAYMENT CONTRACT BETWEEN THE UNITED STATES OF AMERICA AND THE TUALATIN VALLEY IRRIGATION DISTRICT

RECITALS, DEFINITIONS, AND TERM

THIS AMENDATORY CONTRACT, made this 14th day of June 1976, between the UNITED STATES OF AMERICA, hereinafter referred to as the "United States," acting through the Regional Director, Pacific Northwest Region, Bureau of Reclamation, hereinafter referred to as the "Contracting Officer," upon authorization of the Secretary of the Interior and pursuant to the provisions of the Act of June 17, 1902 (32 Stat. 388), and acts amendatory thereof and supplementary thereto, referred to collectively as the Federal Reclamation Laws, and particularly the Act of September 20, 1966 (80 Stat. 822), and the TUALATIN VALLEY IRRIGATION DISTRICT, hereinafter referred to as the "District," an irrigation district duly organized and existing under the laws of the State of Oregon,

WITNESSETH, THAT:

Explanatory Recitals

2. WHEREAS, the United States and the District entered into a contract dated March 10, 1971, hereinafter referred to as the "Repayment Contract," providing for an irrigation water supply from the Tualatin Federal Reclamation Project to be constructed by the United States for use on lands within the District; and

3. WHEREAS, the project plan initially contemplated project pressure irrigation service to not more than 8,000 acres of the 17,000

irrigable acres to receive project water but due to construction considerations has been changed to provide project pressure irrigation service to not more than 11,300 acres of the 17,000-acre project; and

4. WHEREAS, the Repayment Contract precluded the District from furnishing water for suburban agricultural uses and the District now desires to be permitted to provide such service; and

5. WHEREAS, construction of the project works has not progressed as rapidly as anticipated and it is necessary to provide for "irrigation blocks" pursuant to the Act of August 28, 1962 (76 Stat. 407); and

6. WHEREAS, the parties wish to amend the Repayment Contract to provide for the change in the project plan resulting in additional project pressure irrigation service, to increase the construction charge obligation to be paid by the District for such additional service, to provide for irrigation blocks, and to establish a rate structure for suburban agricultural water service;

NOW, THEREFORE, in consideration of the mutual and dependent stipulations and covenants herein contained, it is mutually agreed by and between the parties hereto as follows:

AMENDMENTS TO THE REPAYMENT CONTRACT

7. Article 5 of the Repayment Contract is hereby amended by the substitution of the following subarticle 5(h) and the addition of a new subarticle 5(l).

"(h) 'Irrigation water' shall mean water furnished by the District for commercial agricultural purposes in the production of crops and livestock and for suburban agricultural purposes in the irrigation of lawns, gardens, and other incidental irrigation uses."

"(1) 'Water user account' shall mean an account established on the District's assessment rolls for each separately owned tract of land shown of public record within the project area for which water is made available from the project works."

8. Article 7(a)(2) of the Repayment Contract is hereby amended to read as follows:

"(2) Irrigation works consisting of a system of main canals, pumping plants, substations, necessary electric transmission connections, open ditch and pipe laterals including pressure reducers, buildings and equipment, and appurtenant facilities."

9. Article 7(c) of the Repayment Contract is hereby amended to read as follows:

"(c) The estimated cost of the project works to be constructed under this contract is $52,407,000 (July 1975 prices) of which amount $29,156,000 is allocated to irrigation. The United States obligation to undertake construction of the project works and the District's repayment obligation under this contract are based upon the premise that the actual cost of the construction of the project works will not exceed $52,407,000 adjusted to the amount, if any, that may be justified by reason of ordinary fluctuations in the cost of construction as indicated by engineering cost indexes applicable to the type of construction involved. If the Secretary finds at any time that the works to be constructed under this contract cannot be completed for $52,407,000 as adjusted or if he determines

that due to changes in the project plans or increased construction costs the base construction charge obligation set forth in Article 8 of the Repayment Contract should be increased, he shall consult with the board of directors of the District and may make continuation of construction contingent upon the completion of arrangements with the District for assumption of all or some part of the estimated increased reimbursable cost in addition to the base construction charge obligation stated in Article 8 of the Repayment Contract. In the event the Secretary does make continuation of construction contingent upon completion of such arrangements and the District does not assume the increased obligation or in the event additional appropriations are not available, or authorized, the Secretary may notify the District that the work is deemed completed, and the District's construction charge obligation shall be either the amount provided in Article 8 of the Repayment Contract, or the cost of the completed work allocated to irrigation, whichever amount is smaller."

10. Article 8 of the Repayment Contract is hereby amended to read as follows:

"District's Construction Charge Obligation and Determination of Annual Payments to the United States

"8. (a) The estimated cost of the project allocated to irrigation is $29,156,000 (July 1975 prices) of which the District is obligated to pay $6,000,000 as its base irrigation construction charge obligation under this contract. This base irrigation construction charge obligation is based upon an irrigable project acreage of 17,000 acres of which a

maximum acreage of 11,300 acres would receive project pressure irrigation service and the residual acreage project gravity irrigation service. In the event the Secretary determines that fund limitations or other considerations make it impossible to provide project pressure irrigation service to 11,300 acres, the base irrigation construction charge obligation shall be decreased by $130 per acre for each acre less than 11,300 acres which cannot be provided project pressure irrigation service.

"(b) The Contracting Officer shall, pursuant to Article 11(a) of the Repayment Contract, assign to each irrigation block a portion of the District's base irrigation construction charge obligation. The District's base irrigation construction charge obligation assigned to each block shall be paid in 50 successive equal annual installments commencing on December 31 of the first calendar year following the end of the development period for each respective irrigation block provided for in Article 9 of the Repayment Contract. The District shall annually levy (i) for each water user account consisting of 10 acres or less a charge of not less than $80; and (ii) for each water user account consisting of more than 10 acres acreage charges which will provide an annual amount equal to that which would be provided if an annual charge of $5.35 per acre for lands receiving project gravity irrigation service and $7.95 per acre for lands receiving project pressure irrigation service were levied for the respective number of acres capable of being provided either project gravity or pressure irrigation service as determined pursuant to

Article 11(a) of the Repayment Contract. In the event that the annual amount levied by the District in accordance with the foregoing charges exceeds 2 percent of the base irrigation construction charge obligation which is then repayable, the District shall remit to the United States, in addition to the annual payment due on behalf of the base irrigation construction charge obligation, the excess amount levied and collected pursuant to this paragraph, which amount shall be applied toward the repayment of the estimated cost of the project allocated to irrigation which is not scheduled for repayment as the District's base irrigation construction charge obligation. The District's total payments to the United States over the repayment period shall not exceed the base irrigation construction charge obligation unless the charges established herein result in annual amounts greater than 2 percent of the base irrigation construction charge obligation, but in no event shall the total payments to the United States hereunder be greater than $29,156,000."

11. Article 9 of the Repayment Contract is hereby amended to read as follows:

"Irrigation Blocks and Development Period

"9. As the result of the construction schedule of the project works, irrigation water service to some of the lands within the District which

are to receive project water may precede irrigation water service to other lands. The Contracting Officer may, in consideration of the availability of water service, establish irrigation blocks for repayment purposes. The development period for each irrigation block will begin with the year for which water is announced by the Secretary as available and extend for a period of 10 years thereafter. Such announcement shall be made no later than December 1 of the year preceding the year in which the development period for each irrigation block is to start. During the development period for each irrigation block the District shall pay to the United States its share of the operation and maintenance costs of the reserved works, the operation and maintenance costs of the irrigation works if the United States is operating such works, and the power and transmission charges and other costs and obligations, if any, of the District under this contract."

12. Article 10(b) of the Repayment Contract is hereby amended to read as follows:

"(b) The water furnished under the terms of this contract shall be used solely for irrigation water as defined in this contract. The District shall not furnish domestic, municipal, and industrial water without the concurrence of the Contracting Officer and subject to such terms and conditions which he may prescribe."

13. Article 11(a) of the Repayment Contract is hereby amended to read as follows:

"(a) Upon the completion of the work provided for in Article 7 of the Repayment Contract as amended or the termination of the work thereon as determined by the Secretary for any reason, or thereafter as soon as the actual construction costs can be determined by the United States, the Secretary shall furnish the District a written statement of the actual cost of construction, the number of acres to be provided project pressure irrigation service and the number of acres to be provided project gravity irrigation service, the cost allocated to irrigation, the District's base irrigation construction charge obligation, and the base irrigation construction charge obligation assignable to each irrigation block; such assignment shall be in the proportion that the irrigable acres in each irrigation block is to the total irrigable acres for which project irrigation service is to be provided."

14. Article 18(d) of the Repayment Contract is hereby amended to read as follows:

"(d) The District in establishing and collecting charges shall levy a minimum annual charge for operation and maintenance against each irrigable acre. The District may also levy additional charges against each water user account for District costs of administration and for greater proportional costs of operation and maintenance required for service to small acreages. Payment of such minimum annual charge shall be required whether or not water is used and shall be in advance of the delivery of water. The amount of water in acre-feet per acre which is to be delivered each year on payment of the minimum annual charge shall

be 1 acre-foot. For water to be delivered each year in excess of that delivered for the minimum charge, the landowners or water users involved shall pay to the District an additional water charge as follows:

"(1) For the first one-half acre-foot per acre at a rate per acre-foot equal to not less than 100 percent of the rate per acre-foot charged for water made available under the minimum annual charge.

"(2) For the second one-half acre-foot per acre at a rate per acre-foot equal to not less than 120 percent of the rate per acre-foot charged for water made available under the minimum annual charge.

"(3) For each acre-foot or fraction thereof per acre in excess of 2 acre-feet per acre at a rate per acre-foot equal to not less than 200 percent of the rate per acre-foot charged for water made available under the minimum annual charge."

15. Article 19 of the Repayment Contract is hereby amended to read as follows:

"Penalty for Delinquent Payments

"19. The District shall pay a penalty on installments or charges which become delinquent computed at the rate of 1 percent per month of the amount of such delinquent installments or charges for each day from such delinquency until paid: Provided, That no penalty shall be charged to the District unless such delinquency continues for more than 30 days in which event the penalty shall accrue from the initial date of delinquency."

16. Article 31 of the Repayment Contract is hereby amended to read as follows:

"Books, Records, and Reports

"31. The District shall establish and maintain accounts and other books and records pertaining to its financial transactions, land use and crop census, water supply, water use, number of water user accounts, acres within each water user account, changes to project works, and to other matters as the Contracting Officer may require. Annual reports thereon shall be furnished to the Contracting Officer on such date or dates and in such form as he may require. Subject to applicable Federal laws and regulations, each party shall have the right during office hours to examine and make copies of each other's books and official records relating to matters covered by this contract."

17. Article 38(a) of the Repayment Contract is hereby amended to read as follows:

"Title VI, Civil Rights Act of 1964

"38. (a) The District agrees that it will comply with Title VI of the Civil Rights Act of July 2, 1964 (78 Stat. 241), and all requirements imposed by or pursuant to the Department of the Interior Regulation (43 CFR 17) issued pursuant to that title, to the end that, in accordance with Title VI of that Act and the Regulation, no person in the United States shall, on the ground of race, color, sex, or national origin be excluded from participation in, be denied the benefits of, or by otherwise subjected to discrimination under any program or activity for which the

District receives financial assistance from the United States and hereby gives assurance that it will immediately take any measures to effectuate this agreement."

18. A new Article 43 is added to the Repayment Contract to read as follows:

"District Responsible for Drainage

"43. (a) After project construction and development drainage facilities may be needed to attain and maintain productive levels on lands classified as irrigable within the District. In order to identify and resolve potential drainage problems the District shall upon request of the Contracting Officer install, operate and maintain ground-water observation wells and maintain records of ground-water levels. Records shall be furnished to the Contracting Officer in such form and at such times as the Contracting Officer may require.

"(b) The District at no expense to the United States shall construct, or cause to be constructed, drainage works or adopt other measures to protect the irrigability of the project lands within the District receiving water from the District."

GENERAL PROVISIONS OF THIS AMENDATORY CONTRACT

Contingent on Appropriation or Allotment of Funds

19. The expenditure or advance of any money or the performance of any work by the United States hereunder which may require appropriation of money by the Congress or the allotment of funds shall be contingent upon such appropriation or allotment being made. The failure of the Congress to appropriate funds or the absence of any allotment of funds shall not relieve the District from any obligations under this contract. No liability shall accrue to the United States in case such funds are not appropriated or allotted.

Officials Not to Benefit

20. (a) No Member of or Delegate to Congress or Resident Commissioner shall be admitted to any share or part of this contract or to any benefit that may arise herefrom. This restriction shall not be construed to extend to this contract if made with a corporation or company for its general benefit.

(b) No official of the District shall receive any benefit that may arise by reason of this contract other than as a landowner within the project and in the same manner as other landowners within the project.

Confirmation of Contract

21. The execution of this contract shall be authorized or ratified by the qualified electors of the District at an election held for that purpose. The District, after the election and upon the execution of this amendatory contract, shall promptly secure a final decree of the proper court of the State of Oregon approving and confirming the amendatory contract and decreeing and adjudging it and the apportionment of the benefits made thereunder to be lawful, valid, and binding on the District. The District shall furnish to the United States a certified copy of such decree and of all pertinent supporting records.

Effect of Contract

22. This contract is amendatory of and supplemental to the Repayment Contract of March 10, 1971, No. 14-06-100-6956, between the United States and the District, and that contract except as specifically amended hereby shall remain in full force and effect.

IN WITNESS WHEREOF, the parties hereto have signed their names as of the day and year first above written.

THE UNITED STATES OF AMERICA

By H. R. Stivers
Acting Regional Director, PN Region
Bureau of Reclamation
Box 043 - 550 West Fort Street
Boise, Idaho 83724

TUALATIN VALLEY IRRIGATION DISTRICT

(SEAL)

Attest:
Palmer S. Ponsford
Secretary

By Oscar Hagg
President, Board of Directors

STATE OF IDAHO)
: ss
County of Ada)

On this 14th day of June, 1976, personally appeared before me H. R. Stivers, to me known to be the official of the United States of America that executed the within and foregoing instrument and acknowledged said instrument to be the free and voluntary act and deed of said United States, for the uses and purposes therein mentioned, and on oath stated that he was authorized to execute said instrument.

IN WITNESS WHEREOF, I have hereunto set my hand and affixed my official seal the day and year first above written.

(SEAL)

John H. Welch
Notary Public in and for the
State of Idaho
Residing at: Boise
My commission expires: Life
My Bond Expires June 10, 1979

* * * * * * * * * * *

STATE OF OREGON)
: ss
County of Washington)

On this 8th day of June, 1976 before me Thomas M. Bowman, a Notary Public, personally appeared Oscar Hagg and Palmer A. Townsend, known to me to be respectively the President and Secretary of the Tualatin Valley Irrigation District, and the persons who executed the within instrument in the capacity therein stated and for the purposes therein contained.

IN WITNESS WHEREOF, I have hereunto set my hand and affixed my official seal as of the day and year first above written.

(SEAL)

Thomas M. Bowman
Notary Public in and for the
State of Oregon
Residing at: Forest Grove.
My commission expires: May 15, 1978

Amendment No. 2 to
Contract No. 14-06-100-6956

UNITED STATES DEPARTMENT OF THE INTERIOR
BUREAU OF RECLAMATION

AMENDATORY CONTRACT BETWEEN THE UNITED STATES OF AMERICA AND THE TUALATIN VALLEY IRRIGATION DISTRICT FOR CONFORMANCE WITH THE RECLAMATION REFORM ACT OF 1982 (Title II, Public Law 97-293)

THIS CONTRACT AMENDMENT, made this 10th day of July, 1987, authorized pursuant to Federal Reclamation laws, the Act of June 17, 1902 (32 Stat. 388), and all acts amendatory thereof and supplementary thereto, is between the UNITED STATES OF AMERICA, acting through the Regional Director, Pacific Northwest Region, Bureau of Reclamation, hereinafter referred to as the Contracting Officer, and the TUALATIN VALLEY IRRIGATION DISTRICT, hereinafter referred to as the District, an irrigation district organized and existing under the laws of the State of Oregon, with its principal place of business at Forest Grove, Oregon. This amendment shall be solely to conform the existing contract to Sections 203 through 208 of the Reclamation Reform Act of 1982;

It is agreed that the following changes to Contract No. 14-06-100-6956, dated March 10, 1971, hereinafter referred to as the Existing Contract, between the United States and the District shall become effective as of the date of the Contractor's request, March 10, 1987:

Article 26, entitled "Excess Lands" is hereby deleted from the Existing Contract.

Article 33, entitled "Rules, Regulations, and Determinations" is hereby amended to read as follows:

"Compliance With Reclamation Laws"

"33. The District agrees that the delivery of irrigation water or the use of Federal facilities pursuant to this contract is subject to Reclamation law, as amended and supplemented, including, but not limited to, the Reclamation Reform Act of 1982 (Public Law 97-293)."

All other contract provisions shall remain in force and are not affected by this amendment.

IN WITNESS WHEREOF, the parties hereto have executed this amendatory contract the day and year first above written.

THE UNITED STATES OF AMERICA

By _____
Regional Director, PN Region
Bureau of Reclamation

(DISTRICT SEAL)

TUALATIN VALLEY IRRIGATION DISTRICT

By _____
President

Attest:

_____
Secretary

STATE OF IDAHO)
: ss
County of Ada)

On this 10th day of July, 1987, personally appeared before me John W. Keys, III, to me known to be the official of the UNITED STATES OF AMERICA that executed the within and foregoing instrument and acknowledged said instrument to be the free and voluntary act and deed of said United States, for the uses and purposes therein mentioned, and on oath stated that he was authorized to execute said instrument.

IN WITNESS WHEREOF, I have hereunto set my hand and affixed my official seal as of the day and year first above written.

Diana L. Jacobs
Notary Public in and for the
State of Idaho
(SEAL) Residing at Boise

My commission expires: 5-23-88

* * * * * * * * * *

STATE OF OREGON)
: ss
County of WASH.)

On this 9th day of JUNE, 1987, personally appeared before me REMI COUSSENS and CALVIN KRAHMER, to me known to be the President and Secretary of the TUALATIN VALLEY IRRIGATION DISTRICT, the District that executed the within and foregoing instrument and acknowledged said instrument to be the free and voluntary act and deed of said District, for the uses and purposes therein mentioned, and on oath stated that they were authorized to execute said instrument.

IN WITNESS WHEREOF, I have hereunto set my hand and affixed my official seal the day and year first above written.

Notary Public in and for the
State of Oregon
Residing at Forest Grove, Oregon
(SEAL) My commission expires: 12/3/87

FILE # S-69623

FO CHECKLIST

REVIEW DATE: 10/29/96

WEEK # 59

PFO TO FO CONVERSION

INITI

FO checklist

In preparing the FO, you should check the following:

1. (Y) / N Were comments or protests received in response to the PFO?
2. ✓ If #1 = "Y", **from whom** were the comments received and **when?** STOEL Rives LLP - 10-25-96
3. ✓ Verify names and addresses on the PFO CC list. **ALL** commentors comment date), **affected landowners (were they notified?)**, and **those w... fee should be listed.**
4. ____ Verify payment of recording fees (circle the appropriate option) (over)
   (1) Issue FO w/permit if fees are paid -- Prepare refund request for excess fees, **including standing fees if no protest is filed and no modifications are being made to the PFO**
   (2) Issue FO w/o permit if fees are lacking
5. Y / (N) Is the file lacking a signed oath of accuracy for the application?
6. Y / (N) Has ODFW asked for self certification on screening condition?
7. Y / (N) Is water use prohibited for one or more months of the normal use period?
8. Y / N If # 7 = "Y", is short season letter on file? Note: If short season letter is lacking prepare FO with Draft permit giving applicant 60 days to submit letter.
9. (Y) / N Is further processing possible? If not state reason: Hold - Per Dwight
10. ____ Notify applicant of additional information or fees required prior to permit issuance (**SEND CERTIFIED LETTER** & use standard wording from M:\T\FO\TOOLS if possible)
11. ____ Assign permit numbers to files with oath, fees, and no protests or other issues

Route to: (circle one)

DENIAL	FO w/o PERMIT	FO & PERMIT	Respond to COMMENTS
LARRY	JERRY	JEREMY	DOUG

Hold for Dwight

Modify FO as needed to: Initials

12. ____ Respond to significant comments, issues, or disputes related to the proposed use of water (see notes, if any, listed above)
13. ____ Include or exclude permit conditions and management codes
14. ____ Correct PFO errors (such as POD or POU location (verify from map), Permit format)

Once FO document is completed:

15. ____ Save WordPerfect document in M:\T\FO\WEEK 59 & delete duplicates
16. ____ Print final draft of document and submit to team leader for review
17. Y / (N) Team leader review completed

m:\t\fo\tools\chklst

FILE # S-69623

FO CHECKLIST

REVIEW DATE: 10/29/96

WEEK # 59

PFO TO FO CONVERSION

INITIALS : JWG

In preparing the FO, you should check the following:

1. (Y) / N Were comments or protests received in response to the PFO?
2. ✓ If #1 = "Y", **from whom** were the comments received and **when**? STOEL Rives LLP - 10-25-96
3. ✓ Verify names and addresses on the PFO CC list. **ALL** commentors (regardless of comment date), **affected landowners (were they notified?)**, and **those who paid the $10 fee** should be listed.
4. ____ Verify payment of recording fees (circle the appropriate option) (over)
   (1) Issue FO w/permit if fees are paid -- Prepare refund request for excess fees, **including standing fees if no protest is filed and no modifications are being made to the PFO**
   (2) Issue FO w/o permit if fees are lacking
5. Y / (N) Is the file lacking a signed oath of accuracy for the application?
6. Y / (N) Has ODFW asked for self certification on screening condition?
7. Y / (N) Is water use prohibited for one or more months of the normal use period?
8. Y / N If # 7 = "Y", is short season letter on file? Note: If short season letter is lacking prepare FO with Draft permit giving applicant 60 days to submit letter.
9. (Y) / N Is further processing possible? If not state reason: Hold - Per Dwight
10. ____ Notify applicant of additional information or fees required prior to permit issuance (**SEND CERTIFIED LETTER** & use standard wording from M:\T\FO\TOOLS if possible)
11. ____ Assign permit numbers to files with oath, fees, and no protests or other issues

Route to: (circle one)

DENIAL	FO w/o PERMIT	FO & PERMIT	Respond to COMMENTS
LARRY	JERRY	JEREMY	DOUG

Hold For Dwight

Modify FO as needed to: Initials JWG

12. ✓ Respond to significant comments, issues, or disputes related to the proposed use of water (see notes, if any, listed above)
13. ✓ Include or exclude permit conditions and management codes
14. ✓ Correct PFO errors (such as POD or POU location (verify from map), Permit format)

Once FO document is completed:

15. ✓ Save WordPerfect document in M:\T\FO\WEEK 59 & delete duplicates
16. ✓ Print final draft of document and submit to team leader for review
17. Y / (N) Team leader review completed

200 - E
100 - 10 AC

34,675.78
17175.78
51,851 56

T 15, R 3W, 58
T 15, R 4W
S 20

51842 X 2
2
113,684

17175
17,166
2
34,332

VOL 19, Tualatin River

file 69623

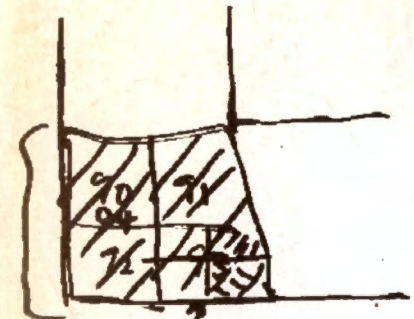

88

1/80 and 2.5 AF/yr
x 40 on 160

1/320 and 0.62 AF/yr

1/2 (2.5 x 40 = 100 AF / 160 = .62 AF/yr

BOR

60-70

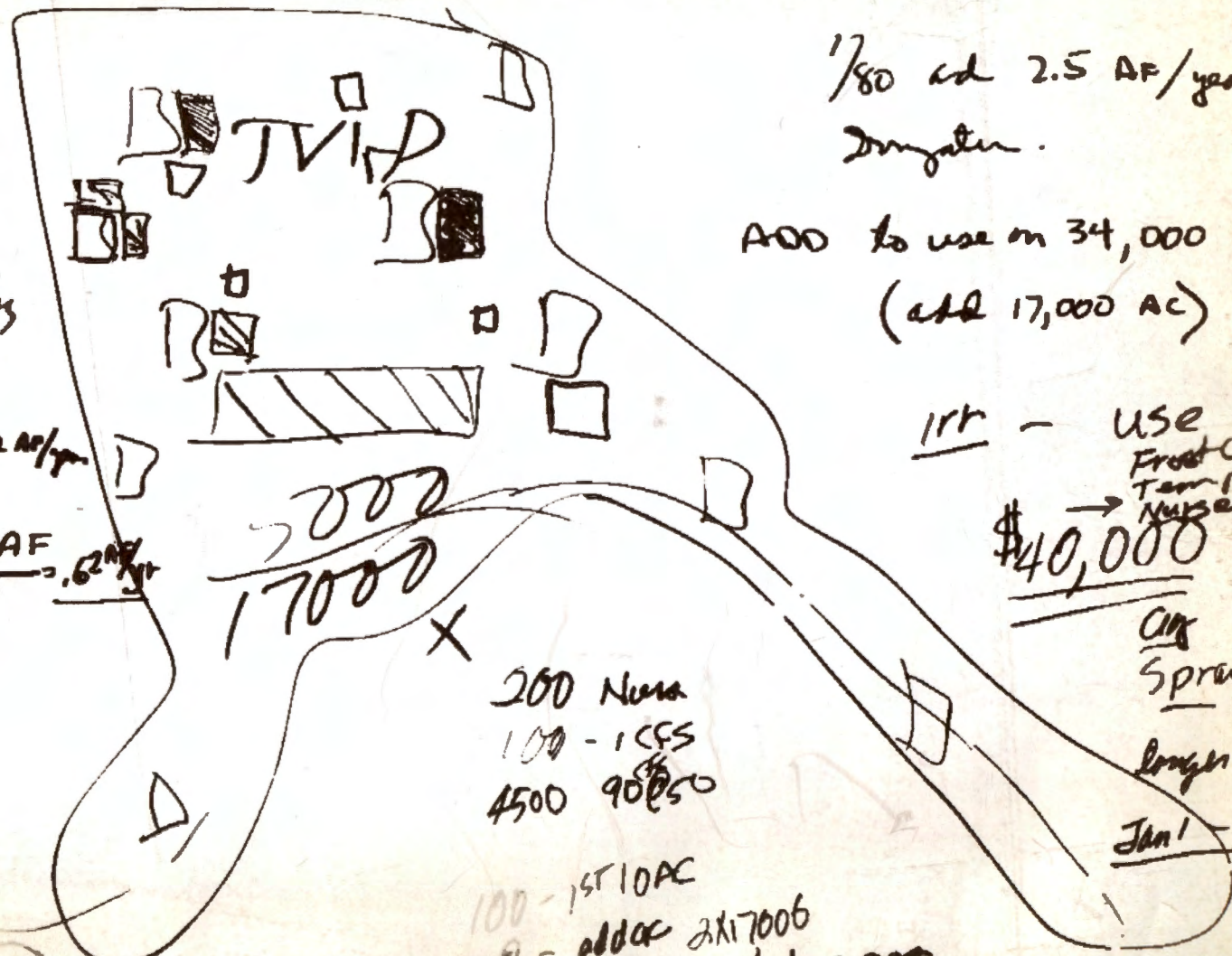

200 Nurs
100 - 1 CFS
4500 90 @ 50

100 - 1st 10 AC
34000 - add AC 2 x 17,000
$38,900

Pou 17000 - '63

1/80 and 2.5 AF/year
Irrigation.

ADD to use on 34,000 AC
(add 17,000 AC)

Irr - use
Frost Control
Temp
Nursery
$40,000

Ag
Spray

longer Season
Jan 1 - Nov 30

DETAILED REPORT ON WATER AVAILABILITY

Basin: WILLAMETTE
Stream: SCOGGINS CR > TUALATIN R
Water Availability Subbasin: 0103123000000000
Exceedance Level: 50
Time: 15:14 Date: 08/28/1996

Month	Natural Stream Flow	CU + Stor Prior to 1/1/93	Net Min. Flow 1/1/93	CU + Stor After 1/1/93	Net Min. Flow Now	Instream Water Rights	Net Water Available
1	229.00	110.00	119.00	0.00	119.00	25.00	94.00
2	236.00	194.00	42.50	0.00	42.50	25.00	17.50
3	192.00	68.00	124.00	0.00	124.00	25.00	99.00
4	114.00	41.90	72.10	0.00	72.10	25.00	47.10
5	65.70	17.10	48.60	0.00	48.60	25.00	23.60
6	36.60	21.20	15.40	0.00	15.40	25.00	-9.60
7	24.90	29.40	-4.49	0.00	-4.50	25.00	-29.50
8	17.10	25.30	-8.16	0.00	-8.20	25.00	-33.20
9	12.40	13.50	-1.13	0.00	-1.10	25.00	-26.10
10	11.40	1.88	9.52	0.00	9.50	25.00	-15.50
11	70.40	8.50	61.90	0.00	61.90	25.00	36.90
12	221.00	68.00	153.00	0.00	153.00	25.00	128.00
Stor	73700	35800	38700	1	38700	18000	26700

DETAILED REPORT ON WATER AVAILABILITY

Basin: WILLAMETTE
Stream: DAIRY CR > TUALATIN R
Water Availability Subbasin: 0103121000000000
Exceedance Level: 50
Time: 15:15 Date: 08/28/1996

Month	Natural Stream Flow	CU + Stor Prior to 1/1/93	Net Min. Flow 1/1/93	CU + Stor After 1/1/93	Net Min. Flow Now	Instream Water Rights	Net Water Available
1	728.00	6.00	722.00	0.91	721.00	10.00	711.00
2	848.00	7.00	841.00	1.00	840.00	10.00	830.00
3	599.00	5.00	594.00	0.88	593.00	10.00	583.00
4	344.00	4.00	340.00	1.09	339.00	10.00	329.00
5	179.00	37.00	142.00	0.76	141.00	10.00	131.00
6	99.70	46.00	53.70	0.81	52.90	10.00	42.90
7	51.60	64.80	-13.20	0.94	-14.10	10.00	-24.10
8	35.20	55.40	-20.20	0.88	-21.10	10.00	-31.10
9	31.00	28.70	2.31	0.71	1.60	10.00	-8.40
10	34.90	2.20	32.70	0.56	32.10	10.00	22.10
11	144.00	3.00	141.00	0.59	140.00	10.00	130.00
12	686.00	6.00	680.00	0.91	679.00	10.00	669.00
Stor	226000	15900	213000	602	212000	7190	207000

DETAILED REPORT ON WATER AVAILABILITY

Basin: WILLAMETTE
Stream: GALES CR > TUALATIN R
Water Availability Subbasin: 0103122000000000
Exceedance Level: 50
Time: 15:16 Date: 08/28/1996

Month	Natural Stream	CU + Stor Prior to	Net Min. Flow	CU + Stor After	Net Min. Flow	Instream Water	Net Water

	Flow	1/1/93	1/1/93	1/1/93	Now	Rights	Available
1	391.00	10.00	381.00	0.01	381.00	100.00	281.00
2	424.00	10.00	414.00	0.01	414.00	100.00	314.00
3	314.00	10.00	304.00	0.01	304.00	100.00	204.00
4	174.00	10.00	164.00	0.01	164.00	100.00	64.00
5	93.40	15.20	78.20	0.00	78.20	100.00	-21.80
6	50.40	16.90	33.50	0.00	33.50	35.00	-1.50
7	28.70	20.20	8.54	0.00	8.50	35.00	-26.50
8	19.50	18.50	0.99	0.00	1.00	12.00	-11.00
9	16.60	13.80	2.79	0.00	2.79	12.00	-9.21
10	21.40	9.20	12.20	0.00	12.20	12.00	0.20
11	115.00	9.00	106.00	0.00	106.00	100.00	6.00
12	361.00	10.00	351.00	0.01	351.00	100.00	251.00
Stor	120000	9150	111000	5	111000	48300	67100

A69623

WATER AVAILABILITY TABLE

Basin: Willamette
Water Availability Subbasin: 0103120000000000 (and Nested Subbasins)
Exceedance Level: 50
Time: 09:01 Date: 05/10/1994

Item #	W.A. Subbasin	Jan	Feb	Mar	Apr	May	Jun	Jul	Aug	Sep	Oct	Nov	Dec	Sto
1	0100000000000000	YES	YES	YES	YES	YES	YES	YES	YES	YES	YES	YES	YES	YES
2	0103000000000000	YES	YES	YES	YES	YES	NO	NO	NO	NO	NO	YES	YES	YES
3	0103100000000000	YES	YES	YES	YES	YES	NO	NO	NO	NO	NO	YES	YES	YES
4	0103120000000000	YES	YES	YES	YES	YES	NO	NO	NO	NO	NO	YES	YES	YES

TMDL 5/1 → 10/31

BASIN PROG:
STORAGE 3/1 → 10/31
LIVE 5/1 → 10/1

W.A. 11/1 → 5/31

ALLOW: IRRIGATION
STORAGE 3/1 → 10/31
LIVE —
AGRI USE
STORAGE YEAR ROUND
LIVE 11/1 → 4/30

6 MONTHS

LIMITING WATER AVAILABILITY SUBBASINS

Water Availability Subbasin: 0103120000000000
Basin: Willamette
Exceedance Level: 50
Time: 09:01 Date: 05/10/1994

Month	Limiting Subbasin	Stream Name	Water Available?	Net Water Available
1	0103120000000000	TUALATIN R	YES	2250.0
2	0103120000000000	TUALATIN R	YES	2740.0
3	0103120000000000	TUALATIN R	YES	1640.0
4	0103000000000000	TUALATIN R	YES	879.0
5	0103000000000000	TUALATIN R	YES	160.0
6	0103000000000000	TUALATIN R	NO	-66.7
7	0103100000000000	TUALATIN R	NO	-234.0
8	0103100000000000	TUALATIN R	NO	-249.0
9	0103100000000000	TUALATIN R	NO	-199.0
10	0103100000000000	TUALATIN R	NO	-65.4
11	0103000000000000	TUALATIN R	YES	259.0
12	0103120000000000	TUALATIN R	YES	2270.0
Stor	0103120000000000	TUALATIN R	YES	625000.0

STREAM NAMES

Basin: Willamette
Water Availability Subbasin: 0103120000000000 (and Nested Subbasins)
Time: 09:01 Date: 05/10/1994

WAB #	Stream Name	Tributary to
0100000000000000	WILLAMETTE R	COLUMBIA R
0103000000000000	TUALATIN R	WILLAMETTE R
0103100000000000	TUALATIN R	WILLAMETTE R
0103120000000000	TUALATIN R	WILLAMETTE R

DETAILED REPORT ON WATER AVAILABILITY

Basin: Willamette
Stream: TUALATIN R > WILLAMETTE R
Water Availability Subbasin: 0103120000000000
Exceedance Level: 50
Time: 09:02 Date: 05/10/1994

Month	Natural Stream Flow	CU + Stor Prior to 1/1/93	Water Available 1/1/93	CU + Stor After 1/1/93	Net Minimum Flow	Instream Water Rights	Net Water Available
1	2490.00	140.00	2350.00	.03	2350.00	100.00	2250.00
2	3060.00	220.00	2840.00	.05	2840.00	100.00	2740.00
3	1830.00	90.00	1740.00	.03	1740.00	100.00	1640.00
4	1100.00	60.00	1040.00	.04	1040.00	100.00	940.00
5	485.00	78.00	407.00	.09	407.00	100.00	307.00
6	255.00	114.00	141.00	.12	141.00	100.00	40.90
7	142.00	148.00	-6.31	.15	-6.00	100.00	-106.00
8	103.00	131.00	-28.10	.01	-28.00	100.00	-128.00
9	94.50	82.70	11.80	.07	11.70	100.00	-88.30
10	111.00	15.60	95.40	.02	95.40	100.00	-4.62
11	465.00	24.00	441.00	.02	441.00	100.00	341.00
12	2470.00	100.00	2370.00	.04	2370.00	100.00	2270.00
Stor	755000	55400	685000	31	685000	59900	625000

DETAILED REPORT OF CONSUMPTIVE AND STORAGE AFTER 01/01/1993

Basin: Willamette
Stream: TUALATIN R > WILLAMETTE R
Water Availability Subbasin: 0103120000000000
Time: 09:02 Date: 05/10/1994

Month	Consumptive Use			Storage		
	Apps.	Permits	Certs.	Apps.	Permits	Certs.
1	.02	.00	.00	.01	.00	.00
2	.02	.00	.00	.03	.00	.00
3	.02	.00	.00	.01	.00	.00
4	.04	.00	.00	.00	.00	.00
5	.09	.00	.00	.00	.00	.00
6	.11	.00	.00	.00	.00	.00
7	.15	.00	.00	.00	.00	.00
8	.01	.00	.00	.00	.00	.00
9	.07	.00	.00	.00	.00	.00
10	.02	.00	.00	.00	.00	.00
11	.02	.00	.00	.00	.00	.00
12	.02	.00	.00	.02	.00	.00

DETAILED REPORT OF ISWRs

Basin: Willamette
Stream: TUALATIN R > WILLAMETTE R
Water Availability Subbasin: 0103120000000000
Time: 09:02 Date: 05/10/1994

	ISWRs					
APP # :	73538B	73539A	73540A	73541A	0	RESULTANT
STATUS:	Application	Application	Application	Application		
1	100.0	75.0	25.0	30.0	.0	100.0 A
2	100.0	75.0	25.0	30.0	.0	100.0 A
3	100.0	75.0	25.0	30.0	.0	100.0 A
4	100.0	75.0	25.0	30.0	.0	100.0 A
5	100.0	75.0	25.0	30.0	.0	100.0 A
6	100.0	75.0	25.0	30.0	.0	100.0 A
7	100.0	75.0	25.0	30.0	.0	100.0 A
8	100.0	75.0	25.0	30.0	.0	100.0 A
9	100.0	75.0	25.0	30.0	.0	100.0 A
10	100.0	75.0	25.0	30.0	.0	100.0 A
11	100.0	75.0	25.0	30.0	.0	100.0 A
12	100.0	75.0	25.0	30.0	.0	100.0 A

DETAILED REPORT ON WATER AVAILABILITY

Basin: Willamette
Stream: TUALATIN R > WILLAMETTE R
Water Availability Subbasin: 0103100000000000
Exceedance Level: 50
Time: 09:02 Date: 05/10/1994

Month	Natural Stream Flow	CU + Stor Prior to 1/1/93	Water Available 1/1/93	CU + Stor After 1/1/93	Net Minimum Flow	Instream Water Rights	Net Water Available
1	3310.00	160.00	3150.00	.67	3150.00	100.00	3050.00
2	3730.00	250.00	3480.00	.74	3480.00	100.00	3380.00
3	2190.00	100.00	2090.00	.66	2090.00	100.00	1990.00
4	1210.00	70.00	1140.00	.63	1140.00	100.00	1040.00
5	517.00	101.00	416.00	.63	415.00	100.00	315.00
6	241.00	172.00	69.40	.63	68.80	100.00	-31.20
7	88.10	221.00	-133.00	.66	-134.00	100.00	-234.00
8	49.50	198.00	-148.00	.52	-149.00	100.00	-249.00
9	33.80	132.00	-98.40	.58	-99.00	100.00	-199.00
10	66.00	30.90	35.10	.53	34.60	100.00	-65.40
11	552.00	40.00	512.00	.55	511.00	100.00	411.00
12	2820.00	100.00	2720.00	.69	2720.00	100.00	2620.00
Stor	887000	61300	815000	343	815000	53900	761000

DETAILED REPORT ON WATER AVAILABILITY

Basin: Willamette
Stream: TUALATIN R > WILLAMETTE R
Water Availability Subbasin: 0103000000000000
Exceedance Level: 50
Time: 09:02 Date: 05/10/1994

Month	Natural Stream Flow	CU + Stor Prior to 1/1/93	Water Available 1/1/93	CU + Stor After 1/1/93	Net Minimum Flow	Instream Water Rights	Net Water Available
1	3320.00	160.00	3160.00	.67	3160.00	250.00	2910.00
2	3740.00	240.00	3500.00	.74	3500.00	250.00	3250.00
3	2190.00	110.00	2080.00	.66	2080.00	250.00	1830.00
4	1210.00	80.00	1130.00	.63	1130.00	250.00	879.00
5	518.00	107.00	411.00	.63	410.00	250.00	160.00
6	241.00	177.00	63.90	.63	63.30	130.00	-66.70
7	88.20	217.00	-129.00	.66	-130.00	40.00	-170.00
8	49.50	198.00	-148.00	.52	-149.00	30.00	-179.00
9	33.80	140.00	-106.00	.58	-107.00	25.00	-132.00
10	65.90	32.70	33.20	.53	32.70	90.00	-57.30
11	552.00	42.00	510.00	.55	509.00	250.00	259.00
12	2820.00	110.00	2710.00	.69	2710.00	250.00	2460.00
Stor	888000	63400	814000	343	814000	118000	696000

DETAILED REPORT ON WATER AVAILABILITY

Basin: Willamette
Stream: WILLAMETTE R > COLUMBIA R
Water Availability Subbasin: 0100000000000000
Exceedance Level: 50
Time: 09:03 Date: 05/10/1994

Month	Natural Stream Flow	CU + Stor Prior to 1/1/93	Water Available 1/1/93	CU + Stor After 1/1/93	Net Minimum Flow	Instream Water Rights	Net Water Available
1	52400.00	1400.00	51000.00	86.90	50900.00	1500.00	49400.00
2	50600.00	7900.00	42700.00	87.50	42600.00	1500.00	41100.00
3	42800.00	6500.00	36300.00	85.20	36200.00	1500.00	34700.00
4	36900.00	6500.00	30400.00	84.40	30300.00	1500.00	28800.00
5	28200.00	3500.00	24700.00	83.60	24600.00	1500.00	23100.00
6	15300.00	1500.00	13800.00	98.70	13700.00	1500.00	12200.00
7	7780.00	1650.00	6130.00	99.30	6030.00	1500.00	4530.00
8	5450.00	1460.00	3990.00	96.10	3890.00	1500.00	2390.00
9	5650.00	1090.00	4560.00	94.50	4470.00	1500.00	2970.00
10	8240.00	360.00	7880.00	79.00	7800.00	1500.00	6300.00
11	25000.00	400.00	24600.00	81.30	24500.00	1500.00	23000.00
12	54700.00	500.00	54200.00	86.60	54100.00	1500.00	52600.00
Stor	19900000	1960000	18000000	63700	17900000	1080000	16800000

TUALATIN VALLEY IRRIGATION DISTRICT

2330 Elm Street, Forest Grove, OR 97116
Phone: (503) 357-3118
FAX: (503) 359-9510

December 19, 1996

RECEIVED
DEC 23 1996
WATER RESOURCES DEPT.
SALEM, OREGON

MICHAEL MATTICK
OREGON WATER RESOURCES DEPARTMENT
158 12TH STREET NE
SALEM OR 97310-0210

Re: S-69623

Dear Mr. Mattick:

Enclosed is a disk containing the corrections to S-69623. I have saved it in WordPerfect 5.1.

If you should have any questions, please do not hesitate to call.

Sincerely,

Marge Wattier

Marge Wattier
Administrative Assistant

File
69623

TUALATIN VALLEY IRRIGATION DISTRICT

2330 Elm Street, Forest Grove, OR 97116
Phone: (503) 357-3118
FAX: (503) 359-9510

December 19, 1996

RECEIVED
DEC 23 1996
WATER RESOURCES DEPT.
SALEM, OREGON

MICHAEL MATTICK
OREGON WATER RESOURCES DEPARTMENT
158 12TH STREET NE
SALEM OR 97310-0210

Re: S-69623

Dear Mr. Mattick:

Enclosed is a disk containing the corrections to S-69623. I have saved it in WordPerfect 5.1.

If you should have any questions, please do not hesitate to call.

Sincerely,

Marge Wattier

Marge Wattier
Administrative Assistant

- Commitments Exchanged
- Journal Entry
- Thoughts & Ideas
- Agendas (telephone, meetings)
- Conversations

FEBRUARY 1996

DAILY RECORD OF EVENTS

22
THURSDAY
53rd Day 313 Left
Week 8

Phil Graff mt BOR Re S 69623
BOR will go out April 1 → Oct 31
call Joe Rutledge - current mgr
@ TVID
Michael J. Mattick

Joe Rutledge
(503) 357-3118

Fujii is sending the District
the necessary info for
Publication.

The District will publish Notice
and send us certification
4/1/96 MM

©1993 Franklin Quest Co. Printed in USA

Classic

TOWNSHIP 2N RANGE 3W W. M. SECTION 31

N E				N W				S W				S E				Application Number	Permit Number	Certificate Number
NE	NW	SW	SE	NE	NW	SW	SE	NE	NW	SW	SE	NE	NW	SW	SE			
Acreage in lot or legal subdivision as shown on government plat, if other than 40 acres																		
							21.68											2754A

SP*35621-690

04

TOWNSHIP 1N RANGE 3W W. M. SECTION 4

N E				N W				S W				S E				Application Number	Permit Number	Certificate Number
NE	NW	SW	SE	NE	NW	SW	SE	NE	NW	SW	SE	NE	NW	SW	SE			
ACREAGE IN LOT OR LEGAL SUBDIVISION AS SHOWN ON GOVERNMENT PLAT. IF OTHER THAN 40 ACRES																		
										0.91								2733A OK
0.57	1.55	11.96	10.19															2718B OK

0.57 1.55 11.96 10.19 0.91

SP*35621-690

J

25 18/Ac.

TOWNSHIP 1N RANGE 3W W. M. SECTION 5

N E				N W				S W				S E				Application Number	Permit Number	Certificate Number
NE	NW	SW	SE	NE	NW	SW	SE	NE	NW	SW	SE	NE	NW	SW	SE			
ACREAGE IN LOT OR LEGAL SUBDIVISION AS SHOWN ON GOVERNMENT PLAT. IF OTHER THAN 40 ACRES																		
														3 9/-	13 8/-			2733 A 04
	1 2/-	12 6/-			3 6/-		5 9/-	36 5/-										2748 A 04

1 2/- 12 6/- 3 6/- 5 9/- 36 5/- 3 9/- 13 8/-

77 5/- Ac

SP*35621-690

TOWNSHIP 1N RANGE 3W W. M. SECTION 6

N E				N W				S W				S E				Application Number	Permit Number	Certificate Number
NE	NW	SW	SE	NE	NW	SW	SE	NE	NW	SW	SE	NE	NW	SW	SE			
Acreage in lot or legal subdivision as shown on government plat, if other than 40 acres																		
		19 3/4					18 52/100											27454 04

SP*35621-690

19 3/4 18 52/100

37 82/100 Ac

TOWNSHIP 1N RANGE 3W W. M. SECTION 7

N E				N W				S W				S E				Application Number	Permit Number	Certificate Number
NE	NW	SW	SE	NE	NW	SW	SE	NE	NW	SW	SE	NE	NW	SW	SE			
ACREAGE IN LOT OR LEGAL SUBDIVISION AS SHOWN ON GOVERNMENT PLAT. IF OTHER THAN 40 ACRES																		
5 54	2 05	5 07	13 04															2734 A OK
				4 37	13 7	12 43	2 75											2735 A OK

5 54 2 05 5 07 13 04 4 37 13 7 12 43 2 75

SP*35621-690

58 95/Ac

TOWNSHIP 1N RANGE 3W W. M. SECTION 8

NE				NW				SW				SE				Application Number	Permit Number	Certificate Number
NE	NW	SW	SE	NE	NW	SW	SE	NE	NW	SW	SE	NE	NW	SW	SE			
ACREAGE IN LOT OR LEGAL SUBDIVISION AS SHOWN ON GOVERNMENT PLAT. IF OTHER THAN 40 ACRES																		
2 68																	Suppl	2733 A

OK

SP*35621-690

2 68

2 68 Ac Suppl.

TOWNSHIP 1N RANGE 3W W. M. SECTION 9

N E				N W				S W				S E				Application Number	Permit Number	Certificate Number
NE	NW	SW	SE	NE	NW	SW	SE	NE	NW	SW	SE	NE	NW	SW	SE			
Acreage in lot or legal subdivision as shown on government plat. If other than 40 acres																		
					$10^{38}/_{100}$												Suppl.	2733 A

OK

SP*35621-690

$10^{38}/_{100}$

$10^{38}/_{Ac}$ Suppl

TOWNSHIP 1N RANGE 3YY W. M. SECTION 15

N E				N W				S W				S E				Application Number	Permit Number	Certificate Number
NE	NW	SW	SE	NE	NW	SW	SE	NE	NW	SW	SE	NE	NW	SW	SE			
ACREAGE IN LOT OR LEGAL SUBDIVISION AS SHOWN ON GOVERNMENT PLAT. IF OTHER THAN 40 ACRES														5.47				
														5.47				2792A OK

5.47

SP*35621-690

5.47/Ac

TOWNSHIP 1N RANGE 3W W. M. SECTION 17

NE				NW				SW				SE				Application Number	Permit Number	Certificate Number
NE	NW	SW	SE	NE	NW	SW	SE	NE	NW	SW	SE	NE	NW	SW	SE			
ACREAGE IN LOT OR LEGAL SUBDIVISION AS SHOWN ON GOVERNMENT PLAT. IF OTHER THAN 40 ACRES																		
											2 14							2723 D OK

2 14

SP*35621-690

2 14 Ac

TOWNSHIP 1N RANGE 3W W. M. SECTION 19

N E				N W				S W				S E				Application Number	Permit Number	Certificate Number
NE	NW	SW	SE	NE	NW	SW	SE	NE	NW	SW	SE	NE	NW	SW	SE			
Acreage in lot or legal subdivision as shown on government plat, if other than 40 acres																		
												1 35						2668 A OK
								3 51			6 32	9 14	12 9	1 14	15 2			2673 A OK
								1 42	25 6	20 45	3 16							2680 A OK
					5 3	36 8	2 95	0 41	4 28									2702 A OK

5 3 36 8 2 95 5 39 29 88 20 45 3 48 10 49 12 9 1 14 15 2

SP*35621-690

143 98 Ac

TOWNSHIP 1N RANGE 3W W. M. SECTION 20

N E				N W				S W				S E				Application Number	Permit Number	Certificate Number
NE	NW	SW	SE	NE	NW	SW	SE	NE	NW	SW	SE	NE	NW	SW	SE			
Acreage in lot or legal subdivision as shown on government plat. If other than 40 acres																		
														9 17	0 58			2708 A
				0 52														2723 D
								23 62		9 0								2668 A
								0 1		3 41								2673 A

conflict - 53788

0Q

0Q

0Q

0 52 23 72 12 41 9 17 0 58

SP*35621-690

46 4/Ac

TOWNSHIP 1N RANGE 3W W. M. SECTION 22

NE				NW				SW				SE				Application Number	Permit Number	Certificate Number
NE	NW	SW	SE	NE	NW	SW	SE	NE	NW	SW	SE	NE	NW	SW	SE			
		15.24	1.04				6.76	7.55			7.88		19.69	8.28				2775A
														0.2	2.34			2759B
2.36	18.5																	2792A
															2.36			2761A
												10.36			7.23			2773A
												7.28						2774A

2.36 18.5 15.24 1.04 6.76 7.55 7.88 17.84 19.69 9.98 11.93

SP*35621-690

-conflict - 31342 - & R-1230

ok

ok

ok

ok

ok

117.77 Ac

TOWNSHIP 1N RANGE 3W W. M. SECTION 23

NE				NW				SW				SE				Application Number	Permit Number	Certificate Number
NE	NW	SW	SE	NE	NW	SW	SE	NE	NW	SW	SE	NE	NW	SW	SE			
Acreage in lot or legal subdivision as shown on government plat. If other than 40 acres																		
1.82	17.5	22.26	1.65	8.43			13.85											2788B
										7.21								2773A

conflict 6R-2061

1.82 17.5 22.26 1.65 8.43 13.85 7.21

SP*35621-690

72.72 Ac

TOWNSHIP 1N RANGE 3W W. M. SECTION 24

N E				N W				S W				S E				Application Number	Permit Number	Certificate Number
NE	NW	SW	SE	NE	NW	SW	SE	NE	NW	SW	SE	NE	NW	SW	SE			
ACREAGE IN LOT OR LEGAL SUBDIVISION AS SHOWN ON GOVERNMENT PLAT. IF OTHER THAN 40 ACRES																		
	0.46				2.00											~~37855~~		37855 04

SP*35621-690

0.46 2.00

2.46 A

TOWNSHIP 1 N RANGE 3 W W. M. SECTION 26

NE				NW				SW				SE				Application Number	Permit Number	Certificate Number
NE	NW	SW	SE	NE	NW	SW	SE	NE	NW	SW	SE	NE	NW	SW	SE			
ACREAGE IN LOT OR LEGAL SUBDIVISION AS SHOWN ON GOVERNMENT PLAT, IF OTHER THAN 40 ACRES																		
4^{12}	8^{2}			0^{02}														2764 A
		14^{82}					1^{47}	1^{9}					9^{68}				Prim	2763A
							5^{10}	8^{4}									Suppl	2763 A
					1^{82}													2761 A
4^{12}	8^{2}	14^{82}		0^{02}	1^{82}		1^{47}	1^{9}					9^{68}					

2764 A: OK

2763A / 2763 A:) conflict P-16670 P-18583

2761 A: ok

SP*35621-690

5^{10} 8^{4} - supp

42^{03} Ac Prim.

13^{5} Ac. supp

TOWNSHIP 1N. RANGE 3W. W. M. SECTION 27

N E				N W				S W				S E				Application Number	Permit Number	Certificate Number
NE	NW	SW	SE	NE	NW	SW	SE	NE	NW	SW	SE	NE	NW	SW	SE			
ACREAGE IN LOT OR LEGAL SUBDIVISION AS SHOWN ON GOVERNMENT PLAT. IF OTHER THAN 40 ACRES																		
2.34	0.28																	2759B OK
	6.41																	2759A ~~OK~~
2.24																		2761A OK

SP*35621-690

TOWNSHIP 1N RANGE 3W W. M. SECTION 28

N E				N W				S W				S E				Application Number	Permit Number	Certificate Number
NE	NW	SW	SE	NE	NW	SW	SE	NE	NW	SW	SE	NE	NW	SW	SE			
Acreage in lot or legal subdivision as shown on government plat. If other than 40 acres																		
										7 78	4 27							2663 A 04
		1 25					2 52	20 6	16 9	14 92	18 89		5 86					2664 A

SP*35621-690

TOWNSHIP 1 N RANGE 3 W W. M. SECTION 29

N E				N W				S W				S E				Application Number	Permit Number	Certificate Number
NE	NW	SW	SE	NE	NW	SW	SE	NE	NW	SW	SE	NE	NW	SW	SE			
ACREAGE IN LOT OR LEGAL SUBDIVISION AS SHOWN ON GOVERNMENT PLAT. IF OTHER THAN 40 ACRES																		
0.04	0.99																	2708 A conflict 53788
						7.45	3.17											2660 C OK
					6.83	5.49												2668 A OK

SP*35621-690

TOWNSHIP 1 N RANGE 30 W. M. SECTION 30

N E				N W				S W				S E				Application Number	Permit Number	Certificate Number
NE	NW	SW	SE	NE	NW	SW	SE	NE	NW	SW	SE	NE	NW	SW	SE			
ACREAGE IN LOT OR LEGAL SUBDIVISION AS SHOWN ON GOVERNMENT PLAT. IF OTHER THAN 40 ACRES																		
11.82			16.79															2668 A OR
															0.2			2665 A OR
	14.83	23.23	1.67				8.43											2670 A OR

SP°35621-690

TOWNSHIP 1 N. RANGE 3 W. W. M. SECTION 31

NE				NW				SW				SE				Application Number	Permit Number	Certificate Number
NE	NW	SW	SE	NE	NW	SW	SE	NE	NW	SW	SE	NE	NW	SW	SE			
Acreage in lot or legal subdivision as shown on government plat. If other than 40 acres																		
28																		2665A 04

SP*35621-690

TOWNSHIP 1 N RANGE 3 W W. M. SECTION 33

NE				NW				SW				SE				Application Number	Permit Number	Certificate Number
NE	NW	SW	SE	NE	NW	SW	SE	NE	NW	SW	SE	NE	NW	SW	SE			
ACREAGE IN LOT OR LEGAL SUBDIVISION AS SHOWN ON GOVERNMENT PLAT. IF OTHER THAN 40 ACRES																		
				16 21	15 57	17 04	1 94											2663 A OK
1 69	2 49																	2853 OK

SP*35621-690

TOWNSHIP 1N RANGE 3W W. M. SECTION 35

NE				NW				SW				SE				Application Number	Permit Number	Certificate Number
NE	NW	SW	SE	NE	NW	SW	SE	NE	NW	SW	SE	NE	NW	SW	SE			
Acreage in lot or legal subdivision as shown on government plat. If other than 40 acres																		
															2 88		Primary	2766A
															1 9		Supp 1	2766A

P-21634
23430

SP*35621-690

TOWNSHIP 1N RANGE 3W W. M. SECTION 36

N E				N W				S W				S E				Application Number	Permit Number	Certificate Number
NE	NW	SW	SE	NE	NW	SW	SE	NE	NW	SW	SE	NE	NW	SW	SE			
Acreage in lot or legal subdivision as shown on government plat, if other than 40 acres																		
										A 98							Suppl	2766A

P-31203

SP*35621-690

TOWNSHIP 1 N. RANGE 4W. W. M. SECTION 1

N E				N W				S W				S E				Application Number	Permit Number	Certificate Number
NE	NW	SW	SE	NE	NW	SW	SE	NE	NW	SW	SE	NE	NW	SW	SE			
ACREAGE IN LOT OR LEGAL SUBDIVISION AS SHOWN ON GOVERNMENT PLAT. IF OTHER THAN 40 ACRES																		
												29 12	12 75	12 5	23 34			2742A OK
															2 81			2742C OK

SP*35621-690

TOWNSHIP 1N RANGE 4W W. M. SECTION 14

N E				N W				S W				S E				Application Number	Permit Number	Certificate Number
NE	NW	SW	SE	NE	NW	SW	SE	NE	NW	SW	SE	NE	NW	SW	SE			
ACREAGE IN LOT OR LEGAL SUBDIVISION AS SHOWN ON GOVERNMENT PLAT, IF OTHER THAN 40 ACRES																		
	15																	2691.A OK

SP*35621-690

TOWNSHIP 1N RANGE 4W W. M. SECTION 24

N E				N W				S W				S E				Application Number	Permit Number	Certificate Number
NE	NW	SW	SE	NE	NW	SW	SE	NE	NW	SW	SE	NE	NW	SW	SE			
ACREAGE IN LOT OR LEGAL SUBDIVISION AS SHOWN ON GOVERNMENT PLAT. IF OTHER THAN 40 ACRES																		
												17 69			18 39			2680 A OK
2 35			1 13															2702 A OK

SP*35621-690

TOWNSHIP 1N RANGE 4W W. M. SECTION 25

NE				NW				SW				SE				Application Number	Permit Number	Certificate Number
NE	NW	SW	SE	NE	NW	SW	SE	NE	NW	SW	SE	NE	NW	SW	SE			
ACREAGE IN LOT OR LEGAL SUBDIVISION AS SHOWN ON GOVERNMENT PLAT. IF OTHER THAN 40 ACRES																		
86.68	1.86																	2680 A 04

SP*39621-690

TOWNSHIP 1S RANGE 4W W. M. SECTION 3

N E				N W				S W				S E				Application Number	Permit Number	Certificate Number
NE	NW	SW	SE	NE	NW	SW	SE	NE	NW	SW	SE	NE	NW	SW	SE			
ACREAGE IN LOT OR LEGAL SUBDIVISION AS SHOWN ON GOVERNMENT PLAT. IF OTHER THAN 40 ACRES																		
		4 78/—					3 03/—	0 34/—					11 31/—					2631 B 04

SP*38621-690

TOWNSHIP 15 RANGE 4W W. M. SECTION 23

NE				NW				SW				SE				Application Number	Permit Number	Certificate Number
NE	NW	SW	SE	NE	NW	SW	SE	NE	NW	SW	SE	NE	NW	SW	SE			
ACREAGE IN LOT OR LEGAL SUBDIVISION AS SHOWN ON GOVERNMENT PLAT. IF OTHER THAN 40 ACRES																		
												6 94/100			21 86/100			2512 A OK

SP*35621-690

TOWNSHIP 1S RANGE 4W W. M. SECTION 26

N E				N W				S W				S E				Application Number	Permit Number	Certificate Number
NE	NW	SW	SE	NE	NW	SW	SE	NE	NW	SW	SE	NE	NW	SW	SE			
ACREAGE IN LOT OR LEGAL SUBDIVISION AS SHOWN ON GOVERNMENT PLAT. IF OTHER THAN 40 ACRES																		
85																		2512 A

OK

SP*35621-690

TOWNSHIP 15 RANGE 3W W. M. SECTION 14

N E				N W				S W				S E				Application Number	Permit Number	Certificate Number
NE	NW	SW	SE	NE	NW	SW	SE	NE	NW	SW	SE	NE	NW	SW	SE			
ACREAGE IN LOT OR LEGAL SUBDIVISION AS SHOWN ON GOVERNMENT PLAT. IF OTHER THAN 40 ACRES																		
												7 33/100	0 33/100	4 24/100	14 10/100			2582 C OK
								36 10/100	38 25/100									2581 A OK

SP*35621-690

TOWNSHIP 1S RANGE 3W W. M. SECTION 15

NE				NW				SW				SE				Application Number	Permit Number	Certificate Number
NE	NW	SW	SE	NE	NW	SW	SE	NE	NW	SW	SE	NE	NW	SW	SE			
ACREAGE IN LOT OR LEGAL SUBDIVISION AS SHOWN ON GOVERNMENT PLAT. IF OTHER THAN 40 ACRES																		
			19.50									39.09	1.24					2581 A

OK

SP*35621-690

TOWNSHIP 15 RANGE 3W W. M. SECTION 23

N E				N W				S W				S E				Application Number	Permit Number	Certificate Number
NE	NW	SW	SE	NE	NW	SW	SE	NE	NW	SW	SE	NE	NW	SW	SE			
ACREAGE IN LOT OR LEGAL SUBDIVISION AS SHOWN ON GOVERNMENT PLAT. IF OTHER THAN 40 ACRES																		
		32.07	17.54				3.49											2582A OK
											5.65							2764 A OK
~~5~~				~~43~~			~~85~~											~~2788 B~~

SP*35621-690

TOWNSHIP 15 RANGE 4W W. M. SECTION 1

N E				N W				S W				S E				Application Number	Permit Number	Certificate Number
NE	NW	SW	SE	NE	NW	SW	SE	NE	NW	SW	SE	NE	NW	SW	SE			
Acreage in lot or legal subdivision as shown on government plat, if other than 40 acres																		
		9.1	0.9															2622A

SP*35621-690

TOWNSHIP 1S RANGE 4W W. M. SECTION 26

N E				N W				S W				S E				Application Number	Permit Number	Certificate Number
NE	NW	SW	SE	NE	NW	SW	SE	NE	NW	SW	SE	NE	NW	SW	SE			
ACREAGE IN LOT OR LEGAL SUBDIVISION AS SHOWN ON GOVERNMENT PLAT. IF OTHER THAN 40 ACRES																		
	5.98			0.99													Prim	2508A
				2.00	0.45		2.04										Supp	2508A

SP*35621-690

TOWNSHIP 23 RANGE 1W W. M. SECTION 17

N E				N W				S W				S E				Application Number	Permit Number	Certificate Number
NE	NW	SW	SE	NE	NW	SW	SE	NE	NW	SW	SE	NE	NW	SW	SE			
ACREAGE IN LOT OR LEGAL SUBDIVISION AS SHOWN ON GOVERNMENT PLAT. IF OTHER THAN 40 ACRES																		
						34 86/100			8 68/100									2805C OK
				5 46/100			28 26/100											2827B OK

SP*35621-690

TOWNSHIP 25 RANGE 1W W. M. SECTION 18

N E				N W				S W				S E				Application Number	Permit Number	Certificate Number
NE	NW	SW	SE	NE	NW	SW	SE	NE	NW	SW	SE	NE	NW	SW	SE			
ACREAGE IN LOT OR LEGAL SUBDIVISION AS SHOWN ON GOVERNMENT PLAT. IF OTHER THAN 40 ACRES																		
15.8				2.61														2803 C 04

SP*35621-690

TOWNSHIP 2S. RANGE 3W. W. M. SECTION 7

N E				N W				S W				S E				Application Number	Permit Number	Certificate Number
NE	NW	SW	SE	NE	NW	SW	SE	NE	NW	SW	SE	NE	NW	SW	SE			
ACREAGE IN LOT OR LEGAL SUBDIVISION AS SHOWN ON GOVERNMENT PLAT. IF OTHER THAN 40 ACRES																		
								1 0									Pri.	2651 A
								14 1					3 4				Suppl	2651 A

SP*35621-690

04

TOWNSHIP 2S RANGE 3W W. M. SECTION 18

N E				N W				S W				S E				Application Number	Permit Number	Certificate Number
NE	NW	SW	SE	NE	NW	SW	SE	NE	NW	SW	SE	NE	NW	SW	SE			
Acreage in lot or legal subdivision as shown on government plat, if other than 40 acres																		
					0.7												Pri	26514
3.2				25.1	3.2		0.3										Suppl	26514

SP*35621-690

TOWNSHIP 1N RANGE 4W W. M. SECTION 1

N E				N W				S W				S E				Application Number	Permit Number	Certificate Number
NE	NW	SW	SE	NE	NW	SW	SE	NE	NW	SW	SE	NE	NW	SW	SE			
Acreage in lot or legal subdivision as shown on government plat. If other than 40 acres																		
												85						2742B

SP*35621-690

conflict BR-3943

TOWNSHIP 27 RANGE 34 W. M. SECTION 31

NE				NW				SW				SE				Application Number	Permit Number	Certificate Number
NE	NW	SW	SE	NE	NW	SW	SE	NE	NW	SW	SE	NE	NW	SW	SE			
ACREAGE IN LOT OR LEGAL SUBDIVISION AS SHOWN ON GOVERNMENT PLAT, IF OTHER THAN 40 ACRES																		
RGS																R-43814	R5037	40329
21.6			9.3													43819	32760	40330
							33.0									38447	35792	
7.3			17.6													38447 Supplemental	35792	
←						Municipal									→	48359	37837	101
	2.9			0.5												G-7241	G-6646	47659
						Municipal										54203	40615	104
Municipal			Municipal													G-8476	G7593	
Mun	Mun		Mun	Mun	Mun	Mun	Mun	Mun	Mun	Mun	Mun			Mun		65611	48173	
							21.3									69623	VanDyke	38447

PRI

✓ 4-8-89

TOTAL ACREAGE IN SUBDIVISION AS SHOWN ON GOVERNMENT PLAT

NE NE	NE NW	NE SW	NE SE	NW NE	NW NW	NW SW	NW SE	SW NE	SW NW	SW SW	SW SE	SE NE	SE NW	SE SW	SE SE	Application Number	Permit Number	Certificate Number
DLC 61	DLC 61	DLC 31	DLC 31	DLC 31	DLC 31	DLC 31	DLC 31	DLC 31	DLC 40	DLC 41	DLC 41	DLC 61	DLC 31	DLC 41	DLC 61			
									LOT 1		LOT 2			LOT 3				
39.90	39.97			40.05	40.12													
															2.5	12783	4098	10730
				Mun	Mun	Mun	Mun										Supplemental	
														2.7	0.1	15790	12034	13471
														3.4	5.2	16743	12525	14137
				9.5 × 6	6.3 × 10		4 ×									17778	13463	15067
2.0 / 4	7.8 × 6	18.5 × 18.5	7.9 × 17									28.6 × 30	23.0 / 27	14.6 / 17	26.0 / 25	18008	13680	15076
				Mun	Mun	Mun	Mun										Supplemental	
															0.9	18298	13944	13797
																17971	13646	13783
3.7 / 5	12.3 × 15			1.7 / 2		2.1 × 3		3.6 / 5		0.9 / 1		17.0 / 25	1.6 / 10			19636	15209	15080
Mun	Mun	Mun	Mun	Mun	Mun	Mun	Mun									22251	17549	
												7.4	5.2			22909	18003	20206
												8.3	6.9					
				6	7.3	31	10	10	29.8	2	2					23839	18781	21997
0.25																26304	20647	21483

(SEE BACK OF CARD FOR PLAT OF SECTION)

TOWNSHIP 15 RANGE 4W W. M. Card No 2 SECTION 1

NE NE	NE NW	NE SW	NE SE	NW NE	NW NW	NW SW	NW SE	SW NE	SW NW	SW SW	SW SE	SE NE	SE NW	SE SW	SE SE	Application Number	Permit Number	Certificate Number
ACREAGE IN LOT OR LEGAL SUBDIVISION AS SHOWN ON GOVERNMENT PLAT, IF OTHER THAN 40 ACRES																		
39.90	39.97			40.05	40.12													
					11.2	6.4										29759	23438	28034
0.1	15.5																	SCC (2S-4W-1)
																32102	25364	
				1.0	6.4	Cancelled - sp. or Rec. Vol.					P.					41004	30572	35609
					6.2	Cancelled - sp. or Rec. Vol.					P.					41004-SUPP	30572	35609
						Mun										32401	32137	
					RES											R-41003	R-4599	35608
MUN IND			THIN LND	4.0			29.3	36.2	11.0	29.1	34.2			8.0		38447	35792	
		18.0	5.0		23.0	37.4	2.1	2.2	29.8		0.9	30.0	40.0	23.0	33.0	38447	Supplemental 35792	
												0.2			1.1	T-2916	V.24, 37	42164
														0.35		51933	39194	47666
																48359	37837	104
														2.3	0.1	Tr. 3194	V.26, P.226	43616
														6.9	5.2	Tr. 3194	V.26 P.226	43615
														0.4		Tr. 3194	C-14137 V.26, P.226	47350

TOWNSHIP 15 RANGE 4W W. M. Card No 3 SECTION 1

NE NE	NE NW	NE SW	NE SE	NW NE	NW NW	NW SW	NW SE	SW NE	SW NW	SW SW	SW SE	SE NE	SE NW	SE SW	SE SE	Application Number	Permit Number	Certificate Number
ACREAGE IN LOT OR LEGAL SUBDIVISION AS SHOWN ON GOVERNMENT PLAT, IF OTHER THAN 40 ACRES																		
														0.5		Tr. 3194	C-20206 V.26, P.226	47349
					Municipal											54203	40615	104
					Municipal											51643	46423	
				0.5	4.2											64133	47418	CANCELLED
				9.9	34.12			37.16	C 1.8							64769		
					MUNICIPAL											69637		
		9.1	0.4													69623 SUPP	EPLER	

PRI

TOTAL ACREAGE IN SUBDIVISION AS SHOWN ON GOVERNMENT PLAT

NE NE	NE NW	NE SW	NE SE	NW NE	NW NW	NW SW	NW SE	SW NE	SW NW	SW SW	SW SE	SE NE	SE NW	SE SW	SE SE	Application Number	Permit Number	Certificate Number
		DLC 61	DLC 61	DLC 62		DLC 31		DLC 37		DLC 40	DLC 37	DLC 61		DLC 37	DLC 61			
										DLC 41 Lot 1	DLC 41 Lot 2				DLC 41 Lot 3			
39.90		39.97		40.05		40.12												
															2.5	12783	4098	10730
				Mun	Mun	Mun	Mun										Supplemental	
															2.7	15790	12034	13471
															3.4 0.1 5.2	16743	12525	14137
				9.5 x 6	6.3 x 10		4 x									17778	13463	15067
2.0 x 4	7.8 x 6	18.5 x 18.5	7.9 x 14									28.6 x 30	23.0 x 27	14.6 x 17	26.0 x 25	18008	13680	15076
				Mun	Mun	Mun	Mun										Supplemental	
															0.9	18298	13944	13797
	3.9 x 5	12.3 x 15		1.7 x 2		2.1 x 3		3.6 x 3		0.9 x 1		17.0 x 15	1.6 x 10			17971	13646	13783
Mun	Mun	Mun	Mun	Mun	Mun	Mun	Mun									19636	15209	15080
																22251	17549	
															7.4 5.2 8.3 6.9	22909	18003	20206
				6	7.3	31	10	10	29.8	2	2					23839	18781	21997
0.25																26304	20647	21483

(SEE BACK OF CARD FOR PLAT OF SECTION)

TOWNSHIP 15 RANGE 4W W. M. Card No 2 SECTION 1

NE NE	NE NW	NE SW	NE SE	NW NE	NW NW	NW SW	NW SE	SW NE	SW NW	SW SW	SW SE	SE NE	SE NW	SE SW	SE SE	Application Number	Permit Number	Certificate Number
ACREAGE IN LOT OR LEGAL SUBDIVISION AS SHOWN ON GOVERNMENT PLAT, IF OTHER THAN 40 ACRES																		
39.90	39.97			40.05	40.12													
					11.2	6.4										29759	23438	28034
0.1	15.5															32102	25354	SCC (2S-4W-1)
				1.0	6.4	Cancelled - sp. or Rec. Vol. 26 P. 228										41004	30572	35609
					6.2	Cancelled - sp. or Rec. Vol. 26 P. 486										41004-SUPP	30572	35609
						Mun										39491	39139	
					RES											R-41003	R-4599	35608
MUN IND			TRUCK IND	4.0			29.3	36.2	11.0	29.1	34.2			8.0		38447	35792	
		18.0	5.0		23.0	37.4	2.1	2.2	29.8		0.9	30.0	40.0	23.0	33.0	38447	Supplemental 35792	
												0.2			1.1	T-2916	V.24, 37	42164
														0.35		51933	39194	47666
<						Municipal									>	48359	37837	104
														2.3	0.1	T. 3194	V.26, P.226	43616
														6.2	5.2	Tr. 3194	V.26 P.226	43615
														0.4		Tr. 3194	C-14137 V.26, P.226	47350

TOWNSHIP 15 RANGE 4W W. M. Card No 3 SECTION 1

NE NE	NE NW	NE SW	NE SE	NW NE	NW NW	NW SW	NW SE	SW NE	SW NW	SW SW	SW SE	SE NE	SE NW	SE SW	SE SE	Application Number	Permit Number	Certificate Number
ACREAGE IN LOT OR LEGAL SUBDIVISION AS SHOWN ON GOVERNMENT PLAT, IF OTHER THAN 40 ACRES																		
														0.5		Tr. 3194	C-20206 V.26, P.226	47349
						Municipal										54203	40615	104
						Municipal										51643	46423	
				0.5	4.2											64133	47418	CANCELLED
					9.9	34.82			37.16	C 1.8						61769		
						MUNICIPAL										69637		
		9.1	0.4													69623 SUPP	EPLER	

TOWNSHIP 1S RANGE 4W W. M. CARD #1 SECTION 26

NE				NW				SW				SE				Application Number	Permit Number	Certificate Number
NE	NW	SW	SE	NE	NW	SW	SE	NE	NW	SW	SE	NE	NW	SW	SE			
	DLC 46				DLC 46				DLC 46				DLC 46					
DLC 45				DLC 45						DLC 49				DLC 49				
Lot 1			Lot 1									Lot 2			Lot 3			
TOTAL ACREAGE IN SUBDIVISION AS SHOWN ON GOVERNMENT PLAT																		
				Pond												13629	9792	9868
			6.5 ~~10~~									0.6						
PRI 8.5 ~~10~~	~~8~~	11.4 ~~12~~	24.8 ~~24~~	11.4 ~~15~~	10.3 ~~11~~	2.3 ~~3~~	8.5 ~~8~~					29.0 ~~25~~	18.6 ~~17~~	1.6 ~~4~~	2.6 ~~7~~	20440	15960	16893
																21256	16658	17091
			7.8									6.9				29903	23546	28623
				[illegible]	[illegible]	[illegible]	[illegible]	[illegible]	[illegible]	[illegible]	[illegible]					13681	10408	23540
												0.3		2.7	14.3	34611	27177	32497
		12.6			0.6	28.4	27.4	11.2	6.8				1.2			34725	27266	34944
											3.1					32265	25451	28629
Mun.																32421	32139	
	14.0			22.0	6.0			28.2	8.0	9.2	32.0	6.0	12.0	8.0	4.1	38447	35792	
					2.0	25.2	27.3	11.2	6.0		3.1	0.2	3.0	4.0	12.0	Supplemental 38447	35792	
Municipal																51643	46423	

(SEE BACK OF CARD FOR PLAT OF SECTION)

TOWNSHIP 1S RANGE 4W W. M. CARD #2 SECTION 26

NE				NW				SW				SE				Application Number	Permit Number	Certificate Number
NE	NW	SW	SE	NE	NW	SW	SE	NE	NW	SW	SE	NE	NW	SW	SE			
ACREAGE IN LOT OR LEGAL SUBDIVISION AS SHOWN ON GOVERNMENT PLAT. IF OTHER THAN 40 ACRES																		
Municipal																69637		
	5.98			0.99												69623	Merrill Enter	
				2.0	0.45		0.04									69623 SUPP		

SP*35621-690

TOWNSHIP 2 S, RANGE 3 W, W. M. SECTION 18

NE				NW				SW				SE				Application Number	Permit Number	Certificate Number
NE	NW	SW	SE	NE	NW	SW	SE	NE	NW	SW	SE	NE	NW	SW	SE			
DLC 41	DLC 57			DLC 41 DLC 57 Lot 2	DLC 40 Lot 1		DLC 57 Lot 3	DLC 57 Lot 4	DLC 40	Lot 6	DLC 57 Lot 5	DLC 57						
TOTAL ACREAGE IN SUBDIVISION AS SHOWN ON GOVERNMENT PLAT																		
					38^{65}	38^{75}			38^{85}	38^{95}								
							x											
				18^{5}	4^{5}											16603	12387	CANCELLED
											1^{5}			11^{5}		21707	17096	21893
											Dom					30602	24096	24787
					Stock											Decree, Vol. 16 Page 419 Findings, Vol. 16 Page 373		29278
3^{2}				22^{6}	3									PRIMARY		46158	34484	45836
					11^{4}	1^{5}										~~47470~~	~~35559~~	~~43089~~
6^{0}	32^{0}			8^{1}	34^{0}	25^{0}	17^{0}	2^{1}				2^{0}	24^{0}			38447	35792	
					Res											R-53327	R-6332	47465
					1^{4}	3^{9}										~~53528~~	~~39570~~	~~47466~~
municipal																51643	46423	
MUNICIPAL																69637		
					0^{7}							CONFLICT				69623		
3^{2}				25^{1}	3^{7}		0^{3}									SUPP 69623	AQUIRRE & SCOTT	

(SEE BACK OF CARD FOR PLAT OF SECTION)

TOWNSHIP 2S. RANGE 3W. W. M. Card #1 SECTION 7

NE				NW				SW				SE				Application Number	Permit Number	Certificate Number
NE	NW	SW	SE	NE	NW	SW	SE	NE	NW	SW	SE	NE	NW	SW	SE			
DLC 42 / DLC 41			DLC 49	DLC 42		DLC 41		DLC 41		DLC 40 LOT 1		DLC 41						
TOTAL ACREAGE IN SUBDIVISION AS SHOWN ON GOVERNMENT PLAT				38.52	38.54			38.56	38.58									
						6.9	5.3	4.8	18.8 / 9.1	8.0						Sup. Ct. 45452		32498
																16568	12373	11933
										13	4					16603	12387	CANCELLED
				4.8 × 2	17.3 × 15.3	6.1 × 10	0.3 × 1											45451
				9.0 / 15			7.2 / 5									16568	12373	11934
									6.8	0.6 / 3.3						18591	14194	15099
																~~Trs. Sp. Gr. Vol. 7 Page~~		~~569~~
						10	7	3.3	6.7							Trs. Sp. Gr. Vol. 7 Page		569
Dam																39068	26151	32139
		PRIMARY						15.3		15.2	40		4.6	10		46158	34484	45836
				18.0	21.2	12.0		9.0	19.0	24.0	38.0		4.0	11.0		38447	35792	
				11.0	15.3	7.3	9.0		13.0	10.3						Supplemental 38447	35792	
													RES.			R-53182	R-6173	53970
												17.0	4.2	3.3	10.0	53539	38229	53971

(SEE BACK OF CARD FOR PLAT OF SECTION)

TOWNSHIP 2S. RANGE 3W. W. M. Card #2 SECTION 7

NE				NW				SW				SE				Application Number	Permit Number	Certificate Number
NE	NW	SW	SE	NE	NW	SW	SE	NE	NW	SW	SE	NE	NW	SW	SE			
ACREAGE IN LOT OR LEGAL SUBDIVISION AS SHOWN ON GOVERNMENT PLAT. IF OTHER THAN 40 ACRES																		
						9.1	7.3	3.6	15.7	4.8						16568	12373	45452
						Municipal										51643	46423	
						MUNICIPAL										69637		
				CONFLICT				1.0								69623	AQUARE & SCOTT	
								14.9					3.6			69623 SUPP		

SP*35621-690

TOWNSHIP 1N, RANGE 3W, W. M. SECTION 22

NE				NW				SW				SE				APPLICATION NUMBER	PERMIT NUMBER	CERTIFICATE NUMBER
NE	NW	SW	SE	NE	NW	SW	SE	NE	NW	SW	SE	NE	NW	SW	SE			
DLC78 Lot 1		DLC78 DLC54 Lot 2		Lot 6	DLC 54		Lot 3		DLC 54				DLC 78 DLC 54 Lot 4	DLC 50 Lot 5				
TOTAL ACREAGE IN SUBDIVISION AS SHOWN ON GOVERNMENT PLAT																		
									15	20						18233	13894	CANCELLED
									4.4							17733	13399	15065
		2.6					2.3	8.6			3.2		10.0	3.2		31342	24698	26877 } conf
							15	18			17					GR-1730	GR-1679	Del Pla
									11.0	18.0						37939	28300	34946
					3.2	14.4			1.0							18288	36239	45120
							Municipal									48359	37837	104
							Municipal									54203	40615	104
												10.36			7.23	69623	Pranger	
												7.28				69623	Pranger	
		15.24	1.04				6.76	7.55			7.88		19.67	8.78			Del Planche	conflict
														0.2	2.37		Smith	

(SEE BACK OF CARD FOR PLAT OF SECTION)

2.56 18.5

Simantel

TOWNSHIP 2 S RANGE 1 W W. M. Card No. 1 SECTION 17

NE				NW				SW				SE				Application Number	Permit Number	Certificate Number
NE	NW	SW	SE	NE	NW	SW	SE	NE	NW	SW	SE	NE	NW	SW	SE			
TOTAL ACREAGE IN SUBDIVISION AS SHOWN ON GOVERNMENT PLAT																		
		20														26439	20732	
										11.8	12.8					30069	24369	28508
	25.0															GR-1880	GR-1819	
										8.2						48082	36063	
								8.2	3.3	1.8	23.5		1.7	16.4	1	48623	36474	45973
								Tot. Abot.				Pollution abatement				48420	35782	
										11.8	12.8					T-2612	V.23 p 342	44789
								Municipal								50819	37839	
									0.5							53227	39499	46536 ~~45122~~
									Res							R-53647	R-6325	46535 ~~45121~~
								Municipal								55550	43246	63
													res			R-57732	R7675	60067

(SEE BACK OF CARD FOR PLAT OF SECTION)

TOWNSHIP 2S RANGE 1W W. M. Card No. 2 SECTION 17

NE				NW				SW				SE				Application Number	Permit Number	Certificate Number
NE	NW	SW	SE	NE	NW	SW	SE	NE	NW	SW	SE	NE	NW	SW	SE			
ACREAGE IN LOT OR LEGAL SUBDIVISION AS SHOWN ON GOVERNMENT PLAT. IF OTHER THAN 40 ACRES																		
		Fire 1.5											0.5			57733	43310	60068
								Municipal								59372	44731	CANCELED
																61628	REJECT	
								Municipal								50693	49240	169
								7.7		11.8	36.3			16.4	1.0	supplemental 54580	49958	24
										2.0						48082	36063	57168
				5.46		34.86	28.6		8.08							69623	04	
																69623	Hasukie	

SP*35621-690

T.2S.R.1W.W.M.

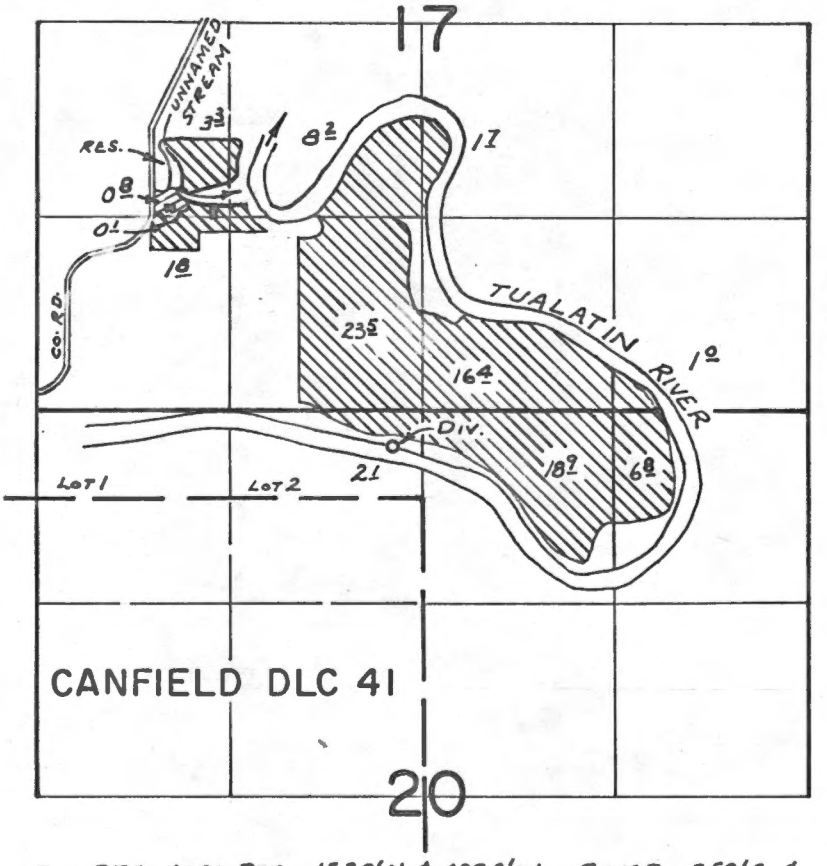

DIV. PTS. LOC: RES.- 1520'N. & 432.0'W., RIVER - 250'S. & 2850'W., BOTH FROM S.E. COR. SEC. 17

FINAL PROOF SURVEY

UNDER

Application No. 48623 R-53647 Permit No. 36474 R-6325

IN NAME OF

DENE & HAZEL MALLORY

Surveyed SEPT. 9 1976., by R. MUCKEN

DBS-ILL-215

TOWNSHIP 1N, RANGE 3W, W. M. Card No 1 SECTION 17

NE				NW				SW				SE				Application Number	Permit Number	Certificate Number
NE	NW	SW	SE	NE	NW	SW	SE	NE	NW	SW	SE	NE	NW	SW	SE			
	DLC	43			DLC	43			DLC	53			DLC	53				
TOTAL ACREAGE IN SUBDIVISION AS SHOWN ON GOVERNMENT PLAT																		
2			1													14402	10457	CANCELLED
							28									14665	10653	CANCELLED
				1.2			26.6									17772	13459	13374
								32.2 / 30			29.3 / 32				OK	19844	15462	16692
												2.2 / 4			1.2 / 2	20131	15694	19832
															17.3 / 18	20141	15700	19834
					5.2 / 2	26.0 / 30	2.4 / 8		1.0			Superseded by Cert. No. 27612				21407	16759	35099 / 14857
												18.6 / 19			16.4 / 17	21502	16864	20014
										20.8	1.4 / 3					22279	17570	19857
			16.2 / 16.5									11.9 / 12.2				23083	18210	20743
	20.5	8.7		5.9			3.5									25107	19758	22765
		Res														R-44290	P 5049	CANCELED

(SEE BACK OF CARD FOR PLAT OF SECTION)

TOWNSHIP 1N RANGE 3W W. M. Card No. 2 SECTION 17

NE				NW				SW				SE				Application Number	Permit Number	Certificate Number
NE	NW	SW	SE	NE	NW	SW	SE	NE	NW	SW	SE	NE	NW	SW	SE			
ACREAGE IN LOT OR LEGAL SUBDIVISION AS SHOWN ON GOVERNMENT PLAT, IF OTHER THAN 40 ACRES																		
	20.5	8.7		5.9			3.5									44291	38798	CANCELED
		9.8	5.8									3.2	1.0			45759	33999	38488
										20.8	0.2					47354	34964	38916
										Res	Res					R-47353	R-5605	38915
										20.8	1.4					T-2424	V.20 P.366	42169
		9.0	6.2						2.0			5.0				38447	35792	
← Municipal →																48359	37837	104
Municipal																54203	40615	104
											2.14					69623	Dislation Cemetery	OK

TOWNSHIP 1 N. RANGE 3 W. W.M. SECTION 23

NE				NW				SW				SE				Application Number	Permit Number	Certificate Number
NE	NW	SW	SE	NE	NW	SW	SE	NE	NW	SW	SE	NE	NW	SW	SE			
TOTAL ACREAGE IN SUBDIVISION AS SHOWN ON GOVERNMENT PLAT																		
												8 9/10	0 8/10	0 7/10	11 6/10	25606	20092	22777
		7 5/10														GR-2061	GR-1984	conflict
3 2/10			0 2/10													39598	29428	38890
RES			RES													R-43780	R-5035	38891
			0 6/10													44125	32793	38892
3 2/10			0 2/10													44125 Supplemental	32793	38892
										X				X		OVA	P19793*	
									7 21/100							69623	Prunyer	
1 82/100	17 2/10	22 6/10	7 65/100	8 43/100			13 85/100									69623	Robb	GR 2061
							2 49/100										Rehmann	
									5 1/10							Dupre		

(SEE BACK OF CARD FOR PLAT OF SECTION)

TOWNSHIP 1 N RANGE 3 W W. M. SECTION 29

NE				NW				SW				SE				Application Number	Permit Number	Certificate Number
NE	NW	SW	SE	NE	NW	SW	SE	NE	NW	SW	SE	NE	NW	SW	SE			
ACREAGE IN LOT OR LEGAL SUBDIVISION AS SHOWN ON GOVERNMENT PLAT, IF OTHER THAN 40 ACRES																		
											1 6/100			1 9/100		30259	23657	26783
											1 6/100			1 9/100		31344 Supplemental	24699	26785
										4 7/100						32975	26077	31248
6 8/100																38707	28823	35181
										11 7/100	8 5/100					G-3603	G-3390	35686
										14 5/100	8 9/100			1 7/100		G-4035 Supplemental	G-3803	44785
				12 1/100	14 3/100	1 3/100		10 3/100	34 1/100	14 0/100				4 0/100	14 0/100	38447	35792	
										14 3/100	6 3/100					38447 Supplemental	35792	
						Municipal										48359	37837	104
11 8/100	13 9/100															53788 Supplemental	40387	54206
						Municipal										54203	40615	104
						Mil										69637	50879	
					7 45/100	3 17/100										Duick	Oil	

TOWNSHIP 1 N RANGE 3 W W. M. Card #1 SECTION 20

NE				NW				SW				SE				Application Number	Permit Number	Certificate Number
NE	NW	SW	SE	NE	NW	SW	SE	NE	NW	SW	SE	NE	NW	SW	SE			
Lot 1	DLC 53 DLC 51		Lot 2	DLC DLC 53		51		DLC		51		Lot 3	DLC	51 DLC 79	Lot 4			
TOTAL ACREAGE IN SUBDIVISION AS SHOWN ON GOVERNMENT PLAT																		
				145 18												19844	15462	16692
38 8 ~~40~~			7 1 ~~6~~													20140	15699	23400
				0 5	~~70 6 72~~											~~22279~~	~~17570~~	~~19857~~
															21 3	38707	28823	35181
				0 3	9 2											Supplemental 47354	34964	38916
								13 2	25 0	25 3	6 0	22 0	21 0	18 2	6 3	38447	35792	
38 0			7 0													Supplemental 38447	35792	
			Res													R-50312	R-6147	45709
0 6	9 1	30 5	3 2	6 2			21 1	2 0					0 5			50373	38022	45710
0 6	9 1	30 5	3 2	6 2			21 1	2 0					0 5			G-6096	G-5777	Supp #1 54447
				0 5	10 5										T	2424	K20p366	42169
←					Municipal										→	48359	37831	104

(SEE BACK OF CARD FOR PLAT OF SECTION)

TOWNSHIP 1N RANGE 3W W. M. Card #2 SECTION 20

NE				NW				SW				SE				Application Number	Permit Number	Certificate Number
NE	NW	SW	SE	NE	NW	SW	SE	NE	NW	SW	SE	NE	NW	SW	SE			
ACREAGE IN LOT OR LEGAL SUBDIVISION AS SHOWN ON GOVERNMENT PLAT. IF OTHER THAN 40 ACRES																		
					1 6											G-7064	G-6543	57619
														Res.		R-53729	R-6433	54205
														8 2	0 8	53788	40387	54206
					Municipal											54203	40615	104
					0 5											69623	cemetary	04
														5 2	0 8	69623	Duyet - conflict	53788
									23 0	9 0						69623	Heineck conflict	38447

TOWNSHIP 1 N RANGE 3 W W. M. CARD #1 SECTION 7

NE				NW				SW				SE				Application Number	Permit Number	Certificate Number	
NE	NW	SW	SE	NE	NW	SW	SE	NE	NW	SW	SE	NE	NW	SW	SE				
TOTAL ACREAGE IN SUBDIVISION AS SHOWN ON GOVERNMENT PLAT																			
			0.6									16.5	8.0	26.6					
												19.5	8.3	26	22	24187	19020	20117	
		12.2					5.2	27.6	26.0				19.6			24372	19231	23018	OK
													7.0	21.3		24371	21230	23463	
														Res.		R29603	R1834	26477	
													7.0	21.3		Supplemental 29854	24066	26480	
													2.3	2.4	4.2	29785	24065	26479	
			0.6									16.6	8.3	8.0	26.6	Supplemental 29785	24065	26479	
		12.2					5.2	27.6	26.0				19.6			Supplemental 29745	24064	26478	OK
			0.4									16.5	8.3	8.6	26.6	5200	V19 p125		
11.0	6.0			35.0	11.0	23.0	32.0			10.0						38447	35792	OK	
						Municipal										48359	37837	104	
						Municipal										54203	40615	104	

(SEE BACK OF CARD FOR PLAT OF SECTION)

TOWNSHIP 1N RANGE 3W W. M. CARD #2 SECTION 7

NE				NW				SW				SE				Application Number	Permit Number	Certificate Number	
NE	NW	SW	SE	NE	NW	SW	SE	NE	NW	SW	SE	NE	NW	SW	SE				
ACREAGE IN LOT OR LEGAL SUBDIVISION AS SHOWN ON GOVERNMENT PLAT, IF OTHER THAN 40 ACRES																			
Res.																P-54199	R-6472	54443	
0.5																54200	40586	54444	
5.5	2.0	5.0	13.0													69623	Spieny		
	2.0			13.3	13.2	12.3	7.2									69623	Peters		
																	Spieny		

Supplemental

TOWNSHIP 1N RANGE 3W W. M. #1 SECTION 27

NE				NW				SW				SE				Application Number	Permit Number	Certificate Number
NE	NW	SW	SE	NE	NW	SW	SE	NE	NW	SW	SE	NE	NW	SW	SE			
	DLC 50				DLC 50 DLC 65			DLC 50 DLC 82	DLC 65		DLC 82		DLC 50 DLC 82					
TOTAL ACREAGE IN SUBDIVISION AS SHOWN ON GOVERNMENT PLAT																		
												0 1	0 2	4 2 4	9 2 10	18653	14285	22626
11	0 5	15 4 20	16 3 #									9 0	6 0 10			20444	15963	19837
												1 8			15 4	26801	20543	23053
			20 9									19 8			0 1	30183	24161	26173
												1 3			15 4	30183 Supplemental	24161	26173
												Res.				R30182	R1854	26172
					0 3											26621	20846	23049
		10 0					3 0									GR-4071	GR-3668	/
29. 0	7. 0	1. 0														38447	35792	
1. 1	0. 6	19. 0	17. 0													38447 Supplemental	35792	
										10 4						50780	37834	47222
						Municipal										48359	37837	

(SEE BACK OF CARD FOR PLAT OF SECTION)

TOWNSHIP 1N RANGE 3W W. M. #2 SECTION 27

N E				N W				S W				S E				Application Number	Permit Number	Certificate Number
NE	NW	SW	SE	NE	NW	SW	SE	NE	NW	SW	SE	NE	NW	SW	SE			
ACREAGE IN LOT OR LEGAL SUBDIVISION AS SHOWN ON GOVERNMENT PLAT, IF OTHER THAN 40 ACRES																		
					Municipal											54203	40615	104
					0 34	2 15										59823	45566	
					0 46	23 98	0 57	0 68	9 31							69498	50432	
	1 0 44															1/2 9623	Olberding	—
2 36																1/2 9623	Cousens	
2 39	0 28																Smith	

TOWNSHIP 1 N . RANGE 3 W . W. M. SECTION 28

NE				NW				SW				SE				Application Number	Permit Number	Certificate Number
NE	NW	SW	SE	NE	NW	SW	SE	NE	NW	SW	SE	NE	NW	SW	SE			
DLC 64 DLC 65 DLC 50	DLC 64 DLC 65	DLC 64 DLC 65	DLC 65	DLC 64	DLC 64	DLC 64 DLC 63 DLC 65	DLC 64 DLC 65	DLC 63 DLC 65	DLC 65 DLC 68	DLC 68	DLC 63 DLC 65	— DLC 65 —						
TOTAL ACREAGE IN SUBDIVISION AS SHOWN ON GOVERNMENT PLAT																		
5.8 ~~10~~	16.7 ~~19~~															22359	17628	19858
				20.6 ~~22~~	33.7 ~~34~~	35.6 ~~35~~	37 ~~3~~									23117	18220	37647 ~~20040~~
16.9	4.4	18.7	14.0									4.6	5.8			26621	20846	23049
	~~12.6~~			11.0												38929	~~28971~~	
	11.0			8.2												F-67	V16p87 V16p514	34959
				2.6												38929 F-68	28971 V16p516	34851
				23.6	33.7	35.6	3.7									L-96	Y.18, P.62	
															Res	R-50779	R6123	47221
								5.1			10.6	5	13	31.4	25.2	50780	37834	47222
				Municipal												48559	37837	
				Municipal												54203	40615	104
			1.61													59823	45546	

(SEE BACK OF CARD FOR PLAT OF SECTION)

7.78 4.22

69623 OK

TOWNSHIP 1 N . RANGE 3 W . W. M. Card #1 SECTION 33

NE				NW				SW				SE				Application Number	Permit Number	Certificate Number
NE	NW	SW	SE	NE	NW	SW	SE	NE	NW	SW	SE	NE	NW	SW	SE			
TOTAL ACREAGE IN SUBDIVISION AS SHOWN ON GOVERNMENT PLAT																		
	19			14												25349	19985	CANCEL
			R									Res				R- ~~20867~~	~~R-1582~~	CANCELL
												3	2			8415	5	CANCEL
		5					8	16					21			GR-490	GR-471	X
								Mun	Mun			Mun	Mun			13681	10408	2354
															0 875	GR-3058	GR-2863	1
								Mun								32421	32139	
												Boau 33	17			G-5196	G-5064	4478
Res																R-50779	R 6123	
4	23															50780	37834	
					Mun IND	Mun IND			Mun IND	Mun IND						38447	35792	
17	22															G6931	G-6449	5420

(SEE BACK OF CARD FOR PLAT OF SECTION)

TOWNSHIP 1N . RANGE 3W . W. M. Card #2 SECTION 33

NE				NW				SW				SE				Application Number	Permit Number	Certificat Number
NE	NW	SW	SE	NE	NW	SW	SE	NE	NW	SW	SE	NE	NW	SW	SE			
ACREAGE IN LOT OR LEGAL SUBDIVISION AS SHOWN ON GOVERNMENT PLAT, IF OTHER THAN 40 ACRES																		
																48359	37837	
					Municipal											54203	40615	104
					Municipal											51643	46423	
					MUNICIPAL											69637		
				16 21	15 53	17 04	19 44									69623	OH	
16	22															Dyck	OH	

TOWNSHIP 2 S RANGE 1 W W. M. Card No 1 SECTION 18

NE				NW				SW				SE				Application Number	Permit Number	Certificate Number
NE	NW	SW	SE	NE	NW	SW	SE	NE	NW	SW	SE	NE	NW	SW	SE			
		-OLC 42-					-OLC 42-	-OLC 42-					OLC 42					
							Lot 1	Lot 2										
TOTAL ACREAGE IN SUBDIVISION AS SHOWN ON GOVERNMENT PLAT																		
										x	x					19176	14773	
		~~03~~					14 1	15 1	02							~~25724~~	20250	~~23027~~
7 02				1 6												~~26823~~	21065	23580
						6 6	3 2	0 1	5 4							~~29933~~	~~23584~~	28471
										8 3				11 2		40957	30545	40726
								2 4	7 6	4 9						29933	23584	36712
		37 0					1 3	10 0					28 8			48082	36063	43946
		03					14 1	15 1	02							T-2506	V.21, P.46	40860
																48420	35782	
																38447	35792	
																~~52202~~		CANCELED

(SEE BACK OF CARD FOR PLAT OF SECTION)

TOWNSHIP 2 S RANGE 1 W W. M. Card No 2 SECTION 18

NE				NW				SW				SE				Application Number	Permit Number	Certificate Number
NE	NW	SW	SE	NE	NW	SW	SE	NE	NW	SW	SE	NE	NW	SW	SE			
ACREAGE IN LOT OR LEGAL SUBDIVISION AS SHOWN ON GOVERNMENT PLAT, IF OTHER THAN 40 ACRES																		
																~~52203~~		CANCELED
			37 4									17				G-5501	G5476	~~50548~~ 51171
																50819	37839	
5 3																G-7351	G-6780	
																~~54628~~	40915	
												1				55550	43246	
																59372	44931	CANCELED
												Res.				R-59927	R-8279	58457
			37 6									17 0				59928 Supplemental	45854	58499
																6H838	47550	
																50693	49740	
	2	37 3		1 6				15 4	21 4	02			28 6			54580 Supplemental	49958	24
			27 9						7 1			18 9				54580	49958	
								3 4			7 3		11 3	26 6	28 6	48082	36063	57168
8 80				2 3														

68623 Oregon Azalea

TOWNSHIP 1 N RANGE 3 W W. M. Card #1 SECTION 24

NE				NW				SW				SE				Application Number	Permit Number	Certificate Number
NE	NW	SW	SE	NE	NW	SW	SE	NE	NW	SW	SE	NE	NW	SW	SE			
	DLC #74			DLC 74 Lot 1			DLC 74 Lot 2		DLC 78	DLC 78	DLC 49	DLC 74 Lot 5	DLC 74 Lot 7					
TOTAL ACREAGE IN SUBDIVISION AS SHOWN ON GOVERNMENT PLAT																		
												1 4/5	10 6/10			24329	19066	20116
15°	24°	12°	7°															
		5°	5 1/2°									2 6/10	0 1/10			25306	19861	20140
									0 3/10	0 8/10						25606	20092	22777
																[illegible]		
				6 4/10	26 3/10	6 2/10	1 6/10									39598	29428	38890
13 4/10	18 0/10	14 2/10	11 2/10													40146	29925	35055
																44125	32793	38892
				6 4/10	26 3/10	6 2/10	1 6/10									Supplemental 44125	32793	38892
					4 3/10											44653	33433	40621
	7 0/10	10 1/10		16 0/10	14 0/10		33 1/10	33 1/10					10 0/10			38447	35992	
				11 0/10	26 3/10	5 0/10	1 5/10									Supplemental 38447	35992	

(SEE BACK OF CARD FOR PLAT OF SECTION)

TOWNSHIP 1 N RANGE 3W W. M. Card #2 SECTION 24

NE				NW				SW				SE				Application Number	Permit Number	Certificate Number
NE	NW	SW	SE	NE	NW	SW	SE	NE	NW	SW	SE	NE	NW	SW	SE			
ACREAGE IN LOT OR LEGAL SUBDIVISION AS SHOWN ON GOVERNMENT PLAT, IF OTHER THAN 40 ACRES																		
					Res											R-43780	R-5035	38891
									-1/2-							51643	46423	
									-MON-							69637		
	0 16/100			2 0/10												69623	CONSSons	38447

TOWNSHIP 1 N, RANGE 3 W, W. M. #1 SECTION 36

NE				NW				SW				SE				Application Number	Permit Number	Certificate Number
NE	NW	SW	SE	NE	NW	SW	SE	NE	NW	SW	SE	NE	NW	SW	SE			
DLC 57	DLC 69		DLC 57	DLC 68				DLC 68		DLC 70		DLC 57	DLC 69	DLC 70	DLC 57 Lot 1			
TOTAL ACREAGE IN SUBDIVISION AS SHOWN ON GOVERNMENT PLAT																		
											3.5					13968	10064	9797
Municipal - Hillsboro																13681	10408	
"										"						13865	10409	CANC
"										"						13866	10410	CANCELLED
												Mun	Mun	Mun	Mun	6359	3965	CANCELLED
															Mun	9338	617A	CANCELLED
											9.276					this appears to be error should be R4W		6790
						14.5										17651	13346	23304
				6	5											18014	13686	15579
						5.0			10.8							23927	18844	23435
								13.3	6.7							23763	19635	23432
													0.37	1.82		24975	19699	23481

(SEE BACK OF CARD FOR PLAT OF SECTION)

TOWNSHIP 1 N, RANGE 3 W, W. M. #2 SECTION 36

NE				NW				SW				SE				Application Number	Permit Number	Certificate Number
NE	NW	SW	SE	NE	NW	SW	SE	NE	NW	SW	SE	NE	NW	SW	SE			
TOTAL ACREAGE IN SUBDIVISION AS SHOWN ON GOVERNMENT PLAT																		
	10															27157	21358	[illegible]
					1.4											27680	21795	23614
		11.2	4.8													GR-163	GR-156	
	1.0			4.0												36592	27638	33122
							2.0									GR-2340	GR-2224	1
										5.0					Mun	41726	31203	36352
Mun																32421	32139	
	Res															R-59524	R-8136	
0.4	2.95															59525	44885	2
Municipal																51643	46423	
MUNICIPAL																69637		
										4.90						69623	Herb	

(SEE BACK OF CARD FOR PLAT OF SECTION)

TOWNSHIP 1N RANGE 3W W. M. Card #1 SECTION 35

NE				NW				SW				SE				Application Number	Permit Number	Certificate Number
NE	NW	SW	SE	NE	NW	SW	SE	NE	NW	SW	SE	NE	NW	SW	SE			
					—DLC 50— Lot 1	DLC 67 Lot 2			—DLC 67— Lot 3	Lot 4								
TOTAL ACREAGE IN SUBDIVISION AS SHOWN ON GOVERNMENT PLAT																		
					3.0 x ~~5~~											18653	14285	22626
		3.8 ~~5~~						1.7				0.2 ~~1~~	9.7 ~~11~~			21561	16905	19973
11.5	10.0			1.3												25630	20106	23552
		0.7	31.8									17.3	0.2			27485	21634	26729
15.4	12.1															27680	21795	23614
11.1	6.6	1.4	2.5													28179	22174	24749
			1.4									17.2			3.6	29747	23430	26730
													4.0			GR-428	GR-414	
	1.8			3.2												31732	25014	24806
								[illegible]	[illegible]	[illegible]	[illegible]	[illegible]	[illegible]	[illegible]	[illegible]	15681	10408	23540
														2.5		GR-2010	GR-1938	
Mun																32421	32139	

(SEE BACK OF CARD FOR PLAT OF SECTION)

TOWNSHIP 1N RANGE 3W W. M. CARD #2 SECTION 35

NE				NW				SW				SE				Application Number	Permit Number	Certificate Number
NE	NW	SW	SE	NE	NW	SW	SE	NE	NW	SW	SE	NE	NW	SW	SE			
ACREAGE IN LOT OR LEGAL SUBDIVISION AS SHOWN ON GOVERNMENT PLAT, IF OTHER THAN 40 ACRES																		
		4.5	26.0					1.7				34.5	10.0		3.6	38447 Supplemental	35792	
															Res	~~R-54478~~	~~R-6514~~	CANCELED
												0.2			30.7	~~54479~~	~~40835~~	CANCELED
Municipal																51643	46423	
												2.2			30.7	~~G-10772~~	~~Supp 99838~~	CANCELED
												2.2			30.7	~~63748~~	~~46904~~	CANCELED
MUNICIPAL																69637		
															4.78	69623	Herb	

CARD No 1

TOWNSHIP 1N RANGE 3W W. M. SECTION 26

NE				NW				SW				SE				Application Number	Permit Number	Certificate Number
NE	NW	SW	SE	NE	NW	SW	SE	NE	NW	SW	SE	NE	NW	SW	SE			
DLC 49				DLC 49				DLC 49				DLC 49						
				DLC 50				DLC 50										
										Lot 4	Lot 3			Lot 2	Lot 1			
TOTAL ACREAGE IN SUBDIVISION AS SHOWN ON GOVERNMENT PLAT																		
										1.0						18653	14285	22626
						5.2	20.4	30.3	6.5		4.6					21273	16670	19856
		19.4					5.1	8.4			3.2		30.8	16.2		23528	18583	31496 19888
									0.4	3.2	6.4					23578	18683	20087
			6.8									6.8				24353	19139	23445
									1.1	12.2						26801	20943	23053
																R-27109	R-1440	(See T 3N R 3W Sec 26)
																29700	21830	
			5.7								3.6	21.3	0.4	8.8	20.3	30683	24138	28949
						16.2			9.0							30183	24161	26173
									1.1	12.2						Supplemental 30183	24161	26173
						Res			Res.							R30182	R1854	26172

(SEE BACK OF CARD FOR PLAT OF SECTION)

CARD No. 2

TOWNSHIP 1N RANGE 3W W. M. SECTION 26

NE				NW				SW				SE				Application Number	Permit Number	Certificate Number
NE	NW	SW	SE	NE	NW	SW	SE	NE	NW	SW	SE	NE	NW	SW	SE			
						4.8			10.9 6							31051	24399	26874
													1.3			GR.7 2/4	GR3917	1
									6.0							42694	Supplemental 37355	CANCELED
									6.0							44817	Supplemental 33520	CANCELED
																44816	NOT CAN. 33519	
						4.8			10	7.4						K-53	917, P399	46742
			5.7								3.5	21.3	0.1	5.7	5.8	G-80	Y.17, P.450	35927
														3.1	14.5	G-80	Y.17, P.450	40635
															7.3	48120	36134	47448
32.0	11.0	7.0	15.3		29.8	12.0		0.3	11.2	9.0	3.0		2.0	3.0		38447	35792	
		19.9				9.0	25.3	39.8	12.2	7.8	15.1		27.2	14.1		38447	Supplemental 35792	
					1.9	5.6										44816	33519	38912
					1.9	10.4			0.6							Supplemental 55087	42115	CANCELED
4.12	8.7			6.02												69623	OK	Dupro
					1.9											69623	coussons	
		14.7				1.17	1.9						9.6			69623	Herb	

Dupre

TOWNSHIP 1 N. RANGE 3 W. W.M. SECTION 23

NE				NW				SW				SE				Application Number	Permit Number	Certificate Number
NE	NW	SW	SE	NE	NW	SW	SE	NE	NW	SW	SE	NE	NW	SW	SE			
			TOTAL ACREAGE IN SUBDIVISION AS SHOWN ON GOVERNMENT PLAT															
												$8\frac{9}{}$	$0\frac{8}{}$	$0\frac{7}{}$	$11\frac{6}{}$	25606	20092	22777
		$2\frac{5}{}$														GR-2061	GR-1984	
$3\frac{2}{}$			$0\frac{2}{}$													39598	29428	38890
RES			RES													R-43780	R-5035	38891
			$0\frac{6}{}$													44125	32793	38892
$3\frac{2}{}$			$0\frac{2}{}$													44125 Supplemental	32793	38892
											X			X		OVA	P19793 *	
											$5\frac{65}{}$					69623	04	

(SEE BACK OF CARD FOR PLAT OF SECTION)

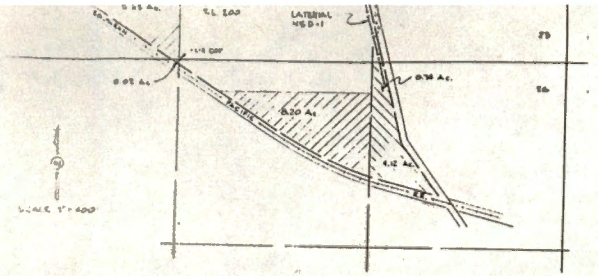

1N3W
23 & 26

TOWNSHIP 1N RANGE 3W W. M. SECTION 5

NE				NW				SW				SE				Application Number	Permit Number	Certificate Number
NE	NW	SW	SE	NE	NW	SW	SE	NE	NW	SW	SE	NE	NW	SW	SE			
Acreage in lot or legal subdivision as shown on government plat, if other than 40 acres																		
								Res			Res					R 30150	R 1786	24726
		0.3				1.0	2.0	31.8	20.9		0.1		1.9			30151	23789	24725
														Ind.		FR2590	GR-2457	1
		5.0	7.0									4.0	2.0			GR-1770	GR-3864	1
		5.8					3.3									G-3511	G-3305	35406
												1.8			2.3	48098	36121	43876
						26.0								2.3	1.3	38447	35792	
						Municipal										48359	37837	104
						Municipal										54203	40615	104
0.52	1.5	11.36	10.19													69623	Dersham	
														3.9	13.80	69623	Dersham	
	1.2	12.6		3.6		5.9	3.5									69623	Duyck	

TOWNSHIP 1 N, RANGE 4 W, W. M. Card #1 SECTION 1

NE				NW				SW				SE				Application Number	Permit Number	Certificate Number
NE	NW	SW	SE	NE	NW	SW	SE	NE	NW	SW	SE	NE	NW	SW	SE			
TOTAL ACREAGE IN SUBDIVISION AS SHOWN ON GOVERNMENT PLAT																		
40.03	40.11			40.19	40.27													
					20											17739	13435	
3.5 / 3	22.8 / 31.5			12.8 / 12.9	15.0 / 15.2	40.0	40.8									24367	19143	22479
					5											24782	19526	22185
										17.6	12.4					25490	20970	23343
														Res	Res	R 23603	R 1834	
									Res.	Res.						R 25488	R-1302	23344
								13.0	40.0	3.6	1.9					42017	31778	40844
										16.5	19.5					42622	31838	38760
								13.0	40.0	36	1.2					43840 Supplemental	32278	40833
												5.0				G-3943	G-3700	40601 conflict
									Res	Res						R-43936	R-5055	38760
										34.1	31.9					43937 Supplemental	32630	38762

(SEE BACK OF CARD FOR PLAT OF SECTION)

Card # 2

TOWNSHIP 1N RANGE 4W W. M. SECTION 1

NE				NW				SW				SE				Application Number	Permit Number	Certificate Number
NE	NW	SW	SE	NE	NW	SW	SE	NE	NW	SW	SE	NE	NW	SW	SE			
ACREAGE IN LOT OR LEGAL SUBDIVISION AS SHOWN ON GOVERNMENT PLAT. IF OTHER THAN 40 ACRES																		
							Res									R-44036	R-5044	CANCELED
3.5	22			12.8	10.3	7.8	40									Supplemental 44037	32468	CANCELED
15	13.5															44037	32468	CANCELED
5.0	35.5			12.8	16.0	40.0	40.0									Supplemental 38447	35792	
0.9	13.8															51769	37338	50877
3.5	22			12.8	15	40	40									Supplemental 51769	37338	50877
4.1	35.8			12.8	15	40	40									Supplemental 51777	37339	50878
					Municipal											48359	37837	104
					Municipal											54203	40615	104
												29.12	12.73	12.5	23.84	69623	Psych	
												8.3				69623	Krieger conflict 6 3943 G3700	
															2.81	69623	Herb	

TOWNSHIP 1N RANGE 3W W. M. CARD #3 SECTION 9

NE				NW				SW				SE				Application Number	Permit Number	Certificate Number
NE	NW	SW	SE	NE	NW	SW	SE	NE	NW	SW	SE	NE	NW	SW	SE			
ACREAGE IN LOT OR LEGAL SUBDIVISION AS SHOWN ON GOVERNMENT PLAT. IF OTHER THAN 40 ACRES																		
4.2				2.2								6.0	9.0	9.0	11.0	38447	35792	
28.1	30.2			13.3			0.3	22.0			18.0		7.0			38447 Supplemental	35792	
		Res.														R-49065	R-5784	45449
		19.5	25				4.2	1.7				14.5	13.5			49066	35818	45450
																48359	37837	
					Res.											R-52633	R-6359	53972
					13.7										Pmw	53255	89609	53973
						Municipal										54203	40615	104
				T.23												69790		2
			1.08			6.09	4.01	0.28	4.82			0.89	IN			T-6183	(C22757)	
					10.39											L-9623 Dereham Supp		

TOWNSHIP 1 N, RANGE 3 W, W. M. Card # 1 SECTION 9

NE				NW				SW				SE				Application Number	Permit Number	Certificate Number
NE	NW	SW	SE	NE	NW	SW	SE	NE	NW	SW	SE	NE	NW	SW	SE			
DLC 43 DLC 37 LOT 1	DLC 42			DLC 42 LOT 2	DLC 55	LOT 3	DLC 42	DLC 42 LOT 4	DLC 43 DLC 55	LOT 5	DLC 42		DLC 42					
TOTAL ACREAGE IN SUBDIVISION AS SHOWN ON GOVERNMENT PLAT																		
									2	8						14402	10457	CANCELLED
	5.1															17703	13404	19820
16.4																17704	13405	19999
				7.8 × ~~6~~	5.4 ~~7~~											18066	13732	15406
					7	9	2									20165	15735	CANCELLED
						~~28~~	~~2.0~~	~~10.4~~		~~10.2~~								
						~~1.1~~	~~3~~	~~8~~	~~1.4~~	~~5.0~~ ~~11~~	~~3~~					~~21329~~	~~16725~~	~~19847~~
10.1	1.5 ~~2.4~~															22062	17410	19862
								14.3 ~~13.17~~			17.8 ~~19~~					24418	19161	23448
							2.0 ~~0.7~~	13.7 ~~14.37~~			10.0 ~~12.4~~		8.7 ~~8.89~~	28.5 ~~29.8~~	3.4 ~~2.5~~	24417	19160	23447
				3.7	12.7	28.3	8.5									24511	19304	22757
						0.8			23.3	14.6						26810	20944	23054
	20.7			13.8												26734	21026	23579

X (SEE BACK OF CARD FOR PLAT OF SECTION)

TOWNSHIP 1 N, RANGE 3 W, W. M. Card # 2 SECTION 9

NE				NW				SW				SE				Application Number	Permit Number	Certificate Number
NE	NW	SW	SE	NE	NW	SW	SE	NE	NW	SW	SE	NE	NW	SW	SE			
TOTAL ACREAGE IN SUBDIVISION AS SHOWN ON GOVERNMENT PLAT																		
										0.6						26786	21044	45839 ~~23242~~
						~~0.5~~	~~2~~									~~Trs. Sp. Or. Vol. 7 Page 554~~		
										~~2~~	~~0.5~~					~~Trs. Sp. Or. Vol. 7 Page 554~~		
							4.5				0.5					28157	22437	22548
	6.7	18.3		4.2			10.8									40795	30793	36572
				~~2~~	~~2~~	0.8	0.7	5.4	6.8	12.0	5.7					V-16	V7.P.554	33036
				3.6	2.7											44823	33538	38911
	RES			RES			RES									R-45085	R-5304	38913
6.2			10.0													45164	33735	38914
	6.7	18.3		4.2			10.8									Supplemental 45169	33735	38914
		~~Res~~					~~Res~~									~~R-49065~~		
~~14.5~~		~~16.5~~	~~24.5~~				~~3.8~~	~~1.6~~					~~14.3~~			~~49066~~		

(SEE BACK OF CARD FOR PLAT OF SECTION)

TOWNSHIP 1N RANGE 3W W. M. #1 SECTION 8

NE				NW				SW				SE				Application Number	Permit Number	Certificate Number
NE	NW	SW	SE	NE	NW	SW	SE	NE	NW	SW	SE	NE	NW	SW	SE			
	DLC 55				DLC 55				DLC 55				DLC 55	DLC 55				
TOTAL ACREAGE IN SUBDIVISION AS SHOWN ON GOVERNMENT PLAT																		
10 1/2	8 8/9	11 1/2	19 4/9													24511	19304	22757
											2 4/9			12 3/9		25107	19758	22765
												3 6/9			3 4/9	26810	20944	23054
						6			3							GR-2148	GR-3060	
						Res										R-44280	R-5120	38909
				0 7/9	4 5/9	30	5 2/9									44281	33074	38910
																44291	Supplemental 32798	2
23 2/9	28 2/9			13 2/9												38447	35792	
											Res					R-51375	R-6233	45711
								5 7/9	7 5/9	30	10 2/9					51376	38872	45712
									Municipal							48359	37837	104
3 3/9															Prime	53265	39609	53973

(SEE BACK OF CARD FOR PLAT OF SECTION)

TOWNSHIP 1N RANGE 3W W. M. #2 SECTION 8

NE				NW				SW				SE				Application Number	Permit Number	Certificate Number
NE	NW	SW	SE	NE	NW	SW	SE	NE	NW	SW	SE	NE	NW	SW	SE			
ACREAGE IN LOT OR LEGAL SUBDIVISION AS SHOWN ON GOVERNMENT PLAT. IF OTHER THAN 40 ACRES																		
					Municipal											54203	40615	104
		7 53/69	9 69													69790		2
		7 53/69	9 69	Out												T-6183	(C22757)	
26 2/9																69623	Dreshaun	

TOWNSHIP 1N, RANGE 3W, W. M. Card No. 1 SECTION 4

NE				NW				SW				SE				Application Number	Permit Number	Certificate Number
NE	NW	SW	SE	NE	NW	SW	SE	NE	NW	SW	SE	NE	NW	SW	SE			
DLC 76	DLC 37		DLC 76 LOT 1	DLC 76	DLC 37 LOT 3				DLC 37	DLC 55 LOT 4 LOT 5		DLC 38 DLC 41 LOT 2	DLC 37	DLC 41				
TOTAL ACREAGE IN SUBDIVISION AS SHOWN ON GOVERNMENT PLAT																		
	2.6 ~~1.5~~	8.6 ~~10~~		5 ~~4~~			3.8 ~~4.5~~									17018	12764	13505
											8.6			36.2		17703	13404	19820
												5.4			34.3	17704	13405	19999
		4.9 ~~7.0~~	2.6 ~~3~~					3		0.5 ~~3.2~~	3.8 ~~0.5~~	7.6 ~~8~~	24.4 ~~29~~	1.5 ~~3~~		18066	13732	15406
9.8 ~~7~~	6.2 ~~4~~															18171	13879	20586
												~~0.1~~	2.4 ~~3~~		6.0 ~~4.5~~	22062	17410	19862
24.0																23342	18446	20588
4.8																29312	23084	26151
			~~15.9~~									~~3.4~~				~~30584~~	~~24088~~	~~28624~~
												10.2				37924	28245	33217
																~~41925~~	~~31383~~	2
		12.0	4.0					6.8			10.4		12.0			44823	33538	38911

(SEE BACK OF CARD FOR PLAT OF SECTION)

TOWNSHIP 1N RANGE 3W W. M. Card No. 2 SECTION 4

NE				NW				SW				SE				Application Number	Permit Number	Certificate Number
NE	NW	SW	SE	NE	NW	SW	SE	NE	NW	SW	SE	NE	NW	SW	SE			
ACREAGE IN LOT OR LEGAL SUBDIVISION AS SHOWN ON GOVERNMENT PLAT, IF OTHER THAN 40 ACRES																		
	21.6			20.6	1.7											46131	34502	44797 2
		0.2				1.9	7.4	30.1	24.5	24.8	10.4		0.1			48098	36121	43876
					2.0	34.2			0.2							38447	35792	
0.1			19.0								6.0	19.0	1.2	37.0	43.2	Supplemental 38447	35792	
			2.8									5.2				49948	37567	44670
												Res				R-52070	R-6109	46642
																~~52071~~	~~37735~~	
			1.9									11				Supplemental 52071	37735	46643
			16.4									2.1				30584	24088	41763
← Municipal →																48359	37837	104
										1.7						53255	39609	53973
Municipal																54203	40615	104
		Res														R58141	R8482	
	water fowl			water fowl			water fowl									58142	46940	

0.57 1.55 11.96 10.19 0.91

69623 Dexham
69623 Dexham

TOWNSHIP 1N RANGE 3W W. M. SECTION 19

N E				N W				S W				S E				Application Number	Permit Number	Certificate Number
NE	NW	SW	SE	NE	NW	SW	SE	NE	NW	SW	SE	NE	NW	SW	SE			
ACREAGE IN LOT OR LEGAL SUBDIVISION AS SHOWN ON GOVERNMENT PLAT. IF OTHER THAN 40 ACRES																		
	6.1			1.2												40466	30266	37872
					7.2											42970	32102	38603
	6.1			1.2												G-5496 Supplemental	G-5396	47442
				5.8	8.4											48893	36747	47216
				10.2	3.4	0.2	14.8	31.2	38.1	39.5	34.2	9.2	2.3	39.2	16.2	38447	35092	
					6.1											38447 Supplemental	35792	
																48357	37837	
0.4																G-7064	G-6543	57619
																54203	40615	
								3.56			0.32	9.4	12.2	1.8	15.2	69623	Vandyke	Combined 38447
								1.42	25.6	20.45	3.14					69623	Crop	Combined 38447
					5.30	36.40	2.25	0.41	4.23							69623	Vandyke	38447

TOWNSHIP 1N, RANGE 4W, W. M. SECTION 24

NE				NW				SW				SE				Application Number	Permit Number	Certificate Number
NE	NW	SW	SE	NE	NW	SW	SE	NE	NW	SW	SE	NE	NW	SW	SE			
DLC 38	DLC 54		DLC 38	DLC 54 Lot 1		DLC 54 – DLC 53 – Lot 3	DLC 54 – DLC 53 – Lot 2	DLC 53				DLC 38	DLC 54 – DLC 53		DLC 38			
TOTAL ACREAGE IN SUBDIVISION AS SHOWN ON GOVERNMENT PLAT																		
	2			1 2/3												17730	13397	13754
				Res												R37022	R-2647	3321
				14.0	13.7	0.8	1.0									37023	27512	33215
										Dom (4)	Dom					38005	28432	32241
					11.8											37980	28373	34821
					11.8											Suppl. 41533	30844	Supp. 38601
6.1																42970	32102	38605
						1.3										42988	32118	38764
34.5	36.0	40.0	40.9	18.0	2.0	9.1	38.0	40.0	22.0	13.0	32.0	40.9	39.1	40.2	40.2	38447	35792	
3.3				14.0	10.0	6.0	1.0									Supplemental 38447	35792	
						Municipal										48359	37837	
						Municipal										54203	40615	104

(SEE BACK OF CARD FOR PLAT OF SECTION)

2.35 1.13 17.69 18.39

69623 crop contact 38447

69623 Kandyke 38447

TOWNSHIP 1 N RANGE 4 W W. M. SECTION 25

NE				NW				SW				SE				Application Number	Permit Number	Certificate Number
NE	NW	SW	SE	NE	NW	SW	SE	NE	NW	SW	SE	NE	NW	SW	SE			
DLC 58	DLC 40 DLC 57 DLC 54			DLC 53		DLC 40										TOTAL ACREAGE IN SUBDIVISION AS SHOWN ON GOVERNMENT PLAT		
												Mun	Mun	Mun	Mun	22251	17549	
										Dom 0.25	Dom 7					22791	18116	20030
~~3~~	0.2 ~~7~~	4.8 ~~3~~	6.0 ~~4~~													23923	18900	20114
34.0	7.0	21.7	22.1			2.1	23.0	5.0	3.0			12.3	16.0	3.0	20.0	38447	35792	
			6.0													38447 Supplemental	35792	
																48359	37837	
						Municipal										54203	40615	104
						Municipal										51643	41423	
						MUNICIPAL										69637		
8.6	1.0															69623	Crop	

(SEE BACK OF CARD FOR PLAT OF SECTION)

TOWNSHIP 1 N RANGE 3 W W. M. SECTION 30

NE				NW				SW				SE				Application Number	Permit Number	Certificate Number
NE	NW	SW	SE	NE	NW	SW	SE	NE	NW	SW	SE	NE	NW	SW	SE			
DLC 51 DLC 77 DLC 52 DLC 58	DLC 52 DLC 58	DLC 58	DLC 51 DLC 77	— DLC 58	DLC 52	71	DLC 63	DLC 71 DLC 51	DLC 71	59	DLC 63	DLC 77	DLC 03		DLC 77			
TOTAL ACREAGE IN SUBDIVISION AS SHOWN ON GOVERNMENT PLAT																		
										Mun	Mun					22251	17549	
					2 3/4		1 6/									23923	18900	20114
25.0	38.3	26.0	35.0	23.0	30.2	5.0	8.3					33.0			16.0	38447	35792	
					2.3	1.6										38447	35792	Supplemental
																48359	37837	
						Municipal										54203	40615	104
						Municipal										51643	46423	
					Municipal											69637		
11 82			16 73													69623	Heinack	conflict 38447
															0 2	69623	Coussens	38447
	14 88	23 22	16 63				83									69623	Vandyke	38447

(SEE BACK OF CARD FOR PLAT OF SECTION)

TOWNSHIP 1 N RANGE 3 W W. M. SECTION 29

NE				NW				SW				SE				Application Number	Permit Number	Certificate Number
NE	NW	SW	SE	NE	NW	SW	SE	NE	NW	SW	SE	NE	NW	SW	SE			
ACREAGE IN LOT OR LEGAL SUBDIVISION AS SHOWN ON GOVERNMENT PLAT, IF OTHER THAN 40 ACRES																		
											1 6/			1 9/		30259	23657	26783
											1 6/			1 9/		31344	24699	Supplemental 26785
										4 7/						32975	26077	31248
6 8/																38707	28823	35181
										11 7/	8 2/					G-3603	G-3390	35686
										14 5/	8 2/			1 7/		G-4055	Supplemental G-3803	44785
				12.5	14.3	1.2		10.2	34.3	14.0				4.0	14.0	38447	35792	
										14.2	6.2					38447	Supplemental 35792	
					Municipal											48359	37837	104
11 8/	13 9/															53788	40387	54206
					Municipal											54203	40615	104
				6 83	5 42											69623	Heinack	conflict 38447
					7 45	3 12										69623	Dreyer	04

TOWNSHIP 1 N RANGE 3 W W. M. Card #1 SECTION 20

NE				NW				SW				SE				Application Number	Permit Number	Certificate Number
NE	NW	SW	SE	NE	NW	SW	SE	NE	NW	SW	SE	NE	NW	SW	SE			
Lot 1	DLC 53		Lot 2	DLC		51						Lot 3			Lot 4			
DLC		51		DLC	53			DLC		51		DLC		51	DLC 79			
TOTAL ACREAGE IN SUBDIVISION AS SHOWN ON GOVERNMENT PLAT																		
				14.5 ~~18~~												19844	15462	1669
38.8 ~~40~~			7.1 ~~6~~													20140	15699	2340
				0.5	70.6 ~~72~~											~~22279~~	~~17570~~	~~1985~~
															21.3	38707	28823	3518
				0.3	9.9											Supplemental 47354	34964	38916
								13.1	25.0	25.3	6.0	22.0	21.0	18.0	6.2	38447	35792	
38.0			7.0													Supplemental 38447	35792	
			Res													R-50372	R-6147	4570
0.6	9.1	30.5	3.2	6.2			21.1	2.0					0.5			50373	38022	4571
0.6	9.1	30.5	3.2	6.2			21.1	2.0					0.5			G-6096	G-5777	Supp'l 5444
				0.5	10.5											T-2424	V.20p366	4216
← Municipal →																48359	37837	10

(SEE BACK OF CARD FOR PLAT OF SECTION)

TOWNSHIP 1N RANGE 3W W. M. Card #2 SECTION 20

NE				NW				SW				SE				Application Number	Permit Number	Certificate Number
NE	NW	SW	SE	NE	NW	SW	SE	NE	NW	SW	SE	NE	NW	SW	SE			
ACREAGE IN LOT OR LEGAL SUBDIVISION AS SHOWN ON GOVERNMENT PLAT, IF OTHER THAN 40 ACRES																		
					1.6											G-7064	G-6543	57619
														Res.		R-53729	R-6433	54205
														8.9	0.8	53788	40387	54206
Municipal																54203	40615	104
									0.16	3.41						19623	vaudyke	04

TOWNSHIP 1 N RANGE 3 W W. M. SECTION 28

NE				NW				SW				SE						
NE	NW	SW	SE	NE	NW	SW	SE	NE	NW	SW	SE	NE	NW	SW	SE	APPLICATION NUMBER	PERMIT NUMBER	CERTIFICATE NUMBER
DLC 64 DLC 65 DLC 50	DLC 64 DLC 65	DLC 64 DLC 65	DLC 65	DLC 64	DLC 64	DLC 64 DLC 63 DLC 65	DLC 64 DLC 65	DLC 62 DLC 65	DLC 63 DLC 65	DLC 63	DLC 63 DLC 65	— DLC 65 —						
TOTAL ACREAGE IN SUBDIVISION AS SHOWN ON GOVERNMENT PLAT																		
5.8 ~~10~~	16.7 ~~19~~															22359	17628	19858
				20.6 ~~22~~	33.7 ~~34~~	35.6 ~~35~~	32 ~~3~~									23117	18220	37647 ~~20040~~
16.9	4.4	18.7	14.0									4.6	5.8			26621	20846	23049
	~~12.0~~			~~11.0~~												38929	28971	
	11.0			8.2												F-67	V17p87 V16p514	34959
				2.6												38929 F-68	28971 V16p516	34851
				20.6	33.7	35.6	3.7									L-96	Y.18, P.62	
															Res	R-50779	R6123	47221
								5.1			10.6	5	13	31.4	25.2	50780	37834	47222
← Municipal →																48559	37837	104
Municipal																54203	40615	104
			1.61													59823	45566	

(SEE BACK OF CARD FOR PLAT OF SECTION)

1.25 2.52 20.6 16.9 14.92 18.89 5.86

69623 Peters O.K.

7.78 4.22

Vandykie

TOWNSHIP 15, RANGE 4W, W. M. CARD #1 SECTION 26

NE				NW				SW				SE				Application Number	Permit Number	Certificate Number
NE	NW	SW	SE	NE	NW	SW	SE	NE	NW	SW	SE	NE	NW	SW	SE			
DLC 45 Lot 1	DLC 46		Lot 1	DLC 45	DLC 46			DLC 46		DLC 49		Lot 2	DLC 46	DLC 46	DLC 49 Lot 3			
TOTAL ACREAGE IN SUBDIVISION AS SHOWN ON GOVERNMENT PLAT																		
				Pond												13629	9792	9868
			6.35 40									0.64				20440	15960	16893
8.5		11.4	24.8	11.4	10.3	2.3	8.8					29.0	18.6	15.4	26.7	21256	16658	17091
			7.8									6.9				29903	23546	28623
				[illegible]												13681	10408	23540
												0.3		2.7	14.3	34611	27187	32497
		12.6			0.6	28.4	27.4	11.2	6.8				1.2			34725	27266	34944
											3.1					32265	25451	28629
							Mun									32421	32139	
	14.0			22.0	6.0			28.2	8.0	9.2	32.0	6.0	12.0	8.0	4.1	38447	35792	
					2.0	25.2	27.3	11.2	6.0		3.1	0.2	3.0	4.0	12.0	38447 Supplemental	35792	
						Municipal										51643	46423	

(SEE BACK OF CARD FOR PLAT OF SECTION)

TOWNSHIP 15 RANGE 4W W. M. CARD #2 SECTION 26

NE				NW				SW				SE				Application Number	Permit Number	Certificate Number
NE	NW	SW	SE	NE	NW	SW	SE	NE	NW	SW	SE	NE	NW	SW	SE			
ACREAGE IN LOT OR LEGAL SUBDIVISION AS SHOWN ON GOVERNMENT PLAT. IF OTHER THAN 40 ACRES																		
				Municipal												69637		
8.7																69623 Hutchinson		04

SP°25621-000

TOWNSHIP 1 S, RANGE 4 W, W. M. Card No. 1 SECTION 23

NE				NW				SW				SE				Application Number	Permit Number	Certificate Number
NE	NW	SW	SE	NE	NW	SW	SE	NE	NW	SW	SE	NE	NW	SW	SE			
	DLC 45				DLC 45				DLC 45				DLC 45					
DLC 42																		
Lot 1	Lot 3		Lot 2	Lot 4	Lot 5	Lot 6			Lot 7									
TOTAL ACREAGE IN SUBDIVISION AS SHOWN ON GOVERNMENT PLAT																		
										Pond	Pond					13629	9792	9868
		Dom														12891	9258	8472
				Dom												10945	7475	CANCELLED
							Dom									15978	11832	CANCELLED
		5					5											
												4¹				22553	18292	29915
												6⁰	0³			28528	22505	28617
[illegible]	[illegible]	[illegible]	[illegible]					[illegible]	[illegible]	[illegible]	[illegible]					13681	10408	23540
													Res			R-34166	R-2512	31648
													10⁰			34167	26995	31649
						Dom										38285	28519	33218
		1⁶											4⁴			38352	28584	31527
		1⁶						2⁵					25⁶	1⁸		39582	29418	CANCELED

(SEE BACK OF CARD FOR PLAT OF SECTION)

TOWNSHIP 1 S RANGE 4 W W. M. Card No 2 SECTION 23

NE				NW				SW				SE				Application Number	Permit Number	Certificate Number
NE	NW	SW	SE	NE	NW	SW	SE	NE	NW	SW	SE	NE	NW	SW	SE			
ACREAGE IN LOT OR LEGAL SUBDIVISION AS SHOWN ON GOVERNMENT PLAT, IF OTHER THAN 40 ACRES																		
													Res			R-39581	R-3956	CANCELED
		2²					0¹									40182	29950	36447
							1⁰									42545	31797	43703
		4⁹					2³						1³			42787	Supplemental	WITHDRAWN
								Mun								32421	32139	
						0¹	0²³									46850	35032	43722
26⁰												4³	6⁰	33⁰		38447	35792	
										Res						R54353	R-6493	
										3³						54354	40689	
								Municipal								51643	46423	
		4⁴⁸ contain nutty					1⁰									65194	47890	
		Res														R-66011	R-8897	
0¹																51100	37788	53969
								MUNICIPAL								69637		

6.9⁴ 21⁸⁵ 69623 Hutchinson OK

TOWNSHIP 1 S. RANGE 3 W. W. M. CARD #1 SECTION 15

NE				NW				SW				SE				Application Number	Permit Number	Certificate Number
NE	NW	SW	SE	NE	NW	SW	SE	NE	NW	SW	SE	NE	NW	SW	SE			
								7	9							11665	8500	9715
								33	24	05 ~~24~~	05	No Cert.				18117	13770	19956
								7								Supplemental 18117	13770	19956
17°			5⁴													24866	19566	23294
Res																R-26962	R-1356	23292
17°			5⁴													Supplemental 27420	21306	23293
										23⁶	39⁴					27 337	21 527	23358
									Res.	Res.						R-27 380	R-1389	23357
				28°	12⁴											34975	27429	35604
			21°	11⁹	8°	8°	13°					40°				38447	35792	
				28°	12³											Supplemental 38447	35792	
← Municipal →																48359	37837	104
Municipal →																54203	40615	104

TOWNSHIP 1 S. RANGE 3 W. W. M. CARD #2 SECTION 15

NE				NW				SW				SE				Application Number	Permit Number	Certificate Number
NE	NW	SW	SE	NE	NW	SW	SE	NE	NW	SW	SE	NE	NW	SW	SE			
ACREAGE IN LOT OR LEGAL SUBDIVISION AS SHOWN ON GOVERNMENT PLAT. IF OTHER THAN 40 ACRES																		
		Res														R-56841	R-7342	59023
		10⁴														56842	43076	59024
			17⁵									39⁰⁹	17⁶			69623	moeller	conflict 38447
													5⁴				Simantel	OK

SP*35621-690

TOWNSHIP 1 S . RANGE 3 W . W.M. SECTION 14

NE				NW				SW				SE				APPLICATION NUMBER	PERMIT NUMBER	CERTIFICATE NUMBER
NE	NW	SW	SE	NE	NW	SW	SE	NE	NW	SW	SE	NE	NW	SW	SE			
TOTAL ACREAGE IN SUBDIVISION AS SHOWN ON GOVERNMENT PLAT																		
6.0	30.8	26.2	8.2	3.8			3.8									25580	20078	20146
8	1.9		16.4	34.9			34.5									28004	22039	26738
			1.54									5.[illegible]			5.69	41788	31283	CANCELLED
			1.3	1.1				38.0	40.0	12.3	29.2			1.3	11.0	38447	35792	
	30.2	26.3	24.6	37.9			37.5									Supplemental 38447	35792	
9.1	3.5															63387	46950	3
												7.33	0.33	4.24	14.10	69623	Gilbert	OK
								36.10	38.33							69623	Moeller	conflict 3[illegible]

(SEE BACK OF CARD FOR PLAT OF SECTION)

TOWNSHIP 1N RANGE 4W W. M. SECTION 33

N E				N W				S W				S E				Application Number	Permit Number	Certificate Number
NE	NW	SW	SE	NE	NW	SW	SE	NE	NW	SW	SE	NE	NW	SW	SE			
ACREAGE IN LOT OR LEGAL SUBDIVISION AS SHOWN ON GOVERNMENT PLAT. IF OTHER THAN 40 ACRES																		
3																~~50484~~	~~38125~~	
																48359	37837	
							Municipal									54203	40615	104
167	209															69623	Duyck	04

TOWNSHIP 1N RANGE 4W W. M. Card No. 3 SECTION 14

NE				NW				SW				SE				Application Number	Permit Number	Certificate Number
NE	NW	SW	SE	NE	NW	SW	SE	NE	NW	SW	SE	NE	NW	SW	SE			
ACREAGE IN LOT OR LEGAL SUBDIVISION AS SHOWN ON GOVERNMENT PLAT, IF OTHER THAN 40 ACRES																		
									3^{8}	1^{5}						G-4535	G-4270	40602
					9^{5}	9^{9}			9^{1}							Supplemental G-4535	G-4270	40602
		11^{3}					7^{7}	3^{3}					5^{6}			G-4855	G-4571	42048
26^{1}	28^{9}	24^{0}	26^{0}	34^{8}			17^{1}									Supplemental G-4855	G-4571	42048
	3^{0}		3^{0}		5^{0}	6^{0}	1^{0}	9^{2}	2^{0}				15^{3}	7^{0}	31^{0}	38447	35792	
40^{4}	27^{1}	25^{0}	34^{4}	34^{8}	9^{5}	9^{7}	18^{0}	26^{0}	11^{0}		6^{0}	1^{4}	8^{0}	4^{0}	2^{3}	Supplemental 38447	35792	
								8^{3}				6^{1}	Fish Cut 19^{2}	Fish Cut		G-5440	G-5005	43524
								6^{4}			2^{1}		7^{2}	3^{2}		Supplemental G-5440	G-5005	43524
													RES.	RES.		R-48128	G-5852	40496
						Res										R-49239	R 5991	47028
					5^{7}	11^{55}			6^{9}							49240	36903	47029
					5^{7}	11^{55}			6^{9}							Supplemental G-5793	G 5558	47027
					Res											R-52565	R-6355	47030
					5^{7}	11^{55}			6^{9}							Supplemental 52566	39605	47031

TOWNSHIP 1N RANGE 4W W. M. Card #4 SECTION 14

NE				NW				SW				SE				Application Number	Permit Number	Certificate Number
NE	NW	SW	SE	NE	NW	SW	SE	NE	NW	SW	SE	NE	NW	SW	SE			
ACREAGE IN LOT OR LEGAL SUBDIVISION AS SHOWN ON GOVERNMENT PLAT, IF OTHER THAN 40 ACRES																		
			8^{4}									1^{4}				Supplemental 50980	37734	46641
																48359	37837	
																54203	40615	
14^{6}	3^{8}															56463	42497	54215
		1^{1}	3^{5}									2^{5}	0^{5}			G-8871	G8221	51834
									Dom Lg ① Dom							58102	43715	53980
																58193	44144	58707
	1^{5}															69623	Landauer	OK

TOWNSHIP 1 N, RANGE 4 W, W. M. Card #1 SECTION 14

NE				NW				SW				SE				Application Number	Permit Number	Certificate Number
NE	NW	SW	SE	NE	NW	SW	SE	NE	NW	SW	SE	NE	NW	SW	SE			
-DLC 52- LOT 1	LOT 2				-DLC 51- LOT 3	LOT 4			DLC 51 LOT 5									
TOTAL ACREAGE IN SUBDIVISION AS SHOWN ON GOVERNMENT PLAT																		
										05						9288	6111	5342
146 45	38 44																18764	13858	20001
			84									14				25050	19732	20133
					95	99			91							25509	20040	22026
													Res	Res		R-30727	R-1867	28507
								64			21		71	32		30728	24218	28506
13	01	19	260													31460	24773	28513
														14		G818	G-740	26047
															23	26106	20576	23037
✓	✓	✓		✓			✓								✓			
248	268	224		102			82									33388	26382	31923
											28			52		G-1570	G 1451	28496
	Res	Res		Res												R-38709	R-3264	35051

(SEE BACK OF CARD FOR PLAT OF SECTION)

TOWNSHIP 1N, RANGE 4W, W. M. Card #2 SECTION 14

NE				NW				SW				SE				Application Number	Permit Number	Certificate Number
NE	NW	SW	SE	NE	NW	SW	SE	NE	NW	SW	SE	NE	NW	SW	SE			
ACREAGE IN LOT OR LEGAL SUBDIVISION AS SHOWN ON GOVERNMENT PLAT, IF OTHER THAN 40 ACRES																		
261	268	240	260	102		81										38710 -Supl-	28825	35052
	21			246		90										38710	28825	35052
								RES								R-39139	R-3876	36564
								195			90					39140	29183	36567
													Res	Res		R-39585	R-3952	37645 36053
								64			21		72	32		39586 -Supplemental-	29420	37646 35054
								RES								R-41450	R-4669	36565
								195			90					41716 SUPPL.	30964	36568
							RES									R-42249	R-4852	42050
261	269	240	260	312			178									42250	31937	42051
								RES								R-44064	R-5060	36566
								195			90					44065	Supplemental 32951	36569
								195			90					G-4077	Supplemental G-3833	36563
THIS							CANCELLED									45071	Supplemental 33680	

4

TOWNSHIP 1 S, RANGE 4 W, W. M. Card #1 SECTION 3

NE				NW				SW				SE				Application Number	Permit Number	Certificate Number
NE	NW	SW	SE	NE	NW	SW	SE	NE	NW	SW	SE	NE	NW	SW	SE			
	DLC 38			DLC 38			DLC 38	DLC 38					DLC 38					
				Lot 1			Lot 2	Lot 3						DLC 39				
TOTAL ACREAGE IN SUBDIVISION AS SHOWN ON GOVERNMENT PLAT																		
39.80	39.92			40.05	40.18													
1																9894	6555	7454
						x Dom										15761	11617	11431
~~7~~																~~18046~~	~~13714~~	CANCELLED
				Dom ~~0.25~~	~~0.75~~											T-3729 23630	18630	~~21468~~
								Dom								24033	18947	20109
				Dom												27562	21706	27596
				6.1												29383	23239	27598
	2.0															GR-1954	GR-4102	1
								Dom (1)								43982	32881	36355
											~~Dom~~ (4)					~~48198~~	~~35511~~	CANCELED
35.2			7.0										13.0			38447	35792	
1.0																Supplemental 38447	35792	

(SEE BACK OF CARD FOR PLAT OF SECTION)

TOWNSHIP 1 S RANGE 4 W W. M. Card #2 SECTION 3

NE				NW				SW				SE				Application Number	Permit Number	Certificate Number
NE	NW	SW	SE	NE	NW	SW	SE	NE	NW	SW	SE	NE	NW	SW	SE			
ACREAGE IN LOT OR LEGAL SUBDIVISION AS SHOWN ON GOVERNMENT PLAT, IF OTHER THAN 40 ACRES																		
										~~Dom (1)~~						~~52622~~	~~37773~~	CANCELED
										Dom (1)						51781	39011	47872
																48359	37837	
								Dom (1)								52388	39412	47225
						Municipal										54203	40615	104
				-0.25	-0.75 +Dom											T3729	(C21468)	
				Dom												T-3729	C 21468	45123
															7.7	64769		
		4.70					3.03	0.34					11.31			69623 smith OK		

TOWNSHIP 15 RANGE 3W W. M. SECTION 23

NE				NW				SW				SE				ACREAGE IN LOT OR LEGAL SUBDIVISION AS SHOWN ON GOVERNMENT PLAT, IF OTHER THAN 40 ACRES	APPLICATION NUMBER	PERMIT NUMBER	CERTIFICATE NUMBER
NE	NW	SW	SE	NE	NW	SW	SE	NE	NW	SW	SE	NE	NW	SW	SE				
40																	~~41788~~	~~31283~~	CANCELLED
36.40	40.00	6.14	14.59	39.53	40.00	6.00	5.49										38447	35792	
		32.07	12.59				3.49										69623	Behrman	OK

TOWNSHIP 1 N RANGE 3 W W. M. SECTION 6

N E				N W				S W				S E				Application Number	Permit Number	Certificate Number
NE	NW	SW	SE	NE	NW	SW	SE	NE	NW	SW	SE	NE	NW	SW	SE			
										Res						R 29603	R 1834	IN 3W G, 7, 18 IN 4W 1, 12
													36 18			~~31253~~	~~24614~~	CANCELLED
				Cancelled - sp. or Rec. Vol. 39 P. 132									24 17	8		~~32802~~	~~25877~~	~~29919~~
				Cancelled - sp. or Rec. Vol. 39 P. 133									16	1 5	6	~~40923~~	~~30498~~	~~35183~~
				Cancelled - sp. or Rec. Vol. 39 P. 134									Res	Res		~~R42199~~	~~R-4803~~	~~35184~~
				Cancelled - sp. or Rec. Vol. 39 P. 135									18 5	18 4		~~42189~~ Supplemental	~~31680~~	~~35185~~
3	34	24	2				11			11	11					38447	35792	
						Municipal										48359	37837	104
						Municipal										54203	40615	104
		18 5					18 52									69623	Duyck conflict 38 447	

Duyck conflict 38447

TOWNSHIP 1 N, RANGE 3 W, W. M. SECTION 22

NE				NW				SW				SE				Application Number	Permit Number	Certificate Number
NE	NW	SW	SE	NE	NW	SW	SE	NE	NW	SW	SE	NE	NW	SW	SE			
DLC 78 Lot 1		DLC 78 DLC 54 Lot 2		DLC 54 Lot 6			Lot 3	DLC 54				DLC 78 Lot 4		DLC 54 Lot 5	DLC 50			
TOTAL ACREAGE IN SUBDIVISION AS SHOWN ON GOVERNMENT PLAT																		
									15	20						18233	19894	~~CANCELLED~~
									4 1/4							17733	13399	15065
		2 6/10					2 3/10	8 6/10			3 2/10			10 0/10	3 2/10	31342	24698	26877
							15	18			17					GR-1730	GR 1679	
									11 0/10	18 0/10						37939	28300	34946
					3 2/10	14 4/10			1 0/10							~~18288~~	36239	~~45120~~
							Municipal									48859	37837	104
							Municipal									54203	40615	104
2 96/100	10 5/10															69623		
		15 34/100	1 04/100				6 76/100	7 55/100			7 88/100			19 69/100	8 78/100	69623		
															0 2/10	2 34/100	69623	
															2 36/100	69623	Coussons	

(SEE BACK OF CARD FOR PLAT OF SECTION)

T. IN. R. 3 W.W.M.

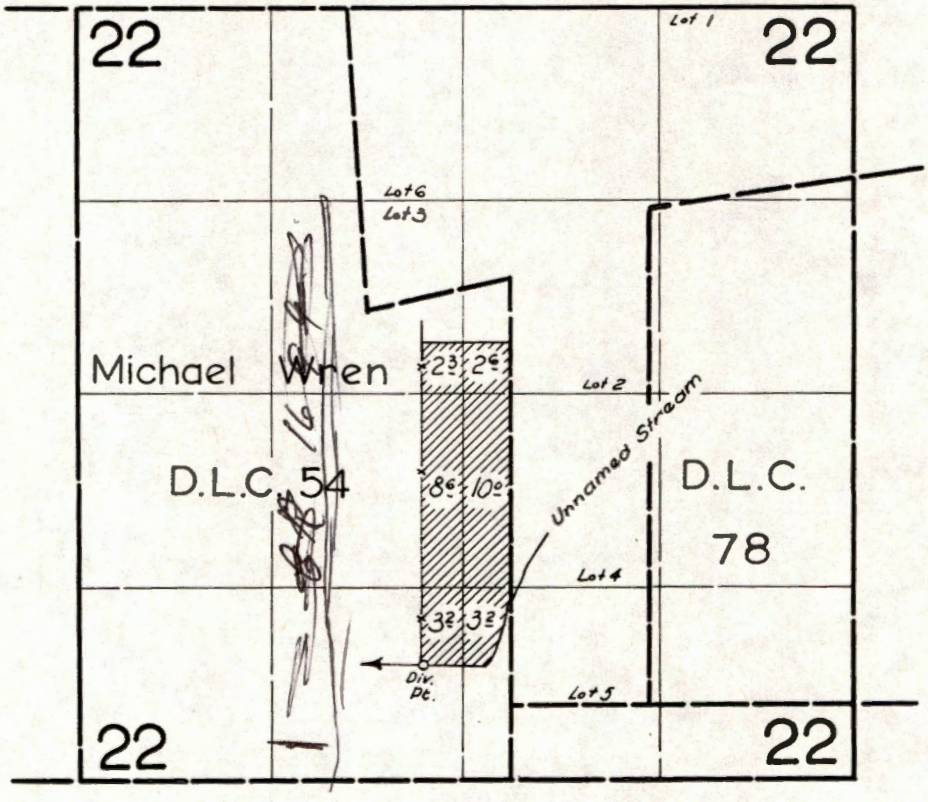

FINAL PROOF SURVEY

UNDER

Application No. 31342 Permit No. 24698

IN NAME OF

A. F. & FRANCES W. DELPLANCHE

Surveyed 26 May 1959, by R H Jackson

DFR-2D-171

TOWNSHIP 1N RANGE 3W W. M. #1 SECTION 15

NE				NW				SW				SE				Application Number	Permit Number	Certificate Number
NE	NW	SW	SE	NE	NW	SW	SE	NE	NW	SW	SE	NE	NW	SW	SE			
Acreage in lot or legal subdivision as shown on government plat. If other than 40 acres																		
												6.6	2	5.4	3.1	GR-1297	GR-1254	OK
				14.5												GR-1694	GR-1644	
					3.1	4.9										GR-3581	GR-3290	2
					3.1	4.9										GR-3582	GR-3291	2
					3.1	4.9										GR-3583	GR-3292	2
		9.0	6.6									3.1	8.5			GR-3707	GR-3391	1
		9.0	6.0									3.1	8.5			GR-4252	GR-3784	1
			16.2									2.5				GR-4253	GR-3785	2
								0.75								GR-2799	GR-3910	1
										Res.	Res.					P-42706	R-4858	38604
								6.6	4.0	24.8	0.1					42707	31946	38605
									Ind.							G-5312	G-5043	45448
					3.2	4.3										38447	Supplemental 35792	
						MUNICIPAL										48359	37837	104

TOWNSHIP 1N RANGE 3W W. M. #2 SECTION 15

NE				NW				SW				SE				Application Number	Permit Number	Certificate Number
NE	NW	SW	SE	NE	NW	SW	SE	NE	NW	SW	SE	NE	NW	SW	SE			
Acreage in lot or legal subdivision as shown on government plat. If other than 40 acres																		
								2.1		7.8	14.9					G-7188	G-6619	47972
								6.6	4	24.8	0.1					Supplemental G-7188	G-6619	47972
						MUNICIPAL										54203	40615	104
									IND.							G-7510	G-7247	53981
				Container only 3.2												68406	50166	
				Containers 3.2		3.2										G-11556	G-10656	2
									INDST.							G-11665	G-10786	
														3.4		69623		OK
2.34	0.26															69623		OK

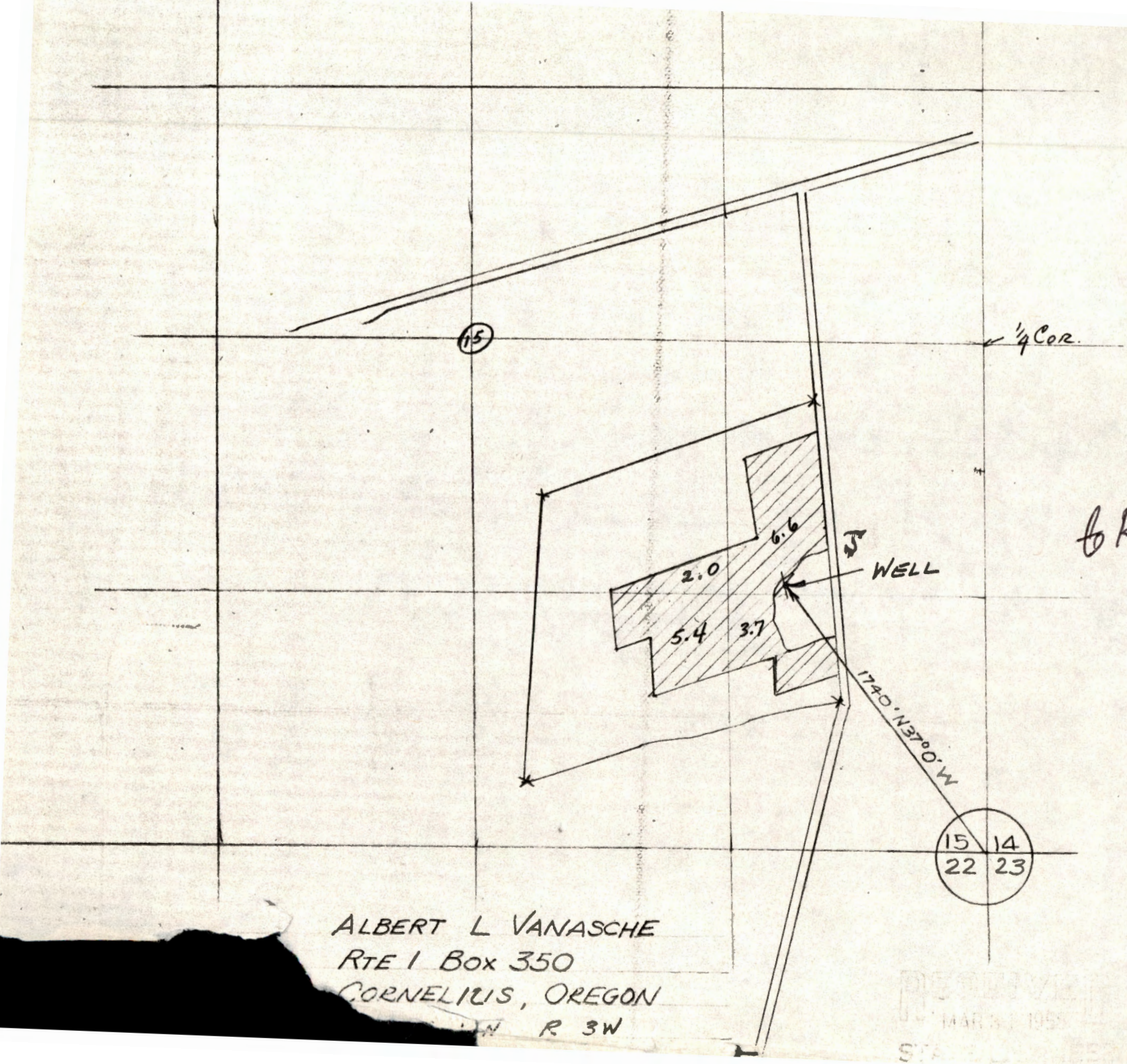

6R 1297

ALBERT L VANASCHE
RTE 1 BOX 350
CORNELIUS, OREGON
[illegible] R 3W

RECEIVED
MAR 3 1 195[illegible]
STA[illegible]

TOWNSHIP 1N RANGE 3W W. M. SECTION 5

NE				NW				SW				SE				Application Number	Permit Number	Certificate Number
NE	NW	SW	SE	NE	NW	SW	SE	NE	NW	SW	SE	NE	NW	SW	SE			
ACREAGE IN LOT OR LEGAL SUBDIVISION AS SHOWN ON GOVERNMENT PLAT, IF OTHER THAN 40 ACRES																		
								Res			Res					R 30150	R 1786	24726
		0.3				1.0	2.0	31.8	20.9		0.1		1.9			30151	23789	24725
														Ind.		FR-2590	GR-2457	1
		5.0	4.0									4.0	7.0			GR-1770	GR-3864	CONFLICT
		5.8					3.3									3611	G-3305	35406
												1.8			2.3	48098	36121	43876
						26.0								2.3	1.3	38447	35792	
						Municipal										48359	37857	104
						Municipal										54203	40615	104
		0.6	5.3									6.4	0.5			69623	DUYCK	
												1.8			5.9	69623 SUPP	NOT ENOUGH PRI	
										23.4	25.7					69623	SPEIRING	

TOWNSHIP 1 N. RANGE 3 W. W. M. SECTION 6

N E				N W				S W				S E				Application Number	Permit Number	Certificate Number
NE	NW	SW	SE	NE	NW	SW	SE	NE	NW	SW	SE	NE	NW	SW	SE			
										Res						R 29603	R 1834	1N 3W G, 7, 18 1N 4W 1, 12
													18			~~31255~~	~~24614~~	CANCELLED
			Cancelled - sp. or Rec. Vol. 39 P. 132										17			~~32802~~	~~25877~~	~~29919~~
			Cancelled - sp. or Rec. Vol. 39 P. 133										16	5	6	~~40923~~	~~30498~~	~~35183~~
			Cancelled - sp. or Rec. Vol. 39 P. 134										Res	Res		~~42199~~	~~R-4803~~ Supplemental	~~35184~~
			Cancelled - sp. or Rec. Vol. 39 P. 135										18	5	18	~~42189~~	~~31680~~	~~35185~~
3	34	24	2				11			11	11					38447	35792	
"					Municipal											~~48359~~	37837	104
"					Municipal											~~54203~~	40615	104
													27	32		69623		

LAND

TOWNSHIP 1N RANGE 3W W.M. SECTION 8

NE				NW				SW				SE				Application Number	Permit Number	Certificate Number
NE	NW	SW	SE	NE	NW	SW	SE	NE	NW	SW	SE	NE	NW	SW	SE			
	DLC 55				DLC 55				DLC 55				DLC 55	DLC 55				
TOTAL ACREAGE IN SUBDIVISION AS SHOWN ON GOVERNMENT PLAT																		
10.1	8.8	11.1	19.4													24511	19304	22757
											2.4			12.3		25107	19758	22765
												3.6			3.4	26910	20944	23054
						6			3							GP-2148	95-3063	
						Res										R-44280	R-5120	38809
				0.7	4.5	30.0	5.0									44281	33074	38910 (CONFLICT)
																44291 Supplemental	32798	2
23.2	28.0			13.0												38447	35792	
											Res					R-51375	R-6233	45711
								5.7	7.5	30	10.9					51376	38872	45712
																48355	73831	
3.3																53255	39609	53973

(SEE BACK OF CARD FOR PLAT OF SECTION)

#2 Res, needs to be CUT OUT

TOWNSHIP 1N RANGE 3W W. M. SECTION 8 OUT

NE				NW				SW				SE				Application Number	Permit Number	Certificate Number
NE	NW	SW	SE	NE	NW	SW	SE	NE	NW	SW	SE	NE	NW	SW	SE			
ACREAGE IN LOT OR LEGAL SUBDIVISION AS SHOWN ON GOVERNMENT PLAT, IF OTHER THAN 40 ACRES																		
					Municipal											54203	40615	104
		7.53 OUT 7.53	9.69 OUT 9.64 IN 1.08													69790		2
												IN 0.89				T-6183	(C-22757)	
				22.85												T-6183	(C-22757)	
					0.5	4.2										69623	DUYK	
																69623 Supp	"	

TOWNSHIP 1N RANGE 3W W. M. SECTION 11

N E				N W				S W				S E				Application Number	Permit Number	Certificate Number
NE	NW	SW	SE	NE	NW	SW	SE	NE	NW	SW	SE	NE	NW	SW	SE			
ACREAGE IN LOT OR LEGAL SUBDIVISION AS SHOWN ON GOVERNMENT PLAT, IF OTHER THAN 40 ACRES																		
2.8	2.8															38447	35792	
						0.11		20.55	18.49	27.54	14.41					69623	CANCELLED	

TOWNSHIP 1N. RANGE 3W. W. M. SECTION 14

NE				NW				SW				SE				Application Number	Permit Number	Certificate Number
NE	NW	SW	SE	NE	NW	SW	SE	NE	NW	SW	SE	NE	NW	SW	SE			
ACREAGE IN LOT OR LEGAL SUBDIVISION AS SHOWN ON GOVERNMENT PLAT, IF OTHER THAN 40 ACRES																		
						11.3										GR-4253	GR-3785	NO MAP
14.8		27.8	31.6				22.5	21.5				40.2	40.3			38447	35792	
				4.42	3.32	2.34										69623	CAWRSE	
					0.35											69623	SALZLEDEL	
							1.1	11.1	13.4							69623	CAWRSE	

TOWNSHIP 1N RANGE 3W W. M. Card No. 1 SECTION 4

NE				NW				SW				SE				Application Number	Permit Number	Certificate Number
NE	NW	SW	SE	NE	NW	SW	SE	NE	NW	SW	SE	NE	NW	SW	SE			
DLC 37 / DLC 76			DLC 76 Lot 1	DLC 37 / DLC 76 Lot 3				DLC 37		DLC 55 / Lot 4	Lot 5	DLC 38 / DLC 41 / Lot 2	DLC 37		DLC 41			
TOTAL ACREAGE IN SUBDIVISION AS SHOWN ON GOVERNMENT PLAT																		
	2.6 ~~1.5~~	8.6x ~~10~~		5' ~~4~~			3.8 ~~4.5~~									17018	12764	13505
											8.6			36.3		17703	13404	19820
												5.4			34.3	17704	13405	19999
		4.9 ~~10~~	2.6x ~~3~~					3		0.5 ~~3.2~~	3.8x 0.5	7.6x ~~8~~	24.4 ~~29~~	1.5x ~~3~~		18066	13732	15406
9.8 ~~7~~	6.7x ~~4~~															18171	13879	20586
												~~0.1~~	2.4 ~~3~~		6.0 ~~4.5~~	22062	17410	19862
24.0																23342	18446	20588
4.8																29312	23084	26151
			~~15.9~~									~~3.4~~				~~30584~~	~~24088~~	~~28624~~
												10.2				37924	28245	33217
																~~41925~~	~~31383~~	2
		12.0	4.0					6.8			10.4		12.0			44823	33538	38911

(SEE BACK OF CARD FOR PLAT OF SECTION)

TOWNSHIP 1N RANGE 3W W. M. Card No. 2 SECTION 4

NE				NW				SW				SE				Application Number	Permit Number	Certificate Number
NE	NW	SW	SE	NE	NW	SW	SE	NE	NW	SW	SE	NE	NW	SW	SE			
ACREAGE IN LOT OR LEGAL SUBDIVISION AS SHOWN ON GOVERNMENT PLAT, IF OTHER THAN 40 ACRES																		
	21.6			20.6	1.7											46131	34502	44797
		0.2				1.9	7.4	30.1	24.5	24.8	10.4		0.1			48098	36121	43876
					2.0	34.2			0.3							~~38447~~	~~35792~~	
0.1			19.0								6.8	19.0	1.2	37.0	43.2	Supplemental ~~38447~~	~~35792~~	
			2.8									5.2				49948	37567	44670
												Res				R-52070	R-6109	46642
																~~52071~~	~~37735~~	
			1.9									11				Supplemental 52071	37735	46643
			16.4									2.1				30584	24088	41763
						Municipal										48359	37837	104
										1.7						~~53255~~	~~39609~~	~~53973~~
						Municipal										54203	40615	104
	Res			Res			Res									R58141	R8482	60492
	wildlife A.H.			wild life			wild life									58142	46940	60493
						1.5			15	1.4						69623	DUYCK	
									11.1	19.5						SUPP 69623		

TOWNSHIP 1N RANGE 3W W. M. #1 SECTION 15

NE NE	NE NW	NE SW	NE SE	NW NE	NW NW	NW SW	NW SE	SW NE	SW NW	SW SW	SW SE	SE NE	SE NW	SE SW	SE SE	Application Number	Permit Number	Certificate Number
Acreage in lot or legal subdivision as shown on government plat, if other than 40 acres																		
												6.0	2	5.4	3.7	GR-1297	GR-1254	NO MAP
				14.5												GR-1694	GR-1644	4
					3.7	4.9										GR-3581	GR-3290	3
					3.7	4.9										GR-3582	GR-3291	2
					3.2	4.8										GR-3583	GR-3292	12
		9.0	6.6									3.7	8.5			~~GR-3707~~	~~GR-3397~~	1
		9.0	6.5									3.7	8.5			~~GR-4252~~	~~GR-3784~~	1
			16.2									2.5				GR-4253	GR-3785	NO MAP
								0.15								~~GR-2749~~	~~GR-3910~~	1
										Res.	Res.					P-42706	R-4858	38604
								6.6	4.0	24.8	0.1					~~42707~~	~~31946~~	38605
									Ind.							G-5312	G-5043 Supplemental	45448
					3.2	4.3										~~38447~~	~~35792~~	
																48359	37837	104

TOWNSHIP 1N RANGE 3W W. M. #2 SECTION 15

NE NE	NE NW	NE SW	NE SE	NW NE	NW NW	NW SW	NW SE	SW NE	SW NW	SW SW	SW SE	SE NE	SE NW	SE SW	SE SE	Application Number	Permit Number	Certificate Number
Acreage in lot or legal subdivision as shown on government plat, if other than 40 acres																		
								2.1		7.8	14.9					~~G-7188~~	~~G-6619~~	~~47972~~
								6.6	4	24.8	0.1					~~G-7188~~ Supplemental	~~G-6619~~	~~47972~~
						Municipal										~~42703~~	40615	104
									IND.							G-7510	G-7247	53981
					Contingent 3.1 3.2											~~68406~~	~~50166~~	
					Contingent 3.2	2.3										~~G-11556~~	~~G-10656~~	2
									IND. ST.							G-11665	G-10786	
			0.11													69623	CAWPSE	
28.12	5.35	3.35	10.2													69623	SALZWEDEL	
								4.16			5.15		2.7	5.16		69623	CAWPSE	
	4.25	11.2		25.11	26.13	5.16	20.17									69623	SALZWEDEL	

TOWNSHIP 1N RANGE 3W W. M. Card No 1 SECTION 18

NE				NW				SW				SE				Application Number	Permit Number	Certificate Number
NE	NW	SW	SE	NE	NW	SW	SE	NE	NW	SW	SE	NE	NW	SW	SE			
									DLC 53	DLC 52			DLC 53					
									LOT 1									
TOTAL ACREAGE IN SUBDIVISION AS SHOWN ON GOVERNMENT PLAT																		
					39.34	39.40			39.46	39.53								
		12	12									1				1277	612	1044
EVERS PRIMARY								33 ~~37~~	15 ~~12~~			~~1~~	17 ~~21~~			17829	13523	14464 PRI
								5.0 ~~4~~	4.0 ~~5~~	9.4 ~~11~~	18.2 ~~15~~		23 ~~13~~	12.2 ~~8~~		18945	14595	17028
		7.2 ~~8~~	7.4 ~~11~~													19857	15436	19839
VANOYKE PRIMARY												17.3 ~~8~~	8.2 ~~22~~		4.5	20055	15621	19844 PRI
3.6 ~~4~~														27612		21407	16759	19859
		13.7 ~~10~~	12.7 ~~20~~													22889	17997	19869
				29.8			39.5									25064	19737	23484
Res.	Res.															R29603	R1834	26477
7.2	17.2															29854	24066	26480
															RES	R-40465	R-4550	37871
											3.5			11.0	3.7	40466	30266	37872

(SEE BACK OF CARD FOR PLAT OF SECTION)

TOWNSHIP 1N RANGE 3W W. M. Card No. 2 SECTION 18

NE				NW				SW				SE				Application Number	Permit Number	Certificate Number
NE	NW	SW	SE	NE	NW	SW	SE	NE	NW	SW	SE	NE	NW	SW	SE			
ACREAGE IN LOT OR LEGAL SUBDIVISION AS SHOWN ON GOVERNMENT PLAT, IF OTHER THAN 40 ACRES																		
			Res													P-42523	R-4828	38898
		4.2	1.5													42524	31778	38899
									Res.							P-42969	R-4883	38602
									15.7	18.3						42970	32102	38603
3.6																C-27612 M-176	V16 p.201	48555
											3.5			11	3.7	G-5496	G5396	47442
										10.5	13					48893	36747	47216
					32.0	9.0				13.0	11.0					38447	35792	
										15.0	3.3					Supplemental 38447	35792	
		20.9	19.7													42524	31778	38899
	5.0	0.5		17.6			4.3									T-2782	V23 p222	
								3.0			6.2		2.3	12.3		T-2782	V23 p222	39603
																48359	37837	
						Municipal										54203	40615	104
												3.0				69623		
												17.78	7.47		5.1	SUPP 69623	VANOYKE	
						0.5				10.5	11.4					69623		
									1.9							SUPP 69623	EVERS	

NO

TOWNSHIP 1N RANGE 3W W. M. SECTION 19

NE				NW				SW				SE				Application Number	Permit Number	Certificate Number
NE	NW	SW	SE	NE	NW	SW	SE	NE	NW	SW	SE	NE	NW	SW	SE			
ACREAGE IN LOT OR LEGAL SUBDIVISION AS SHOWN ON GOVERNMENT PLAT. IF OTHER THAN 40 ACRES																		
	6.1			1.2												40466	30266	37872
					7.2											42970	32102	38603
	6.1			1.2												G-5496 Supplemental	G 5396	47442
				5.8	8.4											48893	36747	47216
				10.0	30.9	40.0	14.0	31.0	39.7	39.5	39.0	9.2	21.0	39.2	16.0	38447	35792	CONFLICT
					6.1											38447 Supplemental	35792	
																48357	37837	
0.4																G-7064	G-6543	57619
						Municipal										54203	40615	
												1.35				69623	HEINECK	

TOWNSHIP 1 N RANGE 3 W W. M. Card #1 SECTION 20

NE				NW				SW				SE				Application Number	Permit Number	Certificate Number
NE	NW	SW	SE	NE	NW	SW	SE	NE	NW	SW	SE	NE	NW	SW	SE			
Lot 1	DLC 53 DLC 51		Lot 2	DLC		51		DLC		51		Lot 3	DLC	51	Lot 4 DLC 79			
TOTAL ACREAGE IN SUBDIVISION AS SHOWN ON GOVERNMENT PLAT																		
				145 18												19844 ✓	15462 ✓	16692 ✓
38 40			7 6													20140	15699	23400
				0	10 6 12											22279	17570	19857
															21 3	38707	28823	35181
				0 3	9 2											47354 Supplemental	34964	38916
								13 1	25 2	25 3	6 0	22 0	21 0	18 0	6 3	38447	35792	CONFLICT
38 0			7 0													38447 Supplemental	35792	
			Res													R-50372	R-6147	45709
0 6	9 1	30 5	3 2	6 2			21 1	2 0					0 5			50373	38022	45710
0 6	9 1	30 5	3 2	6 2			21	2 0					0 5			G-6096 Supp II	G-5977	54447
				0 5	10 5										T 2424	R 20 p 366	42169	
															48359	37837	154	

(SEE BACK OF CARD FOR PLAT OF SECTION)

TOWNSHIP 1N RANGE 3W W. M. Card #2 SECTION 20

NE				NW				SW				SE				Application Number	Permit Number	Certificate Number
NE	NW	SW	SE	NE	NW	SW	SE	NE	NW	SW	SE	NE	NW	SW	SE			
ACREAGE IN LOT OR LEGAL SUBDIVISION AS SHOWN ON GOVERNMENT PLAT. IF OTHER THAN 40 ACRES																		
				1												G-7064	G-6543	57619
														Res.		R-53729	R-6433	54205
														8 9	0 8	53788 Supp I	40387	54206
				Municipal												54203	40615	154
								23 42	9 0							69623	HEINECK	

TOWNSHIP 1N RANGE 3W W. M. Card #1 SECTION 21

NE				NW				SW				SE				Application Number	Permit Number	Certificate Number
NE	NW	SW	SE	NE	NW	SW	SE	NE	NW	SW	SE	NE	NW	SW	SE			
DLC 54										DLC 64		DLC 54		DLC 64				
Lot 1	Lot 2									Lot 6	Lot 5	Lot 3		Lot 4				
TOTAL ACREAGE IN SUBDIVISION AS SHOWN ON GOVERNMENT PLAT																		
		04										25.4	41	24	x 03			
		4										33	8	4	4	17733	13399	15065
													02 x	2.3				
													7	6.5		17965	13642	14470
															x			
												2			23	18233	13894	CANCELLED
		61 x		162 x			38.9 x	36.8 x			15.1		56 x	35				
		5		88			40	40					4	4		19489	15069	19833
													24	12		20178	15737	CANCELLED
		7.0	3.0	18.2			1.3											
			2	22			5									20736	16211	19840
														16.9	3.2			
														1987	063	23207	18299	20035
Res																		
17.0	25.4	9.6	0.3										1			R31280	R-1994	26060
																31281	24722	26061
											Res					R32110	R-2180	CANCELED
										29.8	22.1		5			32111	25757	CANCELED
		0.1										0.1	20.4			37868	28222	34945

(SEE BACK OF CARD FOR PLAT OF SECTION)

TOWNSHIP 1N RANGE 3W W. M. Card #2 SECTION 21

NE				NW				SW				SE				Application Number	Permit Number	Certificate Number
NE	NW	SW	SE	NE	NW	SW	SE	NE	NW	SW	SE	NE	NW	SW	SE			
ACREAGE IN LOT OR LEGAL SUBDIVISION AS SHOWN ON GOVERNMENT PLAT, IF OTHER THAN 40 ACRES																		
			1.9									10.6	0.1	1.6	27.6	37939	28300	34946
											RES			RES		R-38002	R-3143	34826
										23.8	19.2			4.8		38003	28329	34827
			10.0													GR-3425	GR-3169	1
			10.0													GR-3426	GR-3170	
														16.0	3.2	38929 F-68	28971 V16 p516	34851
11.8		0.8	32.1									0.7				18288	36239	
									25.0	9.3		1.3			7.0	38447	35792	
		7.0	3.0	15.0			34.0	31.0			14.3	36.0	12.0	10.0	29.0	38447 Supplemental	35792	
		1.2						0.3					2			52103	39254	45974
						Municipal										48359	31837	104
						Municipal										54203	40615	104
				12.16	17.25											69623	Kemper	
								12.35			11.9					69623 SUPP	Homestead	
		1.4														69623	DELASHMUTT	
17.0	21.3	7.6	10.3													69623 SUPP		

TOWNSHIP 1 N RANGE 3 W W. M. Card #1 SECTION 24

NE				NW				SW				SE				Application Number	Permit Number	Certificate Number
NE	NW	SW	SE	NE	NW	SW	SE	NE	NW	SW	SE	NE	NW	SW	SE			
	DLC #74			DLC 74 Lot 1			DLC 74 Lot 2		DLC 78	DLC 78 DLC 49		DLC 74 Lot 5	DLC 74 Lot 4					
TOTAL ACREAGE IN SUBDIVISION AS SHOWN ON GOVERNMENT PLAT																		
												1 4/8	10 6			24329	19066	20116
15°	24°	12°	7°													25297	19859	CANCELLED
		5°	5 4									2 6	0 6			25306	19861	20140
									0 3	0 8						25606	20092	22777
												10°				GR-530	GR-574	
				6 4	26 3	6 4	1 6	NOT ENOUGH PRIMARY								39598	29428	38890
13 4	18°	14 2	11 2													40146	29925	35055
																44125	32793	38892
				6 4	26 3	6 4	1 6									Supplemental 44125	32793	38892
					4 3											44653	33433	40621
	7.°	10.1		16.°	14.°		33.1	33.1					17.°			38447	35792	
				11.°	26.3	5.°	1.5									Supplemental 38447	35792	

(SEE BACK OF CARD FOR PLAT OF SECTION)

TOWNSHIP 1N RANGE 3W W. M. Card #2 SECTION 24

NE				NW				SW				SE				Application Number	Permit Number	Certificate Number
NE	NW	SW	SE	NE	NW	SW	SE	NE	NW	SW	SE	NE	NW	SW	SE			
ACREAGE IN LOT OR LEGAL SUBDIVISION AS SHOWN ON GOVERNMENT PLAT, IF OTHER THAN 40 ACRES																		
					Res											R-43780	R-5035	38891
										-Mun-				-Mun-		51643	46423	
										-MUN-				-Mun-		69637		
				5 3			1 2									69623 Supp	GRIFFELS	
5°			9 1													69623 Supp	ING	

(SEE BACK OF CARD FOR PLAT OF SECTION)

TOWNSHIP 1 N RANGE 3 W W. M. SECTION 29

NE				NW				SW				SE				Application Number	Permit Number	Certificate Number
NE	NW	SW	SE	NE	NW	SW	SE	NE	NW	SW	SE	NE	NW	SW	SE			
ACREAGE IN LOT OR LEGAL SUBDIVISION AS SHOWN ON GOVERNMENT PLAT. IF OTHER THAN 40 ACRES																		
											1.6			1.9		30259	23657	26783
											1.6			1.9		31344 Supplemental	24699	26785
										4.7						32975	26077	31278
6.8																38707	28823	35181
										11.7	8.2					G-3603	G-3390	35686
										14.5	8.9			1.7		G-4055 Supplemental	G-3803	44785
					12.4	14.3	1.3	10.3	34.3	14.0				4.0	14.0	38447	35792	CONFLICT
										14.2	6.2					38447 Supplemental	35792	
						Municipal										48559	37837	
11.8	13.9															53788 Supplemental	40387	54206
						Municipal										54203	40615	104
				6.32	0.41											69623	HEINECK	

TOWNSHIP 1 N RANGE 3 W W. M. SECTION 30

NE				NW				SW				SE				Application Number	Permit Number	Certificate Number
NE	NW	SW	SE	NE	NW	SW.	SE	NE	NW	SW	SE	NE	NW	SW	SE			
DLC 51 DLC 77 DLC 82 DLC 58	DLC 52 DLC 58	DLC 58	DLC 53 DLC 77	— DLC 58	DLC 52	71	DLC 68	DLC 71 DLC 68	DLC 70 DLC 71	59	DLC 68	DLC 77	DLC	58	DLC 77			
TOTAL ACREAGE IN SUBDIVISION AS SHOWN ON GOVERNMENT PLAT																		
										Mun	Mun					22251	17549	
					2 7/8	1 6/8										23923	18900	20114
25.0	38.3	26.0	35.0	23.0	30.2	5.0	8.3					33.0			16.0	38447	35792	CONFLICT
					2.2	1.6										38447 Supplemental	35792	
							Municipal									48359	37837	
							Municipal									54202	40615	104
							Municipal									51643	46423	
							Municipal									69637		
1 82			1 D													69623	HEINECK	

(SEE BACK OF CARD FOR PLAT OF SECTION)

TOWNSHIP 1 N. RANGE 4 W. W. M. Card #1 SECTION 13

NE				NW				SW				SE				Application Number	Permit Number	Certificate Number
NE	NW	SW	SE	NE	NW	SW	SE	NE	NW	SW	SE	NE	NW	SW	SE			
					DLC 52 LOT 1			DLC 54 LOT 4			DLC 54 LOT 5	DLC 54 LOT 2	DLC 54 LOT 3		DLC 38			
TOTAL ACREAGE IN SUBDIVISION AS SHOWN ON GOVERNMENT PLAT																		
								1			3	17.8	12.8	54		16286	12115	13705
		2.3		10	17.5	14.5	34.5	.7	.03		.2					17701	13387	14452
								0.9			11.2		1	94		17730	13397	13754
					14.0											18264	13858	20001
					9.2	20.9	0.6	0.4	4.0							25050	19732	20133
PRIMARY										26.2						26106	20576	23037
				9.2	0.3		2.6									26819	21061	30220
															16.0	42970	32102	38803
					14.0			CANCELED								Supplemental 45071	33680	
38.3			0.3	26.8	1.1	3.0	5.0	1.1	3.0	6.0	4.3			5.0	10.0	38447	35792	
		2.0		8.0	39.0	29.0	33.0	0.4	4.0	26.2					14.0	Supplemental 38447	35792	
					6.6	19.6			4							Supplemental 50980	37734	46641

(SEE BACK OF CARD FOR PLAT OF SECTION)

TOWNSHIP 1N RANGE 4W W. M. Card #2 SECTION 13

NE				NW				SW				SE				Application Number	Permit Number	Certificate Number
NE	NW	SW	SE	NE	NW	SW	SE	NE	NW	SW	SE	NE	NW	SW	SE			
ACREAGE IN LOT OR LEGAL SUBDIVISION AS SHOWN ON GOVERNMENT PLAT, IF OTHER THAN 40 ACRES																		
1					Municipal											48359	37837	
																54203	40615	104
	Res															R-54256	R-6477	47228
	duck pond															54257	40591	47229
					14.0											56463	42497	54215
		3.3		10.2	0.5	10.5	2.5	6.3								Supp. 1 56353	42809	CANCELED
	Res															R-55389	R 7150	
1.2	15.0			2.0												55390	42988	
					Res											R-50979	R-6108	46640
										2.12						69623	MEURY	
										14.46						Supp 69623		

TOWNSHIP 1N RANGE 4W W. M. Card No. 3 SECTION 14

NE				NW				SW				SE				Application Number	Permit Number	Certificate Number
NE	NW	SW	SE	NE	NW	SW	SE	NE	NW	SW	SE	NE	NW	SW	SE			
ACREAGE IN LOT OR LEGAL SUBDIVISION AS SHOWN ON GOVERNMENT PLAT, IF OTHER THAN 40 ACRES																		
									38	15						G-4535	G-4270	40602
					95	99			91							G-4535 Supplemental	G-4270	40602
CONFLICT			113				71	33					56			G-4855	G-4571	CONFLICT 42048
261	289	240	260	348			171									G-4855 Supplemental	G-4571	42048
	3.9		3.0		5.=	6.=	1.0	9.3	2.0				15.3	7.0	31.=	38447	35792	
40.4	27.1	25.0	34.4	24.8	9.5	9.9	18.0	26.=	11.0		6.0	1.4	8.0	4.0	2.3	38447 Supplemental	35792	
CONFLICT								83				61	Farm 19 Acres			G-5440	G-5005	CONFLICT 43524
								64			21		72	32		G-5440 Supplemental	G-5005	43524
													Res.	Res.		R-48128	G-5852	40496
						Res										R-49239	R 5991	47028
					57	1155			69							49240	36903	47029
					57	1155			69							G-5793 Supplemental	G 5558	47027
					Res											R-52565	R-6355	47030
					57	1155			69							52566 Supplemental	39605	47031

TOWNSHIP 1N RANGE 4W W. M. Card #4 SECTION 14

NE				NW				SW				SE				Application Number	Permit Number	Certificate Number
NE	NW	SW	SE	NE	NW	SW	SE	NE	NW	SW	SE	NE	NW	SW	SE			
ACREAGE IN LOT OR LEGAL SUBDIVISION AS SHOWN ON GOVERNMENT PLAT, IF OTHER THAN 40 ACRES																		
			84									14				50980 Supplemental	37734	46641
																48359	37837	
								Municipal								54203	40615	
146	38															56463	42497	54215
CONFLICT		11	35									25	05			G-8871	G8221	CONFLICT 51834
									DOM LTG DOM							58102	43715	53980
																58193	44144	58707
															518	69623		
															2 1	69623 SUPP 69623	MEURY	
								83			05	61	195	06		69623	HEESACKER	
								61			21		74	32		69623 SUPP		

TOWNSHIP 17 N. RANGE 3 W. W. M. Card #1 SECTION 14

NE				NW				SW				SE				Application Number	Permit Number	Certificate Number
NE	NW	SW	SE	NE	NW	SW	SE	NE	NW	SW	SE	NE	NW	SW	SE			
-DLC 52- LOT 1	LOT 2				-DLC 51- LOT 3	LOT 4			DLC 51 LOT 5									
TOTAL ACREAGE IN SUBDIVISION AS SHOWN ON GOVERNMENT PLAT																		
										0.5						9288	6111	5342
14.6	3.8															18264	13858	20001
		8.4										1.8				25050	19732	20133
					9.5	9.9			9.1							25509	20040	22026
													Res	Res		R-30127	R-1867	28507
PRIMARY								6.4			2.1		7.2	3.2		30128	24218	28506
1.3	0.1	1.4	26.0													31460	24773	28513
														1.4		G-818	G-740	26047
															2.3	26106	20596	23037
24.8	26.8	22.6		10.2			8.2									33388	26383	31923
											2.8			5.2		G-15706	G-1451	28496
	Res	Res		Res												R-38709	R-3264	35051

(SEE BACK OF CARD FOR PLAT OF SECTION)

TOWNSHIP 17 N. RANGE 3 W. W. M. Card #2 SECTION 14

NE				NW				SW				SE				Application Number	Permit Number	Certificate Number
NE	NW	SW	SE	NE	NW	SW	SE	NE	NW	SW	SE	NE	NW	SW	SE			
ACREAGE IN LOT OR LEGAL SUBDIVISION AS SHOWN ON GOVERNMENT PLAT, IF OTHER THAN 40 ACRES																		
26.1	26.8	24.0	26.0	10.2			8.1									38710-Supplemental	28825	35052
	2.1			24.6			9.0									38710	28825	35052
								RES								R-39139	R-3876	36564
								19.5			9.0					39140	29183	36567
													Res	Res		R-39585	R-3952	37645 36053
								6.4			2.1		7.2	3.2		39586	Supplemental 29420	37646 35054
								RES								R-41450	R-4669	36565
								19.5			9.0					SUPPL. 41716	30964	36568
							RES									R-42249	R-4852	42050
26.1	26.9	24.0	26.0	31.2			17.8									42250	31937	42051
								RES								R-41064	R-5060	36566
								19.5			9.0					44063 Supplemental	32457	36569
								19.5			9.0					C-4074 Supplemental	G-3973	36563
							CANCELLED									45071 Supplemental	33680	

4

TOWNSHIP 1 N RANGE 4 W W. M. SECTION 25

NE				NW				SW				SE				Application Number	Permit Number	Certificate Number
NE	NW	SW	SE	NE	NW	SW	SE	NE	NW	SW	SE	NE	NW	SW	SE			
DLC 53	DLC 40 DLC 57 DLC 54			DLC 53 DLC 40														
TOTAL ACREAGE IN SUBDIVISION AS SHOWN ON GOVERNMENT PLAT																		
												Mun	Mun	Mun	Mun	22251	17549	
										Dom 25	Dom 7					22791	18116	20030
~~3~~	~~0 7~~	~~4 3~~	~~6 4~~													23923	18900	20114
34.0	7.0	21.3	22.1			2.1	23.0	5.0	3.0			12.3	16.0	3.0	20.0	38447	35792	
			6.0													Supplemental 38447	35792	
																48359	37837	
					Municipal											54203	40615	104
					Municipal											51643	41423	
					Municipal											69637		
				2 1/4												69623	VANDEHEY	
				1 1/4	14 2				3 1							SUPP 69623		

(SEE BACK OF CARD FOR PLAT OF SECTION)

NO

NO PRIMARY

TOWNSHIP 1N RANGE 4W W. M. SECTION 26

NE				NW				SW				SE				Application Number	Permit Number	Certificate Number
NE	NW	SW	SE	NE	NW	SW	SE	NE	NW	SW	SE	NE	NW	SW	SE			
Acreage in lot or legal subdivision as shown on government plat. If other than 40 acres																		
						or back												
																R-39275	R-3894	40705
5.0											IND					38447	35792	
																48359	37837	
						Municipal										54203	40615	104
						Municipal										51643	46423	
				Dom												68163	48879	59143
						MUNICIPAL										69637		
1.6																69623	VANDEHEY	
2.6			2.5									7.5				69623 SUPP		

NO PRIMARY

NE				NW				SW				SE				Application Number	Permit Number	Certificate Number
NE	NW	SW	SE	NE	NW	SW	SE	NE	NW	SW	SE	NE	NW	SW	SE			
DLC68	DLC 42		DLC68									DLC68	DLC 42		DLC68 Lot 1			
TOTAL ACREAGE IN SUBDIVISION AS SHOWN ON GOVERNMENT PLAT																		
					42.02	42.07			42.13	42.18								
	30	5		6 9			5									14435	10464	12233
34.6 ~~35.75~~	7.0 ~~7.5~~	8.3 ~~18~~	5.1 ~~7~~	~~2.25~~												14812	10791	12235
								~~11.3~~			13.3	~~3.9~~	Stock 9.5 ~~26.6~~	Stock 20.5 ~~40~~	~~7.4~~	~~16617~~	~~12399~~	~~14392~~
		19	4									5	22			18626	14262	CANCELL
										~~6.2~~ ~~5~~	~~6.1~~ ~~7~~	Superseded				~~21837~~	~~17175~~	~~1978~~
						3.3 ~~4.18~~	0.1 ~~0.37~~	1.0 1.83	17.3 21.02							23421	18489	45975 ~~19883~~
								11.0	0.5							24661	19404	20601
	0.5			2.1												25611	20093	38313 ~~2277~~
										13.2						27720	21834	23086
		13.1	2.7					3.6				5.1	22.5			~~30746~~	~~24535~~	CANCELE
3.8			2.0													30980	24005	26961
												3.0				G-1945	G-1788	3320

(SEE BACK OF CARD FOR PLAT OF SECTION)

TOWNSHIP 1S RANGE 2W W. M. Card #2 SECTION 7

NE				NW				SW				SE				Application Number	Permit Number	Certificate Number
NE	NW	SW	SE	NE	NW	SW	SE	NE	NW	SW	SE	NE	NW	SW	SE			
ACREAGE IN LOT OR LEGAL SUBDIVISION AS SHOWN ON GOVERNMENT PLAT, IF OTHER THAN 40 ACRES																		
										3.9	5.5					21837	17175	31526
																~~G-3301~~		
								5.8			15.6		13.9	12.3	1.0	42001	31432	43873
													3.5	20.0		N-32	V15p151	41792
															6.2	G-3986	G-3460	38745
												3.0				Supplemental G-5294	G-5127	43693
									5.6							48050	36029	41083
								Pollution Abatement								48420	35782	
				MUN IND	MUN IND			11.0	4.0					3.0	0.2	38447	35792	
						3.3	0.1	17.0	17.8	3.0	19.2	0.1	5.0	34.8	0.1	Supplemental 38447	35792	
												2.9				G-6299	G-5922	47772
									1							52298	39343	47456
		RES				RES →										R-43511	R-5022	43325
							Res									R-63317	R8396	

TOWNSHIP 1S RANGE 2W W. M. Card #3 SECTION 7

NE				NW				SW				SE				Application Number	Permit Number	Certificate Number
NE	NW	SW	SE	NE	NW	SW	SE	NE	NW	SW	SE	NE	NW	SW	SE			
ACREAGE IN LOT OR LEGAL SUBDIVISION AS SHOWN ON GOVERNMENT PLAT, IF OTHER THAN 40 ACRES																		
				27.0	1.0		1.0									63318	46641	
Municipal																51643	46423	
mun			mun									mun			mun	69637		
										2.28	6.05					69623 SUPP	Krahmer	

NOT ENOUGH PRIMARY

NE				NW				SW				SE				Application Number	Permit Number	Certificate Number
NE	NW	SW	SE	NE	NW	SW	SE	NE	NW	SW	SE	NE	NW	SW	SE			
-DLC 42-										DLC 63								
Lot 1	Lot 2										Lot 3							
TOTAL ACREAGE IN SUBDIVISION AS SHOWN ON GOVERNMENT PLAT																		
					42^{13}	42^{00}			41^{87}	41^{74}								
	Stock 0^{5}																	
~~13^{3}~~	~~34^{8}~~	~~20^{5}~~	~~19~~	~~5^{8}~~								~~14^{7}~~ *	~~10^{6}~~ *			~~16617~~	~~12399~~	~~14392~~
	~~1^{6}~~			~~31^{5}~~	~~14^{4}~~	~~1^{0}~~	~~9^{4}~~											
	~~2.6~~	~~0.4~~		~~32~~	~~10~~	~~5~~	~~15~~					Superseded				~~21837~~	~~17175~~	~~19782~~
												10^{6}	1^{1}	6^{4}	36^{5}	25627	20105	22779
6^{4}			20^{2}									1^{7}				28030	22054	23662
		Res	Res													R 30493	R 1826	26866
0^{1}	0^{2}	2^{6}	15^{1}													30496	29018	31216 ~~26867~~
		~~12^{5}~~										~~5^{1}~~	~~7^{2}~~			~~30137~~	~~24311~~	~~31217~~ ~~26967~~
						16^{7}		0^{7}	26^{2}	23^{1}						31196	24523	CANCELED
											22^{40}			14^{40}		GR-478	GR-460	
								6^{0}			3^{0}		7^{0}	2^{3}		GR-399	GR-513	
3^{4}																G1280	G-1126	31296
									26^{0}							GR-2788	GR-2635	/

(SEE BACK OF CARD FOR PLAT OF SECTION)

TOWNSHIP 1S RANGE 2W W. M. Card #2 SECTION 18

NE				NW				SW				SE				Application Number	Permit Number	Certificate Number
NE	NW	SW	SE	NE	NW	SW	SE	NE	NW	SW	SE	NE	NW	SW	SE			
ACREAGE IN LOT OR LEGAL SUBDIVISION AS SHOWN ON GOVERNMENT PLAT, IF OTHER THAN 40 ACRES																		
2^{0}			16^{0}													GR-2826	GR-2665	/
	1^{6}			28^{9}	13^{8}	1^{8}	14^{4}									21837	17175	31526
								3^{9}		0^{1}	9^{0}		6^{0}	2^{0}		41689	31100	35187
10^{0}	23^{5}	0^{9}		7^{6}												42001	31432	43873
	S+R 0^{5}															16617 N-32	V15p151	41792
										9^{7}						44114	32952	44336
		11^{7}										5^{1}	7^{2}			30737	24311	35813
		Pol Alt		Pollution Abatement								Pollution Abatement				48420	35782	
2^{2}	3^{0}	6^{2}	2^{0}				5^{0}					10^{3}	2^{0}			38447	35792	
19^{0}	29^{9}	15^{1}	38^{0}	37^{0}	8^{2}	1^{8}	12^{3}					9^{0}	8^{0}	2^{0}	23^{0}	Supplemental 38447	35792	
		RES		— RES —								RES	RES			R-43511	R-5022	43325
										11^{0}						G-7475	G-6959	
											22^{4}			14^{4}		Supp. 1 6-7906	G8141	2
										16^{6}						~~6-7907~~	~~G8142~~	CANCELED

TOWNSHIP 1S RANGE 2W W. M. Card #3 SECTION 18

NE				NW				SW				SE				Application Number	Permit Number	Certificate Number
NE	NW	SW	SE	NE	NW	SW	SE	NE	NW	SW	SE	NE	NW	SW	SE			
ACREAGE IN LOT OR LEGAL SUBDIVISION AS SHOWN ON GOVERNMENT PLAT, IF OTHER THAN 40 ACRES																		
-Mun-				-Mun-												51643	46423	
			15^{0}													supplemental 54580	49958	24
											IND. 4^{8}			4^{59}		6-11597	G-10711	2
	0^{21}	1^{31}		1^{3}	1^{92}	2^{81}	3^{42}									SUPP 69623	KRAHMER &	

NOT ENOUGH PRIMARY

SECTION 3

NE				NW				SW				SE				Application Number	Permit Number	Certificate Number
NE	NW	SW	SE	NE	NW	SW	SE	NE	NW	SW	SE	NE	NW	SW	SE			
DLC 40 DLC 46 DLC 49				DLC 40 DLC 39 DLC 46				DLC 46		DLC 48 Lot 4	Lot 3	DLC 49 DLC 46		Lot 7	Lot 1			
TOTAL ACREAGE IN SUBDIVISION AS SHOWN ON GOVERNMENT PLAT																		
40.24	40.18			40.32	40.46													
				PRIMARY						3.0	3.4			2.6		16518	12315	23300
												24.9	6.2	5.3	20.6	19475	15058	15472
																19804	15388	CANCELLED
										1.2						21690	17033	33898 16942
		4.9												6.8	6.9 2.1	26203	20545	23038
		3.0				4.9	9.1	31.0	19.6	6.5	24.3			8.6	8.3	26996	21189	23065
			1.3													G647	G-563	30218
	2.88															G 971	G-840	29153
																13681	10408	23540
			1.2													GR-1318	GR-2444	1
12.1																GR-3314	GR-3076	1
		14.4					5.0									GR-4016	GR-3619	1

(SEE BACK OF CARD FOR [illegible] OF SECTION)

TOWNSHIP 15 RANGE 3W W. M. #2 SECTION 3

NE				NW				SW				SE				Application Number	Permit Number	Certificate Number
NE	NW	SW	SE	NE	NW	SW	SE	NE	NW	SW	SE	NE	NW	SW	SE			
ACREAGE IN LOT OR LEGAL SUBDIVISION AS SHOWN ON GOVERNMENT PLAT, IF OTHER THAN 40 ACRES																		
															9.0	41929	30879 Supplemental	38755
										1.2						43248	32848	40846
						Mun										32421	32139	
								Boundary Adjustment						Relinquishment		48420	35782	
															9.0	38447	35792 Supplemental	
																48359	37837	
			1.3													53341	39575	54209
						Municipal										54203	40615	104
			0.6										1.0			55730	41740	54212
			0.6										1.0			G-8055 Supplemental	G7461	54213
						Municipal										51643	46423	
					6.0				10.0							68463		
					MUNICIPAL											69637		
										8.87	2.56					69623	BENGAMAN	
										3.0	3.4					SUMS 69623		

TOWNSHIP 1S RANGE 3W W. M. Card No 1 SECTION 4

NE				NW				SW				SE				Application Number	Permit Number	Certificate Number
NE	NW	SW	SE	NE	NW	SW	SE	NE	NW	SW	SE	NE	NW	SW	SE			
	DLC 39				DLC 39				DLC 46				DLC 46					
		DLC 46			DLC 38					DLC 47				DLC 48				
						DLC 46								DLC 47				
TOTAL ACREAGE IN SUBDIVISION AS SHOWN ON GOVERNMENT PLAT																		
														4	10	18006	13677	
							Fire					Fire	Fire			21020	16442	21155
														47	152			33898
													5	18	7	21690	17033	16942
														38	70			
														42	9	23012	18138	19992
		43					03	42								part cancel V42 p346	57741	
		102	18				15	48				110	172			23822	18775	20104
											11					24985	19611	22014
												26	24	92	20	23820	20287	20295
																Supplemental		
														40		30714	24389	
												66	72		28	31701	25142	30227
										24	48					32327	25507	29155
											04			22		32501	25768	31017
[illegible]	[illegible]	[illegible]	[illegible]	[illegible]	[illegible]	[illegible]	[illegible]									13681	10408	23540

(SEE BACK OF CARD FOR PLAT OF SECTION)

TOWNSHIP 1S RANGE 3W W. M. Card No 2 SECTION 4

NE				NW				SW				SE				Application Number	Permit Number	Certificate Number
NE	NW	SW	SE	NE	NW	SW	SE	NE	NW	SW	SE	NE	NW	SW	SE			
ACREAGE IN LOT OR LEGAL SUBDIVISION AS SHOWN ON GOVERNMENT PLAT, IF OTHER THAN 40 ACRES																		
					10	30	6									GR-1416	GR-1370	
1			05													GR-1747	GR-1694	
				50	110	20	08									GR-2312	GR-2203	
						20	10	70	80							GR-2313	GR-2204	
								04			06		21	51		34111	26886	49222
																		32025
							17	90								GR-3587	GR-3295	1
								31			62		03			43067	82179	48912
																Supplemental		
												25	24	126	172	43248	30248	40845
								Mun								32421	32139	
																Supplemental		
						8			30	20						G-4258	G-4012	CANCELLED
										Res						R-44526	R-5273	43941
						80			321	249						44527	33317	43942
																Supplemental		
					100	204	53				54					44527	33317	43942
																Supplemental		
					100	284	53		321	249	54					G-5041	G-4751	44120

TOWNSHIP 1S RANGE 3W W. M. Card No 3 SECTION 4

NE				NW				SW				SE				Application Number	Permit Number	Certificate Number
NE	NW	SW	SE	NE	NW	SW	SE	NE	NW	SW	SE	NE	NW	SW	SE			
ACREAGE IN LOT OR LEGAL SUBDIVISION AS SHOWN ON GOVERNMENT PLAT, IF OTHER THAN 40 ACRES																		
										0^{4}						G-5041	G-4751	44120
								2^{4}	2^{4}	2^{2}	2^{1}					G-5474	G 5381	45348
						2^{4}	1^{6}	6^{4}	7^{6}							Supplemental G-5474	G 5381	45348
		4^{2}					1^{8}	0^{2}					1^{3}			G-5723	G5524	58234
												Pol			Pol	48420	35782	
						11^{0}			34^{0}	24^{0}				1^{1}		38447	35792	
											11^{0}					Supplemental 38447	35792	
														0^{1}		43248	32248	40845
																48559	37837	
Municipal																54203	40615	
							2^{0}	10^{5}								G-7993	G7415	CANCELED
							1^{7}	9^{3}								Supplemental G-7993	G7415	CANCELED
							Hydro									HE 317		
Municipal																51643	46423	

TOWNSHIP 1S RANGE 3W W. M. Card #4 SECTION 4

NE				NW				SW				SE				Application Number	Permit Number	Certificate Number
NE	NW	SW	SE	NE	NW	SW	SE	NE	NW	SW	SE	NE	NW	SW	SE			
ACREAGE IN LOT OR LEGAL SUBDIVISION AS SHOWN ON GOVERNMENT PLAT, IF OTHER THAN 40 ACRES																		
											Comm					G-10836	G-9942	
			4^{0}									2^{06}				68463		
MUNICIPAL																69637		
															0^{91}	69623	BEHRMAN	

TOWNSHIP 1S RANGE 3W W. M. #1 SECTION 9

NE				NW				SW				SE				Application Number	Permit Number	Certificate Number
NE	NW	SW	SE	NE	NW	SW	SE	NE	NW	SW	SE	NE	NW	SW	SE			
	DLC 48 / DLC 47				DLC 47				DLC 47				DLC 48 / DLC 47					
									Lot 1	Lot 2	Lot 3			Lot 4	Lot 5			
TOTAL ACREAGE IN SUBDIVISION AS SHOWN ON GOVERNMENT PLAT																		
24	11	14	29									17	13	4	10	18006	13677	CANCELLED
																18117	13770	
															7	18294	13940	
16.1	13.5	13.8	21.8									10.4	13.8	3.8	7.0			
20.2	16.9	16.9	28.2									12.5	16.9	5.6	9.4	23012	18138	19992
	7.6															21690	17033	33898 16942
						8.3	12.3	20.9	10.3	6.1	10.5					24984	19610	22013
	4.3	4.8		27.4	9.8		15.6	18.3			8.4		19.8	5.1		24985	19611	22014
														16.4	14.8	24760	19665	22187
					16.3	0.9										26463	20745	22048
	9.6	6.4														30714	24289	26662
	7.6															Supplemental 30714	24289	
			0.6									23.5			4.6	31466	24810	30223

(SEE BACK OF CARD FOR PLAT OF SECTION)

TOWNSHIP 1S RANGE 3W W. M. Card #2 SECTION 9

NE				NW				SW				SE				Application Number	Permit Number	Certificate Number
NE	NW	SW	SE	NE	NW	SW	SE	NE	NW	SW	SE	NE	NW	SW	SE			
ACREAGE IN LOT OR LEGAL SUBDIVISION AS SHOWN ON GOVERNMENT PLAT, IF OTHER THAN 40 ACRES																		
				10.6	8.7	4.2	7.5									32906	26116	30435
Misslocated								11.0			6.0		5.0	2.0		GR-3984	GR-3970	
	2.0	15.1											5.1			43248	32248	40845
	17.2	6.4														Supplemental 43248	32248	40845
	0.8	3.0		36.5	16.9	4.0	23.1	9.7					15.0			Supplemental 44527	33317	43942
																44527	33317	
									4	32	8					44533	33059	2
	0.8	3.0		36.5	16.9	4.0	23.1	9.7					15.0			Supplemental G-5041	G-4751	44120
						19.4			0.2							46569	34665	43538 2
Poll Ab			Poll Ab						Pollution Abatement					Pollution Abatement		48420	35782	
													1.1	8.0	3.0	38447	35792	
2.0	6.0	20.0	25.3	38.0	18.0	3.3	26.0	35.0	7.1	8.0	18.1	33.9	32.3	25.3	26.4	Supplemental 38447	35792	
						Municipal										48359	37837	104
						Municipal										54203	40615	104

15.44 | 6.7 | 3.34

69623 BEHRMAN

69623 KRAHMER &

TOWNSHIP 1 S RANGE 3 W W. M. #1 SECTION 10

NE				NW				SW				SE				Application Number	Permit Number	Certificate Number
NE	NW	SW	SE	NE	NW	SW	SE	NE	NW	SW	SE	NE	NW	SW	SE			
DLC49			DLC49		-DLC	48-			-DLC	48-		DLC49			DLC49			
Lot 5			Lot 6		Lot 1	Lot 2			Lot 3	Lot 4		Lot 7			Lot 8			
TOTAL ACREAGE IN SUBDIVISION AS SHOWN ON GOVERNMENT PLAT																		
PRIMARY 1.2	34.0 ~~32~~	21.9 ~~20~~		34.9 ~~40~~	13.4 ~~17~~	8.0 ~~12~~	40.0 ~~40~~	14.0 ~~8~~	0.5 ~~1.5~~				0.8 ~~1~~			16518	12315	23300
										5						~~18294~~	~~13940~~	CANCELLED
										5.8						24760	19665	22187
															0.3	25044	19728	22921
18.6			16.4									6.7				25281	19853	20139
															4	~~26808~~	~~[illegible]~~	CANCELLED
						0.6		2.0	29.6	10.5						31466	24810	30223
										10.0	20.53					34975	27429	35604
Pollution Abatement												Pol ab			Pol Ab	48420	35782	
		1.0	0.1					5.3				7.0	38.0	0.2		38447	35792	
20.3			20.2			4.0		9.3	30.1	15.3		3.0				Supplemental 38447	35792	
← Municipal →																48359	37837	104

(SEE BACK OF CARD FOR PLAT OF SECTION)

TOWNSHIP 1S RANGE 3W W. M. #2 SECTION 10

NE				NW				SW				SE				Application Number	Permit Number	Certificate Number
NE	NW	SW	SE	NE	NW	SW	SE	NE	NW	SW	SE	NE	NW	SW	SE			
ACREAGE IN LOT OR LEGAL SUBDIVISION AS SHOWN ON GOVERNMENT PLAT, IF OTHER THAN 40 ACRES																		
Municipal																54203	40615	104
				1.5	22.31	12.7										69623		
				2.02	8.6											69623 SUPP	BEHRMAN	
						6.24										69623	KRAHMER &	

TOWNSHIP 1 S, RANGE 3 W, W. M. Card #1 SECTION 8

NE				NW				SW				SE				Application Number	Permit Number	Certificate Number
NE	NW	SW	SE	NE	NW	SW	SE	NE	NW	SW	SE	NE	NW	SW	SE			
	DLC 47			DLC 47	DLC 44 / DLC 43		DLC 47	DLC 44				DLC 47						
		Lot 6			Lot 1	Lot 2	Lot 5	Lot 4	Lot 3			Lot 8	Lot 7					
TOTAL ACREAGE IN SUBDIVISION AS SHOWN ON GOVERNMENT PLAT																		
									8	7.5						15653	11521	CANCELLED
			0.8	24.4 / 30	11.4 / 8	8.4 / 5	24.0 / 30	12.4 / 20	10.4 / 7				1.8			21453	16830	20013
25.2	24.4	1.8	1.6	1.9												26463	20745	22048
			21.2									10.0				26644	20871	27036
									10.0 / 9.6	1.8						27319	21481	22067
														15.8	0.1	28690	22591	22579
		29					1.6						9			30597	24094	26791
			10.8									2.0				45650	34043	45013
			3.4									0.8				46569	34665	43538
		Pol Ab		Pollution Abatement					Pollution Abatement			Pollution Abatement				48420	35782	
					19.0	12.0		8.0	4.2	4.3						38447	35792	
		30.0					25.6	11.3	11.0	1.8			6.0			Supplemental 38447	35792	

(SEE BACK OF CARD FOR PLAT OF SECTION)

TOWNSHIP 1S RANGE 3W W. M. Card #2 SECTION 8

NE				NW				SW				SE				Application Number	Permit Number	Certificate Number
NE	NW	SW	SE	NE	NW	SW	SE	NE	NW	SW	SE	NE	NW	SW	SE			
ACREAGE IN LOT OR LEGAL SUBDIVISION AS SHOWN ON GOVERNMENT PLAT, IF OTHER THAN 40 ACRES																		
																48359	37837	
							Municipal									54203	40615	104
-Mun-				-Mun-												51643	46423	
					MUN											69637		
		2.93					1.55						3.65			SUPP 69623	PRUITT	

RIGHTS NOT SHOWN IN SAME ~~[illegible]~~ LOCATION

TOWNSHIP 1 S. RANGE 3 W. W.M. SECTION 17

NE				NW				SW				SE				Application Number	Permit Number	Certificate Number
NE	NW	SW	SE	NE	NW	SW	SE	NE	NW	SW	SE	NE	NW	SW	SE			
TOTAL ACREAGE IN SUBDIVISION AS SHOWN ON GOVERNMENT PLAT																		
~~6.9~~	~~30.8~~	~~26.7~~	~~83.7~~	~~30.0~~			~~39.0~~									~~25580~~	~~20078~~	~~20146~~
8	19		16.4	34.9			34.5	PRIMARY TANKERSLEY, KAHALE,								28004	22039	26738
			1.54												5.09	~~41748~~	~~31283~~	CANCELLED
			1.3	1.1				38.0	40.0	12.3	29.2			1.3	11.0	38447	35792	
	30.2	26.3	24.5	37.9			39.5									38444 Supplemental	35792	
9.1	35															63387	46950	3
6.4			16.1													69623 SUPP	TANKERSLEY	
				33.3			34.5									69623 SUPP	KAHALE	
				0.5	38.5	37.4	0.4									69623	SCHOELER	

(SEE BACK OF CARD FOR PLAT OF SECTION)

CONFLICT SCHOELER

TOWNSHIP 1S RANGE 3W W. M. Card #1 SECTION 16

NE				NW				SW				SE				Application Number	Permit Number	Certificate Number
NE	NW	SW	SE	NE	NW	SW	SE	NE	NW	SW	SE	NE	NW	SW	SE			
2 10 9																		
TOTAL ACREAGE IN SUBDIVISION AS SHOWN ON GOVERNMENT PLAT																		
~~22~~	~~3~~															~~18294~~	~~13940~~	CANCELED
36^{4}	29^{6}															24760	19665	22187
						39^{3}			17^{6}							G442	G-391	30899 ~~26693~~
									30	321		30^{0}				G616	G-586	~~28616~~
		Res					Res									R-33520	R-2312	29795
		26^{0}	36^{0}													33521	26511	29796
									Stock							Decree, Vol. 16 Page 419 Findings, Vol. 16 Page 367		29234
							38^{3}	35^{4}			37^{2}			23^{0}		G-3690	G-3494	41379
				30	8											~~44533~~	33059	
		6^{0}	2^{5}				0^{4}									38447	35792	
35^{0}	29^{0}	26^{0}	36^{0}				38^{3}	32^{7}								Supplemental 38447	35792	
		Res					Res					Res				R-51713	R604	CANCELED

(SEE BACK OF CARD FOR PLAT OF SECTION)

TOWNSHIP 1S RANGE 3W W. M. Card #2 SECTION 16

NE				NW				SW				SE				Application Number	Permit Number	Certificate Number
NE	NW	SW	SE	NE	NW	SW	SE	NE	NW	SW	SE	NE	NW	SW	SE			
ACREAGE IN LOT OR LEGAL SUBDIVISION AS SHOWN ON GOVERNMENT PLAT, IF OTHER THAN 40 ACRES																		
																Supplemental		
		23^{5}	29^{5}				33^{6}	32^{0}			28^{0}			26^{6}		51714	37335	CANCELED
		3^{0}														51714	37335	
																48359	37837	104
							Municipal									54203	40615	104
												36^{5}	40^{0}			G-8238	G-7800	58069
				6^{0}												~~G-10709~~	~~G9835~~	
										3^{0}						G-11155	G10308	60451
				Mercury 6^{0}												G-11816		
				1^{3}	3^{6}											69623	VAN DYKE	

TOWNSHIP 1 S, RANGE 3 W, W. M. Card No. 1 SECTION 30

NE				NW				SW				SE				Application Number	Permit Number	Certificate Number
LOT	LOT	LOT	LOT	LOT	LOT	LOT	LOT	LOT	LOT	LOT	LOT	LOT	LOT	LOT	LOT			
NE	NW	SW	SE	NE	NW	SW	SE	NE	NW	SW	SE	NE	NW	SW	SE			
ACREAGE IN LOT OR LEGAL SUBDIVISION AS SHOWN ON GOVERNMENT PLAT IF OTHER THAN 40 ACRES					40^{27}	40^{21}			40^{14}	40^{08}								
				Mun	Mun	Mun										9053	5947	8706
						5										13598	9741	10800
								Dom								3580	2001	6356
											2	CANCELED				Spec. Or. V. 14 p. 69		~~7286~~
																10906	7450	8215
Modified Decree, Vol 12 Page 452									2^{5}	10	2^{5}					~~10901~~	~~7448~~	~~8881~~
Modified Decree, Vol 12 Page 452								2								~~11040~~	~~7529~~	~~8884~~
									11	3	3					~~16576~~	~~12375~~	CANCELLED
								Dom	Dom	Dom	Dom		Dom			~~Findings, Vol 12 Page 451~~ ~~Decree, Vol 12 Page 613~~		
PRIMARY										2	3					Findings, Vol 12 Page 452 Decree, Vol 12 Page 613		14781
									~~4^{3}~~	~~5^{3}~~						~~Findings, Vol 12 Page 452~~ ~~Decree, Vol 12 Page 613~~		
								~~1^{8}~~	~~0^{7}~~							~~Findings, Vol 12 Page 452~~ ~~Decree, Vol 12 Page 613~~		

(SEE BACK OF CARD FOR PLAT OF SECTION)

TOWNSHIP 1 S, RANGE 3 W, W. M. Card No. 2 SECTION 30

NE				NW				SW				SE				Application Number	Permit Number	Certificate Number
NE	NW	SW	SE	NE	NW	SW	SE	NE	NW	SW	SE	NE	NW	SW	SE			
TOTAL ACREAGE IN SUBDIVISION AS SHOWN ON GOVERNMENT PLAT																		
				Stock 1 9												Findings, Vol 12 Page 452 Decree, Vol 12 Page 613		14782
											Gardn Dom					Findings, Vol 12 Page 452 Decree, Vol 12 Page 613		14783
CANCELED				Spec. Or. V. 14 p. 69							~~1^{5}~~					~~Findings, Vol 12 Page 452~~ ~~Decree, Vol 12 Page 613~~		
						~~5~~										~~Findings, Vol 12 Page 452~~ ~~Decree, Vol 12 Page 613~~		
				~~Mun~~	~~Mun~~	~~Mun~~										~~Findings, Vol 12 Page 452~~ ~~Decree, Vol 12 Page 613~~		
														~~Dom~~		~~Findings, Vol 12 Page 453~~ ~~Decree, Vol 12 Page 613~~		
														Dom Stock		Findings, Vol 12 Page 453 Decree, Vol 12 Page 613		14784
					4^{6} ~~5~~											19224	14813	16860
					4^{0}											28121	22432	22091
								Res.								R-29534	R-1685	26467
								1^{1}								29535	23251	26468
					4^{3}											43807	Supplemental 33290	43715

(SEE BACK OF CARD FOR PLAT OF SECTION)

TOWNSHIP 1S RANGE 3W W. M. CARD #3 SECTION 30

NE				NW				SW				SE				Application Number	Permit Number	Certificate Number
NE	NW	SW	SE	NE	NW	SW	SE	NE	NW	SW	SE	NE	NW	SW	SE			
ACREAGE IN LOT OR LEGAL SUBDIVISION AS SHOWN ON GOVERNMENT PLAT, IF OTHER THAN 40 ACRES																		
					2.0	0.1										38447	35792	
					8.6											38447 Supplemental	35792	
										Res						R-56506	R6734	
PRIMARY								6.5	3.0	3.0	2.5					56507	42494	
										2.0						- SUPPL - 36507		
PRIMARY				Decree, Vol. 12 Page 452					4.5	4.5	5.3			H-79 - POD V. 7 P. 58		T-6865	7448	~~60391~~ 8881
				Decree, Vol. 12 Page 452				0.93 1.2	0.2							T-6665 11040	7529	~~60392~~ 8884
								Res								R-59207	R8113	
								7.6								59208	44799	
								1.1								Supplemental 59208		
											RES					R-61448	REJECT	
											20.0 Assigned to Well					61449	REJECT	
		Res														R-62150	R-832	
		Stock 5.0														62151	46106	

TOWNSHIP 1S RANGE 3W W. M. Card #4 SECTION 30

NE				NW				SW				SE				Application Number	Permit Number	Certificate Number
NE	NW	SW	SE	NE	NW	SW	SE	NE	NW	SW	SE	NE	NW	SW	SE			
ACREAGE IN LOT OR LEGAL SUBDIVISION AS SHOWN ON GOVERNMENT PLAT, IF OTHER THAN 40 ACRES																		
					Municipal											51643	46423	
											6.5					~~64059~~	Miss - Filed	
									RES. (2)							R-69437	R-10907	
PRIMARY								12.8	35.5	18.5	5.6					69438	50276	
								out 0.87 IN 11.93	out 0.35							T-6065	(C-8881)	
																T-6065	(C-8884)	
					MUNICIPAL											69637		
								Res NWR 11.2			Res NWR 11.2					R-69786		
																69787		
										18.5	5.6					69623 SUPP	FISHER	

TOWNSHIP [illegible] RANGE [illegible] W. M. [illegible] SECTION [illegible]

NE				NW				SW				SE				Application Number	Permit Number	Certificate Number
NE	NW	SW	SE	NE	NW	SW	SE	NE	NW	SW	SE	NE	NW	SW	SE			
	DLC 41				DLC 41 / DLC 40				DLC 40 / DLC 41		DLC 41 / DLC 43		DLC 43 / DLC 41					
TOTAL ACREAGE IN SUBDIVISION AS SHOWN ON GOVERNMENT PLAT																		
0.3 × 0.9																		
~~8.5~~	~~2.5~~															~~16743~~	~~12525~~	~~14137~~
7.7	3.1														7	18931	14592	CANCELLED
~~8.8~~	~~4.6~~															~~22909~~	~~18003~~	~~20206~~
												5.3				~~25255~~	~~19840~~	~~20186~~
															14	27062	21293	22376
															5	28005	22040	22078
13.4			16.8	PRIMARY												28733	22652	22580
1.0	21.2	6.8														26122	24877	27908
[illegible]	[illegible]	[illegible]	[illegible]									[illegible]	[illegible]	[illegible]	[illegible]	13681	10408	23540
										Res						~~R-36094~~		CANCELLED
						7.1		0.2	22.6	21.8	3.3					~~36100~~	~~27461~~	CANCELED
						7.4		0.4	38.2	36.8	4.8					42399	31262	39008

(SEE BACK OF CARD FOR PLAT OF SECTION)

TOWNSHIP 15 RANGE 4W W. M. Card #2 SECTION 12

NE				NW				SW				SE				Application Number	Permit Number	Certificate Number
NE	NW	SW	SE	NE	NW	SW	SE	NE	NW	SW	SE	NE	NW	SW	SE			
ACREAGE IN LOT OR LEGAL SUBDIVISION AS SHOWN ON GOVERNMENT PLAT, IF OTHER THAN 40 ACRES																		
							Mun									32421	32139	
	Res															R43794	R-5027	43710
11.9	2.3	1.6		2.4												43795	32722	43711
1.0	20.9	6.8														Supplemental 43795	32722	43711
	0.6	27.0		2.1	0.5	6.2	34.6	13.0	1.3				1.2			45913	34301	43719
								Res.								R-48876	R-5932	~~54445~~
								4.1								48877	36622	54446
0.1	6.2	3.0	0.3	29.2	34.0	17.0	16.0	12.1	2.0		10.1		24.0	0.2		38447	35792	
22.0	26.0	36.2		4.7	0.7	11.0	20.0	0.3	35.0	28.0	3.1					Supplemental 38447	35792	
										Res						R-42398	R-4736	39007
←						Municipal									→	48359	37837	104
		1	1													~~G-7074~~	~~G-6548~~	~~47444~~
0.3	0.9															Tr. 3194	V.26, P.226	43616
8.8	4.1															Tr. 3194	V.26, P.226	43615

TOWNSHIP 15 RANGE 4W W. M. Card #3 SECTION 12

NE				NW				SW				SE				Application Number	Permit Number	Certificate Number
NE	NW	SW	SE	NE	NW	SW	SE	NE	NW	SW	SE	NE	NW	SW	SE			
ACREAGE IN LOT OR LEGAL SUBDIVISION AS SHOWN ON GOVERNMENT PLAT, IF OTHER THAN 40 ACRES																		
	0.5															Tr. 3194	C-20206 V.26, P.226	47349
												1.3				~~G-7245~~	~~G-6649~~	~~54448~~
						Municipal										54203	40615	104
						Municipal										51643	46423	
			3.1									9.8				69623	EPLER	
9.2			11.9					9.8								69623		

TOWNSHIP 1S RANGE 3W W. M. Card #1 SECTION 6

NE				NW				SW				SE				Application Number	Permit Number	Certificate Number
NE	NW	SW	SE	NE	NW	SW	SE	NE	NW	SW	SE	NE	NW	SW	SE			
DLC 37				DLC 37				DLC 37 / DLC 43 / DLC 51		DLC 43		DLC 37						
TOTAL ACREAGE IN SUBDIVISION AS SHOWN ON GOVERNMENT PLAT																		
40^{87}	40^{62}			40^{37}	40^{07}	39^{88}			39^{80}	39^{72}								
									0^{5}	11						12783	9098	10730
											Pond					13157	9404	9727
				Municipal for Hillsboro												Wrong Card		~~7882~~
								3^{8} ~~8^{4}~~	1^{4} ~~1^{4}~~	~~0^{2}~~	4^{2} ~~14^{2}~~					14851	10815	12090
																Supplemental		
				Municipal for Forest Grove												15790	12034	13471
									~~0^{4}~~	~~19~~	~~0^{3}~~					~~17971~~	~~13646~~	~~13783~~
																Supplemental		
				Municipal for Forest Grove												18298	13944	13797
								9.6	9.6 ~~18~~	0.8	10.1 ~~9~~					18320	14099	15418
						1.6 ~~2^{4}~~			16.7 ~~16^{6}~~							18750	14410	15428
														9		~~19257~~	~~14836~~	
Mun	Mun	Mun	Mun	Mun	Mun	Mun	Mun	Mun	Mun	Mun	Mun	Mun	Mun	Mun	Mun	22251	17549	
PRIMARY											0^{2}					28733	22652	22580

(SEE BACK OF CARD FOR PLAT OF SECTION).

TOWNSHIP 1S RANGE 3W W. M. Card #2 SECTION 6

NE				NW				SW				SE				Application Number	Permit Number	Certificate Number
NE	NW	SW	SE	NE	NW	SW	SE	NE	NW	SW	SE	NE	NW	SW	SE			
ACREAGE IN LOT OR LEGAL SUBDIVISION AS SHOWN ON GOVERNMENT PLAT, IF OTHER THAN 40 ACRES																		
																13681	10408	23640
								Mun								32421	32139	
											Res Log Pond					R-14327	R 5127	38754
									0^{4}	18^{3}	0^{3}					~~0-56~~	~~V.17 P.434~~	
			MUN IND									MUN IND				38447	35792	
									0^{6}	17^{3}						T-2916	V.24 p37	42164
								Municipal								48359	37837	104
								Municipal								54203	40615	104
														10^{5}		T 3614	(C 17149)	59991 ②
								Municipal								51643	46423	
								MUNICIPAL								69637		
											0^{3}					69623 SUPP	EPLER	

TOWNSHIP 1S. RANGE 3W. W. M. Card #1 SECTION 7

NE				NW				SW				SE				Application Number	Permit Number	Certificate Number
NE	NW	SW	SE	NE	NW	SW	SE	NE	NW	SW	SE	NE	NW	SW	SE			
DLC 43					DLC 43 DLC 51			DLC 43 LOT 1	DLC 52 DLC 51		DLC 43	LOT 4	DLC 43 DLC 52		LOT 2 LOT 3			
TOTAL ACREAGE IN SUBDIVISION AS SHOWN ON GOVERNMENT PLAT					39.74	39.85			39.96	40.07								
					2.7							3		3-57		15653	11521	DISCONTINUED
										22 x	33 x			70 x		17971	13646	13783
3.1	38.9		1	20.8 x		02	35.6 x	25.1 x	0.4			2.1 x	39.1 x	25.6	82.2 x	18931	14592	CANCELLED
21.7	37	15		15			22	13			0.4 x	11	36	10	8	19257	14836	17149
								0.6	9.4							23264	18430	20042
								7.4 #	7.4	12.4 6	7.8					23712	18725	20097
									9.2							25255	19840	20186
										4.8						27062	21293	22376
												16				27319	21481	22067
										4.1						28005	22040	22078
PRIMARY				0.6	27.9	17.3										28733	22652	22580
																13681	10408	23540

(SEE BACK OF CARD FOR PLAT OF SECTION)

TOWNSHIP 1S. RANGE 3W. W. M. Card #2 SECTION 7

NE				NW				SW				SE				Application Number	Permit Number	Certificate Number
NE	NW	SW	SE	NE	NW	SW	SE	NE	NW	SW	SE	NE	NW	SW	SE			
ACREAGE IN LOT OR LEGAL SUBDIVISION AS SHOWN ON GOVERNMENT PLAT, IF OTHER THAN 40 ACRES																		
					9.4											0-56	V.17 P.134	
												Pcl 1 AD		Pc Hwy Right of Way	10.3	48420	35782	
23.3		38.0										12.0				38447	35792	
	3.1	38.9		20.1		31.7	25.0			2.0		4.0	39.0	25.6	12.0	38447 Supplemental	35792	
					3.0											T-2916	V.24, 37	42164
						Municipal										48359	37837	
						Municipal										54203	40615	104
	18.8	18.7		20.1		0.2	35.6	25.2	0.4		0.4	1.0	36.4	25.6	6.6	T 3614	(C17149)	59991 (2)
										19.3				5.1		58309	43866	
						Municipal										51643	46423	
						MUNICIPAL										69637		
					17.5				9.7							69623	EPLER	
				0.6	22.6	17.3										69623 SUPP		

$= 17,50$

$= 17,500$

$= 17,500$

irr (year round)

qq

LS

OSI

year round?

irr?

qq

LS

OSI

365

qq

LS

OSI

STATE OF OREGON
WATER RESOURCES DEPARTMENT

RECEIPT # 125421

725 Summer St. N.E. Ste. A
SALEM, OR 97301-4172
(503) 986-0900 / (503) 986-0904 (fax)

INVOICE # _____

RECEIVED FROM: Tualatin Valley Irrigation District

BY: _____

APPLICATION	S-69623
PERMIT	
TRANSFER	

CASH: ☐ CHECK:# ☒ 15331 OTHER: (IDENTIFY) ☐ _____

TOTAL REC'D $ 520.00

1083 TREASURY 4170 WRD MISC CASH ACCT

0407	COPIES		$
_____	OTHER:	(IDENTIFY) _____	$

0243 I/S Lease _____ 0244 Muni Water Mgmt. Plan _____ 0245 Cons. Water _____

4270 WRD OPERATING ACCT

46111

MISCELLANEOUS

0407	COPY & TAPE FEES		$
0410	RESEARCH FEES		$
0408	MISC REVENUE: (IDENTIFY)	_____	$
TC162	DEPOSIT LIAB. (IDENTIFY)	_____	$
0240	EXTENSION OF TIME		$

WATER RIGHTS:

		EXAM FEE		RECORD FEE
0201	SURFACE WATER	$	0202	$ 520.00
0203	GROUND WATER	$	0204	$
0205	TRANSFER	$		

WELL CONSTRUCTION

		EXAM FEE		LICENSE FEE
0218	WELL DRILL CONSTRUCTOR	$	0219	$
	LANDOWNER'S PERMIT		0220	$

_____ OTHER (IDENTIFY) _____

0536 TREASURY 0437 WELL CONST. START FEE

0211	WELL CONST START FEE	$	CARD #	
0210	MONITORING WELLS	$	CARD #	

_____ OTHER (IDENTIFY) _____

0607 TREASURY 0467 HYDRO ACTIVITY

		LIC NUMBER	
0233	POWER LICENSE FEE (FW/WRD)		$
0231	HYDRO LICENSE FEE (FW/WRD)		$
_____	HYDRO APPLICATION		$

____ TREASURY OTHER / RDX

FUND _____ TITLE _____

OBJ. CODE _____ VENDOR # _____

DESCRIPTION _____ $

RECEIPT: 125421 DATED: 12-11-17 BY: _____

Distribution: White Copy - Customer, Yellow Copy - Fiscal, Blue Copy - File, Buff Copy - Fiscal

TUALATIN VALLEY IRRIGATION DISTRICT

15331

OREGON WATER RESOURCES DEPARTMENT

12/7/2017

Date	Type	Reference	Original Amt.	Balance Due	Discount	Payment
12/7/2017	Bill	H2O RIGHT APP.	520.00	520.00		520.00
					Check Amount	520.00

Ref- S-69623

RECEIVED BY OWRD

DEC 11 2017

SALEM, OR

BANK OF THE WEST 520.00

Name Tualatin Valley Irrigation District

By

Address 2330 Elm Street
Forest Grove, OR 97116

Date filed May 24, 1988

Priority

Action suspended until 12-23

Return to applicant

Date of approval

CONSTRUCTION

Date for beginning

Date for completion April 27, 2023

Extended to

Date for application of water

Extended to

PROSECUTION OF WORK

Form "A" filed

Form "B" filed

Form "C" filed

FINAL PROOF

Blank mailed

Proof received

Date certificate issued

Application No. 69623 E

Permit No. S-55119

Certificate No.

Stream Index, Page No. 2-54K

FEES PAID

Date	Amount	Receipt No.
5-24-88	7,280.00	55166
	Cert. Fee	

FEES REFUNDED

Date	Amount	Check No.

ASSIGNMENTS

Date	To Whom	Address	Volume	Page

REMARKS

MAPS IN ADJUDICATION MAP BIN: POCKET 15, FOLDERS 1-4

2 of 2

TUALATIN VALLEY IRRIGATION DISTRICT
2330 ELM
FOREST GROVE, OREGON 97116

PORTLAND, OR 972
PM
DEC
96

FOREST GROVE
DEC 19 '96
OREGON
METER
3037615

RECYCLABLE FLOPPY DISK MAILER

This disk copied to
m:\exchange\french\S69623.DOC
.WPD
and m:\memo1 on Dwf machine

FIRST CLASS MAIL

MICHAEL MATTICK
OREGON WATER RESOURCES DEPARTMENT
150 12TH STREET NE
SALEM OR 97310-1210

Boundary
Map 2
S-~~69623~~ map 1
69623

FLOPP[illegible]ED

Do not bend or fold

AVOID EXPOSURE TO ALL MAGNETIC FIELDS



BEN LOMBARD, JR.
ATTORNEY AT LAW
622 SISKIYOU BLVD.
POST OFFICE BOX 1090
ASHLAND, OREGON 97520
(503) 482-8491

RECEIVED
DEC 1 9 1988
TUALATIN VALLEY
IRRIGATION DIST.

December 14, 1988

Water Resources Department
3850 Portland Road, NE
Salem, OR 97310

Attention: WAYNE J. OVERCASH
Water Rights Specialist

RE: Tualatin Valley Irrigation District
Your Reference File 69623

Gentlemen:

In your letter of June 21, 1988, you advised my client the Tualatin Valley Irrigation District that in order to retain its priority date, the District's application must be completed in accordance with the provisions of your letter and be received in your office on or before December 21, 1988. As you know, the District has been diligently gathering and compiling the information you requested, but is still some time away from completing its task due to the overwhelming volume of material and information needed. In accordance with the provisions of ORS 537.150(2) on behalf of the District I respectfully request that the District be granted an additional year in which to obtain and submit all of the information you have requested. In addition, the District wishes to amend it's application to add an additional 3,000 acres for a total of 6,500 acres, of land to be served by the permit. In it's investigation, the District has discovered additional lands, in addition to those generally identified in it's application, which should be covered by the new permit. The more specific identification of those lands will be supplied along with the earlier requested information.

This letter and request is being hand-delivered to you by the District along with their check for the fees for the additional requested acreage. If you have any questions, please direct them either to the District Manager, Assistant Manager, or myself. If you feel that an appearance before the commission is necessary to obtain the extension I am requesting in this letter, please advise.

Sincerely yours,

BEN LOMBARD, JR.

BL:ph
enclosure
cc: TVID/Cal Krahmer

JAKE

STATE OF OREGON
WATER RESOURCES DEPARTMENT

INTEROFFICE MEMO

July 12, 1988

TO: John Borden

FROM: Tom Paul

SUBJECT: Meeting With TVID

This is to confirm a meeting with TVID, Bill, Jake, Clayton, you and me. The meeting will be in the directors meeting room on 7/13/88 beginning at 10:30.

The purpose of the meeting is to settle on meters for the district, discuss Clayton's budget and talk about TVID's new application.

I HOPE I REMEMBERED to check with you FIRST.

Tom

TUALATIN VALLEY IRRIGATION DISTRICT

648-5422

2330 Elm Street, Forest Grove, OR 97116
Phone 357-3118

June 21, 1988

Oregon Water Resources Department
William H. Young, Director
3850 Portland Road, NE
Salem, OR 97310

Dear Bill:

Remi and I appreciate your giving of time to review and discuss the water meter issue on Monday evening, June 13th. We are very pleased that you agreed the issue is open for discussion. We also believe that this does put the issue back to the District to take some of the responsibility of leadership in this area.

I did give you some facts from an informational paper I put together. The installation costs and data gathering cost compared to the benefits make the District want to evaluate the issue very thoroughly. It would seem that the Water Resources Department would have the same concerns.

It would be my suggestion that the Water Resources Department, Tualatin Valley Irrigaton District, any other interests and some technical people on this issue sit down and discuss these subjects:

1. What kind of information could a meter provide?
2. How important is this information to water management?
3. What are alternative ways to get this information?
4. What is the cost of getting this information by meters or alternative ways?

The question you raised in the discussion of "How do we prove a person is pumping illegally in excess of his rate at night?" is valid. I would like to explore the idea to be sure there is no alternative solution.

Tualatin Valley Irrigation District and its staff are ready to participate in discussions and forums on the management of Tualatin Basin water that may lead to positive solutions.

Thank you again for your time.

Sincerely,

Cal Krahmer

Cal Krahmer, Manager

NEIL GOLDSCHMIDT
GOVERNOR

Water Resources Department

3850 PORTLAND ROAD NE, SALEM, OREGON 97310 PHONE (503) 378-3066

June 21, 1988

Calvin Krahmer, Manager
Tualatin Valley Irrigation District
2330 Elm Street
Forest Grove, OR 97116

REFERENCE File: 69623

The application you submitted for the District for a permit to appropriate 43.75 cubic feet per second from Tualatin River, Scoggins Creek, Scoggins Reservoir, Dairy Creek, and Gales Creek for the irrigation of 3500.0 acres has been filed and for reference numbered 69623. Our receipt 55166 covering the fees $7,280 you submitted is enclosed.

We received the sepia print of a map showing the Tualatin Valley Irrigation District boundary line and showing the sections of which a portion are included in the application. We also received documents as follows:

Attachment A -- Sources of appropriation
Attachment B -- Location of diversion points
Attachment C -- Location of area to be irrigated
Attachment D -- General description of Tualatin project
Attachment E -- Remarks
Attachment F -- Letter from Oregon State University to Cal Krahmer, Manager TVID
Attachment G -- Public Notices
Attachment H -- Repayment contract between USA and TVID

As discussed with Tom Vanderplaat a day after the application was received, in order to establish a priority date in filing an application, the application must contain certain information, among which the location of the point of diversion needs to be located at least down to the quarter-quarter section, section, township and range. Therefore, since the points of diversion were not located for the use of water from Dairy Creek and Gales Creek, The filing of the application established a tentative priority date on the use of water only from the Tualatin River, Scoggins Creek and Scoggins Reservoir.

Before the application can be considered for approval, it will be necessary to supply additional information on the

proposed developments from each source and submit a map or maps showing more details on the proposed developments.

Each point or points of diversion for each source will need to be properly located in Item 2 or on Attachment "B".

Item 3, or attachment sheets, will need to be completed by listing the acreage it is intended to irrigate in each quarter-quarter section.

If separate acreage will be irrigated from a separate source or if a combination of sources will irrigate separate acreage, this acreage will need to be listed separately along with properly identifying the sources for this acreage. If more than one source will be used to supply specific acreage, the manner of using the sources in connection with each other will need to be explained.

The amount of water you wish to establish a water right on from each source needs to be stated in Item 4 of the application or you may refer to an attachment sheet containing the required information.

If water will be used for purposes other than irrigation as suggested on Attachment "E", these other uses will need to be specifically identified, it will be necessary to state the amount of water to be appropriated from each source for each use, and it will be necessary to complete both the application and supporting maps by properly locating the place of use for each use.

Permit R-5777 issued for storage of water in Scoggins Reservoir provided for storage only for irrigation, supplemental irrigation, municipal, water quality control and reservoir fish and recreation. The contract the District has with the United States appears to limit the District's use of the stored water to be solely for irrigation uses on irrigable lands. Therefore, unless it is intended to refile for storage for other uses and obtain an amended contract from the United States, a permit approving the District's application could only provide for the use of the stored water for irrigation purposes.

Your name and title should be printed or typed below your signature on the third page of the application.

The map or maps to support the application will need to be prepared by a Certified Water Right Examiner and be prepared to a standard even scale of at least four inches to a mile. Such map or maps will need to show the streams, points of diversion and acreage to be irrigated with relation to the section lines and quarter-quarter lines and be in agreement with the information to be supplied on the application. If other types of uses, such as categories of nursery operations or temperature control (frost or heat protection) are to be included, areas of these other uses will need to be properly shown on the maps. Additional requirements for the supporting maps are briefly explained on pages 4 and 5 of the enclosed booklet relative to surface water applications.

The use of water that may be alloved under a permit that may be issued approving the application will be subject to existing rights and minimum stream flovs established. Also, the permit will provide further that vater shall not be appropriated from natural flovs of the river or streams during the period July 31 through September 15 of each year.

I am returning the application to you along with Attachment "A", "B" and "C" for completion. The application is endorsed, so that in order to retain its priority date, it must be received in this office on or before December 21, 1988.

Sincerely,

WAYNE J. OVERCASH
Water Rights Specialist

Enclosures

cc: Tom Paul, Northwest Region Manager

WJO

MEMORANDUM

OREGON DEPARTMENT OF FISH AND WILDLIFE

INTRA-DEPARTMENT

DATE: 6-9-88

TO: Massey - Clackamas

FROM: Greg Robart

SUBJ: Water Right Application Number 69623

Applicant Name Tualatin Valley Irrigation Dist

Please review the enclosed notice of applications for water appropriation permits. Advise me of any potential conflicts between the proposed use and fish and wildlife.

No Comments:

Comments: THIS WATER RIGHT REQUEST COMES OUT OF THE RESERVOIR ALLOCATION THEY ALREADY HAVE. THIS IS NOT IN ADDITION TO BUREAUS PERMIT, SO THERE SHOULD BE NO MAJOR PROBLEMS WITH THIS REQUEST.

ATTACHMENT "F"

EXTENSION SERVICE
Washington County

Oregon State University

Mailing Address:
Courthouse
Hillsboro, OR 97124

Branch County Building
2448 S.E. Tualatin Valley Hwy.
(503) 681-7007

RECEIVED
MAY 24 1988
WATER RESOURCES DEPT.
SALEM, OREGON

TUALATIN VALLEY
IRRIGATION DIST.
MAR [illegible] 1987
RECEIVED

March 23, 1987

Cal Krahmer, Manager
Tualatin Valley Irrigation District
2330 Elm Street
Forest Grove, OR 97116

Dear Cal,

The inability to irrigate crops prior to May reduces our ability to manage certain problems that can occur through the month of April. Under normal conditions, early spring vegetable plantings receive rainfall frequent enough to allow seed germination and emergence. However, we do experience years when rainfall is absent during critical times when shallow-seeded vegetables need a constant moist environment to insure a good stand. Let's use a specific example to illustrate this point.

Two years ago we were asked to look at an onion field that had a very poor stand. This field was planted in early April. Close investigation revealed that the seed inside the pelleted coating had begun to germinate but complete breakdown of the coating had not occurred. The coating then became a barrier, resulting in death of the seedling. This problem could have been avoided with an early irrigation.

Crusting can be a problem for small-seeded vegetables. Crusting restricts emergence of new seedlings, resulting in a non-uniform stand. This problem could be reduced or avoided with irrigation. Some growers have begun to use vermiculite over the seed. While this practice reduces concern with compaction, it does increase a problem of seedling desiccation should we have an extended dry period soon after germination.

Many of the herbicides we now use need to be activated by rainfall or irrigation. We know of numerous instances where poor weed control has been the result of not enough moisture to activate the herbicide. Many of these treatments are applied from February through April.

New plantings of strawberries, caneberries, and blueberries need moist soil conditions immediately after planting to prevent a high level of mortality. Washington County has nearly one-third of the state's acreage of strawberries and a high percentage of them are irrigated. Growers need to be able to irrigate when they need it whether it's April, June, August, or some other time. It makes little sense to invest in an irrigation system to deliver water to a crop and then not have water available at a critical time.

- continued -

Application No. 69623
Permit No.

OREGON STATE UNIVERSITY EXTENSION SERVICE

Agriculture, Home Economics, 4-H Youth, Forestry, Community Development, Energy, and Extension Sea Grant Programs. Oregon State University, United States Department of Agriculture, and Washington County cooperating. The Extension Service provides equal access to all its activities and programs.

Blueberries, being very shallow rooted, are quite vulnerable to moisture stress at planting time. Often soil conditions do not permit the necessary field preparation before late March or April. Assuming this to happen, and blueberries are planted in early April, they really struggle to survive. Many plants don't unless water can be judiciously applied - and with the high cost of establishment, it's imperative that the grower do things right the first time.

As you know, the production of ornamental nursery crops is about a $25 million industry in Washington County. Most of this is container-grown material and very vulnerable to moisture stress.

This industry, too, must have water available on an as-needed basis. On occasion this means as early as March and certainly by April a copious amount of water is required.

We trust these comments will be helpful as you consider the need for early season irrigation water on our high-value horticultural crops in the Tualatin Valley.

Sincerely yours,

W. Arden Sheets, Chairman
Extension Agent, Washington Co.

Craig Riggert
Craig Riggert
Extension Agent, Washington Co.

WAS:mct

OPTIONAL FORM 99 (7-90)
FAX TRANSMITTAL # of pages ▶
To Tom Paul From Al Reiners-Reed
Dept./Agency OWRD Phone # 208 378-5344
Fax # 503 378-8130 Fax #
NSN 7540-01-317-7368 5099-101 GENERAL SERVICES ADMINISTRATION

Contract No. 14-06-100-6956A

PN DRAFT 12/4/75
Rev. 5/24/76

UNITED STATES
DEPARTMENT OF THE INTERIOR
BUREAU OF RECLAMATION
Tualatin Federal Reclamation Project, Oregon

AMENDATORY REPAYMENT CONTRACT BETWEEN THE UNITED STATES OF AMERICA AND THE TUALATIN VALLEY IRRIGATION DISTRICT

Contents

Article No.	Title	Page No.
	PREAMBLE AND RECITALS	
1	Preamble	1
2-6	Explanatory Recitals	1-2
	AMENDMENTS TO THE REPAYMENT CONTRACT	
7	Amendment of Article 5	2-3
8	Amendment of Article 7(a)(2)	3
9	Amendment of Article 7(c)	3-4
10	Amendment of Article 8	4-6
11	Amendment of Article 9	6-7
12	Amendment of Article 10(b)	7
13	Amendment of Article 11(a)	7-8
14	Amendment of Article 18(d)	8-9
15	Amendment of Article 19	9
16	Amendment of Article 31	10
17	Amendment of Article 38(a)	10-11
18	Addition of New Article 43: "District Responsible for Drainage"	11
	GENERAL PROVISIONS OF THIS AMENDATORY CONTRACT	
19	Contingent on Appropriations or Allotment of Funds	12
20	Officials Not to Benefit	12
21	Confirmation of Contract	13
22	Effect of Contract	13
	Signature Page	13
	Acknowledgments	

Contract No. 14-06-100-6956A
PN DRAFT 12/4/75
Rev. 5/24/76

UNITED STATES
DEPARTMENT OF THE INTERIOR
BUREAU OF RECLAMATION
Tualatin Federal Reclamation Project, Oregon

AMENDATORY REPAYMENT CONTRACT BETWEEN THE UNITED STATES OF AMERICA AND THE TUALATIN VALLEY IRRIGATION DISTRICT

RECITALS, DEFINITIONS, AND TERM

THIS AMENDATORY CONTRACT, made this 14th day of June 1976, between the UNITED STATES OF AMERICA, hereinafter referred to as the "United States," acting through the Regional Director, Pacific Northwest Region, Bureau of Reclamation, hereinafter referred to as the "Contracting Officer," upon authorization of the Secretary of the Interior and pursuant to the provisions of the Act of June 17, 1902 (32 Stat. 388), and acts amendatory thereof and supplementary thereto, referred to collectively as the Federal Reclamation Laws, and particularly the Act of September 20, 1966 (80 Stat. 822), and the TUALATIN VALLEY IRRIGATION DISTRICT, hereinafter referred to as the "District," an irrigation district duly organized and existing under the laws of the State of Oregon,

WITNESSETH, THAT:

Explanatory Recitals

2. WHEREAS, the United States and the District entered into a contract dated March 10, 1971, hereinafter referred to as the "Repayment Contract," providing for an irrigation water supply from the Tualatin Federal Reclamation Project to be constructed by the United States for use on lands within the District; and

3. WHEREAS, the project plan initially contemplated project pressure irrigation service to not more than 8,000 acres of the 17,000

irrigable acres to receive project water but due to construction considerations has been changed to provide project pressure irrigation service to not more than 11,300 acres of the 17,000-acre project; and

4. WHEREAS, the Repayment Contract precluded the District from furnishing water for suburban agricultural uses and the District now desires to be permitted to provide such service; and

5. WHEREAS, construction of the project works has not progressed as rapidly as anticipated and it is necessary to provide for "irrigation blocks" pursuant to the Act of August 28, 1962 (76 Stat. 407); and

6. WHEREAS, the parties wish to amend the Repayment Contract to provide for the change in the project plan resulting in additional project pressure irrigation service, to increase the construction charge obligation to be paid by the District for such additional service, to provide for irrigation blocks, and to establish a rate structure for suburban agricultural water service;

NOW, THEREFORE, in consideration of the mutual and dependent stipulations and covenants herein contained, it is mutually agreed by and between the parties hereto as follows:

AMENDMENTS TO THE REPAYMENT CONTRACT

7. Article 5 of the Repayment Contract is hereby amended by the substitution of the following subarticle 5(h) and the addition of a new subarticle 5(l).

"(h) 'Irrigation water' shall mean water furnished by the District for commercial agricultural purposes in the production of crops and livestock and for suburban agricultural purposes in the irrigation of lawns, gardens, and other incidental irrigation uses."

"(1) 'Water user account' shall mean an account established on the District's assessment rolls for each separately owned tract of land shown of public record within the project area for which water is made available from the project works."

8. Article 7(a)(2) of the Repayment Contract is hereby amended to read as follows:

"(2) Irrigation works consisting of a system of main canals, pumping plants, substations, necessary electric transmission connections, open ditch and pipe laterals including pressure reducers, buildings and equipment, and appurtenant facilities."

9. Article 7(c) of the Repayment Contract is hereby amended to read as follows:

"(c) The estimated cost of the project works to be constructed under this contract is $52,407,000 (July 1975 prices) of which amount $29,156,000 is allocated to irrigation. The United States obligation to undertake construction of the project works and the District's repayment obligation under this contract are based upon the premise that the actual cost of the construction of the project works will not exceed $52,407,000 adjusted to the amount, if any, that may be justified by reason of ordinary fluctuations in the cost of construction as indicated by engineering cost indexes applicable to the type of construction involved. If the Secretary finds at any time that the works to be constructed under this contract cannot be completed for $52,407,000 as adjusted or if he determines

that due to changes in the project plans or increased construction costs the base construction charge obligation set forth in Article 8 of the Repayment Contract should be increased, he shall consult with the board of directors of the District and may make continuation of construction contingent upon the completion of arrangements with the District for assumption of all or some part of the estimated increased reimbursable cost in addition to the base construction charge obligation stated in Article 8 of the Repayment Contract. In the event the Secretary does make continuation of construction contingent upon completion of such arrangements and the District does not assume the increased obligation or in the event additional appropriations are not available, or authorized, the Secretary may notify the District that the work is deemed completed, and the District's construction charge obligation shall be either the amount provided in Article 8 of the Repayment Contract, or the cost of the completed work allocated to irrigation, whichever amount is smaller."

10. Article 8 of the Repayment Contract is hereby amended to read as follows:

"District's Construction Charge Obligation and Determination of Annual Payments to the United States

"8. (a) The estimated cost of the project allocated to irrigation is $29,156,000 (July 1975 prices) of which the District is obligated to pay $6,000,000 as its base irrigation construction charge obligation under this contract. This base irrigation construction charge obligation is based upon an irrigable project acreage of 17,000 acres of which a

maximum acreage of 11,300 acres would receive project pressure irrigation service and the residual acreage project gravity irrigation service. In the event the Secretary determines that fund limitations or other considerations make it impossible to provide project pressure irrigation service to 11,300 acres, the base irrigation construction charge obligation shall be decreased by $130 per acre for each acre less than 11,300 acres which cannot be provided project pressure irrigation service.

"(b) The Contracting Officer shall, pursuant to Article 11(a) of the Repayment Contract, assign to each irrigation block a portion of the District's base irrigation construction charge obligation. The District's base irrigation construction charge obligation assigned to each block shall be paid in 50 successive equal annual installments commencing on December 31 of the first calendar year following the end of the development period for each respective irrigation block provided for in Article 9 of the Repayment Contract. The District shall annually levy (i) for each water user account consisting of 10 acres or less a charge of not less than $80; and (ii) for each water user account consisting of more than 10 acres acreage charges which will provide an annual amount equal to that which would be provided if an annual charge of $5.35 per acre for lands receiving project gravity irrigation service and $7.95 per acre for lands receiving project pressure irrigation service were levied for the respective number of acres capable of being provided either project gravity or pressure irrigation service as determined pursuant to

Article 11(a) of the Repayment Contract. In the event that the annual amount levied by the District in accordance with the foregoing charges exceeds 2 percent of the base irrigation construction charge obligation which is then repayable, the District shall remit to the United States, in addition to the annual payment due on behalf of the base irrigation construction charge obligation, the excess amount levied and collected pursuant to this paragraph, which amount shall be applied toward the repayment of the estimated cost of the project allocated to irrigation which is not scheduled for repayment as the District's base irrigation construction charge obligation. The District's total payments to the United States over the repayment period shall not exceed the base irrigation construction charge obligation unless the charges established herein result in annual amounts greater than 2 percent of the base irrigation construction charge obligation, but in no event shall the total payments to the United States hereunder be greater than $29,156,000."

11. Article 9 of the Repayment Contract is hereby amended to read as follows:

"Irrigation Blocks and Development Period

"9. As the result of the construction schedule of the project works, irrigation water service to some of the lands within the District which

are to receive project water may precede irrigation water service to other lands. The Contracting Officer may, in consideration of the availability of water service, establish irrigation blocks for repayment purposes. The development period for each irrigation block will begin with the year for which water is announced by the Secretary as available and extend for a period of 10 years thereafter. Such announcement shall be made no later than December 1 of the year preceding the year in which the development period for each irrigation block is to start. During the development period for each irrigation block the District shall pay to the United States its share of the operation and maintenance costs of the reserved works, the operation and maintenance costs of the irrigation works if the United States is operating such works, and the power and transmission charges and other costs and obligations, if any, of the District under this contract."

12. Article 10(b) of the Repayment Contract is hereby amended to read as follows:

"(b) The water furnished under the terms of this contract shall be used solely for irrigation water as defined in this contract. The District shall not furnish domestic, municipal, and industrial water without the concurrence of the Contracting Officer and subject to such terms and conditions which he may prescribe."

13. Article 11(a) of the Repayment Contract is hereby amended to read as follows:

"(a) Upon the completion of the work provided for in Article 7 of the Repayment Contract as amended or the termination of the work thereon as determined by the Secretary for any reason, or thereafter as soon as the actual construction costs can be determined by the United States, the Secretary shall furnish the District a written statement of the actual cost of construction, the number of acres to be provided project pressure irrigation service and the number of acres to be provided project gravity irrigation service, the cost allocated to irrigation, the District's base irrigation construction charge obligation, and the base irrigation construction charge obligation assignable to each irrigation block; such assignment shall be in the proportion that the irrigable acres in each irrigation block is to the total irrigable acres for which project irrigation service is to be provided."

14. Article 18(d) of the Repayment Contract is hereby amended to read as follows:

"(d) The District in establishing and collecting charges shall levy a minimum annual charge for operation and maintenance against each irrigable acre. The District may also levy additional charges against each water user account for District costs of administration and for greater proportional costs of operation and maintenance required for service to small acreages. Payment of such minimum annual charge shall be required whether or not water is used and shall be in advance of the delivery of water. The amount of water in acre-feet per acre which is to be delivered each year on payment of the minimum annual charge shall

be 1 acre-foot. For water to be delivered each year in excess of that delivered for the minimum charge, the landowners or water users involved shall pay to the District an additional water charge as follows:

"(1) For the first one-half acre-foot per acre at a rate per acre-foot equal to not less than 100 percent of the rate per acre-foot charged for water made available under the minimum annual charge.

"(2) For the second one-half acre-foot per acre at a rate per acre-foot equal to not less than 120 percent of the rate per acre-foot charged for water made available under the minimum annual charge.

"(3) For each acre-foot or fraction thereof per acre in excess of 2 acre-feet per acre at a rate per acre-foot equal to not less than 200 percent of the rate per acre-foot charged for water made available under the minimum annual charge."

15. Article 19 of the Repayment Contract is hereby amended to read as follows:

"Penalty for Delinquent Payments

"19. The District shall pay a penalty on installments or charges which become delinquent computed at the rate of 1 percent per month of the amount of such delinquent installments or charges for each day from such delinquency until paid: *Provided*, That no penalty shall be charged to the District unless such delinquency continues for more than 30 days in which event the penalty shall accrue from the initial date of delinquency."

16. Article 31 of the Repayment Contract is hereby amended to read as follows:

"Books, Records, and Reports

"31. The District shall establish and maintain accounts and other books and records pertaining to its financial transactions, land use and crop census, water supply, water use, number of water user accounts, acres within each water user account, changes to project works, and to other matters as the Contracting Officer may require. Annual reports thereon shall be furnished to the Contracting Officer on such date or dates and in such form as he may require. Subject to applicable Federal laws and regulations, each party shall have the right during office hours to examine and make copies of each other's books and official records relating to matters covered by this contract."

17. Article 38(a) of the Repayment Contract is hereby amended to read as follows:

"Title VI, Civil Rights Act of 1964

"38. (a) The District agrees that it will comply with Title VI of the Civil Rights Act of July 2, 1964 (78 Stat. 241), and all requirements imposed by or pursuant to the Department of the Interior Regulation (43 CFR 17) issued pursuant to that title, to the end that, in accordance with Title VI of that Act and the Regulation, no person in the United States shall, on the ground of race, color, sex, or national origin be excluded from participation in, be denied the benefits of, or by otherwise subjected to discrimination under any program or activity for which the

District receives financial assistance from the United States and hereby gives assurance that it will immediately take any measures to effectuate this agreement."

18. A new Article 43 is added to the Repayment Contract to read as follows:

"District Responsible for Drainage

"43. (a) After project construction and development drainage facilities may be needed to attain and maintain productive levels on lands classified as irrigable within the District. In order to identify and resolve potential drainage problems the District shall upon request of the Contracting Officer install, operate and maintain ground-water observation wells and maintain records of ground-water levels. Records shall be furnished to the Contracting Officer in such form and at such times as the Contracting Officer may require.

"(b) The District at no expense to the United States shall construct, or cause to be constructed, drainage works or adopt other measures to protect the irrigability of the project lands within the District receiving water from the District."

GENERAL PROVISIONS OF THIS AMENDATORY CONTRACT

Contingent on Appropriation or Allotment of Funds

19. The expenditure or advance of any money or the performance of any work by the United States hereunder which may require appropriation of money by the Congress or the allotment of funds shall be contingent upon such appropriation or allotment being made. The failure of the Congress to appropriate funds or the absence of any allotment of funds shall not relieve the District from any obligations under this contract. No liability shall accrue to the United States in case such funds are not appropriated or allotted.

Officials Not to Benefit

20. (a) No Member of or Delegate to Congress or Resident Commissioner shall be admitted to any share or part of this contract or to any benefit that may arise herefrom. This restriction shall not be construed to extend to this contract if made with a corporation or company for its general benefit.

(b) No official of the District shall receive any benefit that may arise by reason of this contract other than as a landowner within the project and in the same manner as other landowners within the project.

Confirmation of Contract

21. The execution of this contract shall be authorized or ratified by the qualified electors of the District at an election held for that purpose. The District, after the election and upon the execution of this amendatory contract, shall promptly secure a final decree of the proper court of the State of Oregon approving and confirming the amendatory contract and decreeing and adjudging it and the apportionment of the benefits made thereunder to be lawful, valid, and binding on the District. The District shall furnish to the United States a certified copy of such decree and of all pertinent supporting records.

Effect of Contract

22. This contract is amendatory of and supplemental to the Repayment Contract of March 10, 1971, No. 14-06-100-6956, between the United States and the District, and that contract except as specifically amended hereby shall remain in full force and effect.

IN WITNESS WHEREOF, the parties hereto have signed their names as of the day and year first above written.

THE UNITED STATES OF AMERICA

By H. R. Stivers
Acting Regional Director, PN Region
Bureau of Reclamation
Box 043 - 550 West Fort Street
Boise, Idaho 83724

TUALATIN VALLEY IRRIGATION DISTRICT

(SEAL)

Attest:
Palmer S. Bonard
Secretary

By Oscar Hagg
President, Board of Directors

Application No. 69623
Permit No.

ATTACHMENT "H"

RECEIVED
MAY 24 1988
WATER RESOURCES DEPT.
SALEM, OREGON

Contract No.
14-06-100-6956

UNITED STATES
DEPARTMENT OF THE INTERIOR
BUREAU OF RECLAMATION
Tualatin Federal Reclamation Project, Oregon

Field Solicitor
Draft
8/26/70
Rev. 10/22/70
Rev. W.O. 11/18/70

REPAYMENT CONTRACT BETWEEN THE UNITED STATES OF AMERICA AND THE TUALATIN VALLEY IRRIGATION DISTRICT

Contents

Article No.	Title	Page No.
	RECITALS, DEFINITIONS AND TERM	
1	Preamble	1
2-4	Explanatory Recitals	1-2
5	Definitions	2-4
6	Contract Term	4
	PROJECT CONSTRUCTION AND CONSTRUCTION CHARGES	
7	Description and Cost of Project Works	4-6
8	District's Construction Charge Obligation	6-7
9	Development Period	7-8
10	Project Irrigable Acreage	8-9
11	Statement of Costs	9-10
	PROJECT OPERATION AND MAINTENANCE AND OPERATION AND MAINTENANCE CHARGES	
12	Operation and Maintenance of Transferred Works	10-13
13	Review and Inspection of Transferred Works for Determining Adequacy of Maintenance	13-14
14	Operation and Maintenance of Reserved Works	14-15
15	Project Power Supply	15-16
16	Reserve Fund	16-17
17	District to Employ Manager	18
	ASSESSMENTS AND PENALTIES	
18	Levies and Assessments by the District--General Obligation--Benefits Conditioned upon Payment	18-20
19	Penalty for Delinquent Payments	20
20	Refusal to Deliver Water in Case of Default	21-22

Article No.	Title	Page No.
	PROJECT WATER SUPPLY	
21	Project Diversions	22-23
22	United States Not Liable for Water Shortage or Interruptions	24
23	Protection of the Project Water Supply	24-25
24	Quality of Water	26
25	Water Pollution Control	26-27
	GENERAL PROVISIONS	
26	Excess Lands	27-28
27	Lands Not to Receive Water until Owners Thereof Execute Certain Contracts	28-30
28	Valuation and Sale of Excess Lands	31-33
29	Production Limitation on Newly Irrigated Lands	33
30	Title to Project Works	33
31	Books, Records and Reports	33-34
32	Performance of Work with Contributed Funds	34
33	Rules, Regulations, and Determinations	35
34	Confirmation of Contract	35-36
35	Changes in District Organization	36
36	Notices	36
37	Equal Opportunity	37-39
38	Title VI, Civil Rights Act of 1964	40-41
39	Certification of Nonsegregated Facilities	41-43
40	Contingent on Appropriations or Allotment of Funds	43
41	Assignment Limited--Successors and Assigns Obligated	43
42	Officials Not to Benefit	44
	Signatures	
	Acknowledgments	

Application No. 6962
Permit No.

Contract No.
14-06-100-6956

UNITED STATES
DEPARTMENT OF THE INTERIOR
BUREAU OF RECLAMATION
Tualatin Federal Reclamation Project, Oregon

Field Solicitor
Draft
8/26/70
Rev. 10/22/70
Rev. W.O. 11/18/70

REPAYMENT CONTRACT BETWEEN THE UNITED STATES OF AMERICA AND THE TUALATIN VALLEY IRRIGATION DISTRICT

RECITALS, DEFINITIONS AND TERM

THIS CONTRACT, made this 10th day of March , 1971 , by and between the UNITED STATES OF AMERICA, hereinafter called the United States, acting through the Regional Director, Region 1, Bureau of Reclamation, hereinafter referred to as the Contracting Officer, upon authorization of the Secretary of the Interior and pursuant to the provisions of the Act of June 17, 1902 (32 Stat. 388), and acts amendatory thereof and supplementary thereto, referred to collectively as the Federal Reclamation Laws, and particularly the Act of September 20, 1966 (80 Stat. 822), and the TUALATIN VALLEY IRRIGATION DISTRICT, hereinafter referred to as the District, an irrigation district duly organized and existing under the laws of the State of Oregon,

WITNESSETH, THAT:

Explanatory Recitals

2. WHEREAS, the Act of September 20, 1966, provides for the construction of the Tualatin Federal Reclamation Project to provide irrigation water, to develop municipal and industrial water supplies, to provide facilities for river regulation and control of floods, to enhance

Application No. 69623
Permit No.

recreation opportunities, to provide for the conservation and development of fish and wildlife resources and for other purposes; and

3. WHEREAS, the authorizing act of September 20, 1966, does not preclude and it has been determined to be desirable to include water quality control as a function of the project on a reimbursable interest-bearing basis; and

4. WHEREAS, the District desires to enter into a contract for an irrigation water supply from the project and is willing to pay a part of the cost of the project allocated to irrigation and assigned to be repaid by the District;

NOW, THEREFORE, in consideration of the mutual and dependent stipulations and covenants herein contained, it is mutually agreed by and between the parties hereto as follows:

Definitions

5. The following terms hereinafter used in this contract shall have the following respective meanings:

(a) "Secretary" shall mean the Secretary of the Interior or his duly authorized representative.

(b) "Federal Reclamation Laws" shall mean the Act of June 17, 1902 (32 Stat. 388), and all acts amendatory thereof or supplementary thereto, including without limitation by

Application No. 69623
Permit No.

this enumeration the pertinent provisions of the Act of September 20, 1966 (80 Stat. 822).

(c) "Project" shall mean the Tualatin Project to be constructed by the United States under the Federal Reclamation Laws.

(d) "Irrigation works" shall mean the works and facilities to be constructed for use in irrigating lands within the jurisdiction of the District as authorized by the Act of September 20, 1966, exclusive of the storage works as hereinafter defined.

(e) "Storage works" or "reserved works" shall mean Scoggins Dam and Reservoir, stream gauges, and other works incidental and appurtenant to those works.

(f) "Project works" shall mean all of the works authorized as part of the project.

(g) "Transferred works" shall mean all of the irrigation works as above defined.

(h) "Irrigation water" shall mean water used primarily in the commercial production of agricultural crops or livestock, including domestic use incidental thereto, on tracts of land operated in units of more than two acres.

Application No. 69623
Permit No.

Art. 5 cont.

(i) "Domestic, municipal, and industrial water" shall mean water used for other than those purposes referred to in (h) above or water quality control.

(j) "Project pressure irrigation service" shall mean the delivery of project water under pressure to permit sprinkler irrigation of District lands.

(k) "Project gravity irrigation service" shall mean the delivery of project water by gravity flows.

Contract Term

6. This contract shall become effective upon its execution by the Secretary and shall remain in effect until specifically terminated by mutual agreement of the parties hereto.

PROJECT CONSTRUCTION AND CONSTRUCTION CHARGES

Description and Cost of Project Works

7. (a) The United States within the limitations of this contract and authorizing legislation and to the extent funds are or may be made available therefor will construct the following project works:

(1) Storage works consisting of Scoggins Dam and Reservoir with spillway and outlet works.

Application No. 69623
Permit No.

(2) Irrigation works consisting of a system of main canals, pumping plants, substations, necessary electric transmission connections, open ditch and pipe laterals, drains, buildings and equipment, and appurtenant facilities.

(3) Fish facilities.

(4) Initial phase recreational facilities at the storage works.

The principal facilities and related works are as generally described in the project plan of development contained in House Document No. 295, 88th Congress, 2d Session, April 8, 1964.

(b) Should it appear necessary or desirable to the Secretary after consultation with the District, either before or during construction, the project works referred to above may be modified in design or location or work may be eliminated or added to that referred to above.

(c) The estimated cost of the project works to be constructed under this contract is thirty-one million three hundred thousand dollars ($31,300,000) (July 1969 prices) of which amount seventeen million five hundred twenty-eight thousand dollars ($17,528,000) is allocated to irrigation. The United States' obligation to undertake construction of the project works and the District's repayment obligation under this contract are based upon the premise that the actual cost of the construction of

the project works will not exceed this estimate adjusted to the amount, if any, that may be justified by reason of ordinary fluctuations in the cost of construction as indicated by engineering cost indexes applicable to the type of construction involved. If the Secretary finds at any time that the works to be constructed under this contract cannot be completed at a cost within this estimate, he shall consult with the board of directors of the District and may make continuation of construction contingent upon the completion of arrangements with the District for assumption of all or some part of the estimated increased reimbursable cost in addition to the construction charge obligation stated in article 8. In the event the Secretary does make continuation of construction contingent upon completion of such arrangements and the District does not assume the increased obligation or in the event additional appropriations are not available, or authorized, the Secretary may notify the District that the work is deemed completed, and the District's construction charge obligation shall be either the amount provided in article 8, or the cost of the completed work allocated to irrigation, whichever amount is smaller.

District's Construction Charge Obligation

8. (a) Of the amount of the cost of the project allocated to irrigation, the District shall pay to the United States as its construction charge obligation under this contract an amount not to exceed five million five hundred three thousand dollars ($5,503,000). This obligation

($6 000.000)
See amended Contract

Application No. 69623
Permit No.

is based upon an estimated irrigable project acreage of 17,000 acres of which a maximum acreage of 11,000 as amended 8,000 acres would receive project pressure irrigation service and the residual acreage project gravity irrigation service. In the event the Secretary determines that fund limitations or other considerations make it impossible to provide project pressure irrigation service to 8,000 acres, the construction charge obligation shall be decreased by one hundred twenty dollars ($120) per acre for each acre less than 8,000 acres.

(b) The District's construction charge obligation shall be paid in 50 successive equal annual installments commencing on December 31 of the first calendar year following the end of the development period provided for in article 9.

Development Period

9. The development period will begin with the year for which water is announced by the Secretary as available and extend for a period of 10 years thereafter. Such announcement shall be made no later than December 1 of the year preceding the year in which the development period is to start. During the development period the District shall pay to the United States its share of the operation and maintenance costs of the reserved works, the operation and maintenance costs of the irrigation works if the United States is operating such works, the power and transmission charges and other costs and obligations, if any, of the District

under this contract.

Project Irrigable Acreage

10. (a) The lands of the District have been classified as set forth in the document entitled "Detailed Land Classification Report, Tualatin Project, Oregon." This land classification is a detailed land classification as to each irrigable acre of land within the District. The Secretary shall determine the number of irrigable acres which can be served from the project irrigation works, the classification of such lands, and the type of project service, pressure or gravity, to be provided. From time to time prior to the close of the development period the lands within the District may, with the approval of the Secretary and under standards consistent with those used in making the detailed classification, be reclassified. Any such classification shall not change the construction charge obligation established by this contract for payment by the District. The District, with the approval of the Secretary, may for purposes of adjustments and matters of its own internal administration make changes in the irrigable acreage from time to time so long as such changes do not result in there being a total irrigable area which will exceed 17,000 acres.

Application No. 69623
Permit No.

(b) The water furnished under the terms of this contract shall be used solely for irrigation uses on irrigable lands. The District shall not furnish water from the project works to tracts of two acres or less, nor shall it furnish domestic, municipal, and industrial water. If such service is later desired, the terms and conditions for such service shall be prescribed by a supplemental agreement.

Statement of Costs

11. (a) Upon the completion of the work provided for in article 7, or the termination of the work thereon as determined by the Secretary for any reason, or thereafter as soon as the actual construction costs can be determined by the United States, the Secretary shall furnish the District a written statement of the actual cost of construction, the number of acres to be provided project pressure irrigation service and the number of acres to be provided project gravity irrigation service, the cost allocated to irrigation and the District's construction charge obligation.

(b) The costs which make up the various obligations to be paid by the District to the United States under this contract shall embrace all expenditures of whatsoever nature or kind in relation to the function for which the charge is made including, but without limitation by reason of this enumeration, cost of surveys and investigation, labor, property, material and equipment, engineering, legal work, superintendence, administration, overhead, general expenses, inspections, special services, and

Application No. 69623
Permit No.

damage claims of all kinds, whether or not involving the negligence of officers, agents or employees of the United States, but shall be exclusive of amounts which the law does not require to be repaid and which the Secretary determines as a matter of policy are to be treated as non-reimbursable.

PROJECT OPERATION AND MAINTENANCE AND OPERATION AND MAINTENANCE CHARGES

Operation and Maintenance of Transferred Works

12. (a) During the period that the United States is operating the irrigation works, the District shall pay to the United States the cost of operating said works in the manner prescribed in article 14(b).

(b) Upon substantial completion of the project works, or as otherwise determined by the Contracting Officer, and following written notification to the District, the care, operation, and maintenance of any or all of the irrigation works shall be transferred to the District. Concurrently with the transfer of operation and maintenance responsibilities to the District, or as soon as possible thereafter, and pursuant to the Act of July 29, 1954 (68 Stat. 580), as amended, equipment and supplies, the cost of which has been charged to the construction of the project, will be transferred to the District to assist it in its operation and maintenance activities.

Application No. 69623
Permit No.

(c) The District, without expense to the United States, shall care for, operate, and maintain such transferred works in full compliance with the terms of this contract and in such manner that the transferred works shall remain in good and efficient condition. The District shall use all practical methods to insure the economical and beneficial use of water.

(d) The District shall promptly make any and all repairs to the project works being operated by it which are necessary for the proper care, operation, and maintenance of the same. In case of neglect or failure of the District to make such repairs within 60 days following written notification to do so from the Contracting Officer, the Contracting Officer may cause the repairs to be made and the costs thereof shall be paid by the District in the manner prescribed by the United States.

(e) No substantial change shall be made by the District in the transferred works without first obtaining the written consent of the Contracting Officer.

(f) The District shall hold the United States, its officers, agents, and employees harmless as to any and all damages which may in any manner result from the care, operation, and maintenance of any of the project works transferred to the District: Provided, however, That this provision shall not be construed as relieving the United States of its obligations under the Federal Tort Claims Act (28 U.S.C. 82671-82680).

Application No. 69623
Permit No.

(g) In the event the District is found to be operating the transferred works or any part thereof in violation of this contract, then at the election of the Contracting Officer the United States may take over from the District, the care, operation, and maintenance of the works previously transferred to the District by giving written notice to the District of such determination and advising of the effective date of the takeover by the United States. Thereafter, during the period of operation by the United States, the District shall pay to the United States annually in advance the cost of operation and maintenance of such transferred works as prescribed in notices from the Contracting Officer to the District. Whenever in the opinion of the Secretary funds advanced will be inadequate to operate and maintain the works being operated by the United States, he may give a supplemental notice stating therein the amount of the District's share and the District shall advance such additional amount on or before the date or dates specified in the supplemental notice. Any credit over and above the actual costs of operation by the United States shall be credited to the District on future operation and maintenance charges. Such works may be retransferred to the District in the same manner as originally transferred.

(h) In addition to all other payments to be made by the District under this contract, the District shall, during the period of time any or all of the project works are being operated by it, pay to the

Application No. 69623
Permit No.

United States following the receipt of a detailed cost statement such specific items of direct cost incurred by the United States for work associated with this contract normally charged by the United States to water users and properly and equitably charged to the District plus a percentage of such direct cost for administrative and general overhead in accordance with procedures approved by the Secretary.

Review and Inspection of Transferred Works for Determining Adequacy of Maintenance

13. (a) The Contracting Officer and the District may from time to time make a review of maintenance of transferred works being operated by the District with a view to assisting the District in determining the condition of the facilities and the adequacy of the maintenance program. This review may include any or all of the transferred works. A report of the review, including recommendations, if any, will be prepared and copies will be furnished to the District. Except for such participation by the District as it may desire, the review and report will be without cost to the District.

(b) If deemed necessary by the Contracting Officer or requested by the District, an inspection of any transferred works and of the District's books and records may be made to ascertain whether the requirements of this contract are being satisfactorily performed by the District or to assist the District in solving specific problems. Any special inspection or audit proposed by the Contracting Officer shall,

Application No 69623
Permit No.

except in case of emergency, be made only after a written notice to the District. The actual cost thereof shall be paid by the District to the United States in the manner provided in subarticle 12(h) hereof.

Operation and Maintenance of Reserved Works

14. (a) During the term of this contract, the United States shall care for, operate and maintain the project reserved works: Provided, That the care, operation and maintenance of the reserved works may be transferred to an operating organization acceptable to the District and other entities receiving water from the project.

(b) The District shall pay 21% of the total annual cost incurred in such operation and maintenance by the United States including operation and maintenance costs incurred for fish mitigation facilities. On or before September 1 of the year preceding the year for which payment is due, the Contracting Officer shall notify the District of its share of the estimated cost of operating and maintaining the reserved works for the succeeding year and payment shall be made by the District one-half on or before January 1 of the year for which it is due and one-half on or before June 30 of that year. Whenever in the opinion of the Secretary funds advanced will be inadequate to operate and maintain the works being operated by the United States, he may give a supplemental notice stating therein the amount of the District's share and the District shall advance such additional amount on or before the date or dates

Application No 69623
Permit No.

specified in the supplemental notice. Any credit over and above the actual costs of operation and maintenance by the United States shall be credited to the District on future operation and maintenance charges.

Project Power Supply

15. (a) Power and energy reserved by the Act of September 20, 1966, for operation of the project pumping facilities may be provided from the Bonneville Power Administration System. Additional or alternate power and energy may be provided by purchase arrangements with other entities. The charge for reserved power provided from the Bonneville Power Administration System shall be 1-1/4 mills per kilowatt hour and does not include any transmission charges from points of delivery on the Bonneville Power Administration System to project facilities. The power charge may be adjusted from time to time by the Secretary but not oftener than once every five years, unless otherwise mutually agreed upon. The charge for power provided through purchase arrangements with other entities shall be at the entities' applicable rates.

(b) Payments for the District's power supply and the transmission thereof under this article shall be made each calendar year on the basis of annual estimates by the Secretary. Notice of these annual estimates hereinafter referred to as the power charge notice shall contain the statement of the estimated charge for power to be incurred for

Application No. 69623
Permit No.

the calendar year involved and shall be sent to the District on or before September 1 of the year preceding the year for which payment is due and payment shall be made by the District one-half on or before January 1 of the year for which it is due and one-half on or before June 30 of that year. Whenever in the opinion of the Secretary payments so advanced will be inadequate to pay the actual costs being incurred for the power supply, he may give a supplemental notice stating therein the amount of the additional charges required and the District shall advance such additional amounts on or before the date specified in the supplemental notice. If amounts advanced by the District under this article exceed the District's actual power charges, the surplus shall be credited on the power charges to become due from the District for succeeding years.

Reserve Fund

16. Commencing with the first year of the development period and continuing until such time as all sums of money becoming due hereunder shall have been paid to the United States, the District shall accumulate and maintain a reserve fund which will be available for use in the manner, for the purposes, and in the circumstances hereinafter set forth. Such reserve fund shall consist of annual deposits by the District of not less than fifteen thousand dollars ($15,000) to a special account created by the District for this purpose. Such annual deposits shall

Application No. 69623
Permit No.

continue until the amount in the reserve fund is not less than one hundred thousand dollars ($150,000) ($100,000). With the approval of the Contracting Officer, expenditures may be made from such reserve fund only for meeting major unforeseen extraordinary costs of operation and maintenance, repair, betterment and replacement of project works, and for operation and maintenance during periods of special stress such as may be caused by drought, hurricane, storms or other like emergencies. Whenever said reserve fund is reduced below one hundred thousand dollars ($150 000) ($100,000) by expenditures therefrom, it shall be restored by the accumulation of annual deposits of fifteen thousand dollars ($15,000) commencing with the next year following that in which the fund is reduced below said amount. During any periods in which any of the project works are operated and maintained by the United States, such fund shall be available for like use by the United States. At the option of the District, the reserve fund may be invested to the extent permitted by law: Provided, That such reserve fund may be available within a reasonable time to meet the expenses for the purpose for which it was accumulated: Provided, That on mutual agreement said fund and the annual installments may be adjusted to reflect the addition, deletion, or changes in project facilities and operation and maintenance costs not contemplated when this contract was executed.

Application No. 69623
Permit No.

Art. 16 cont.

District to Employ Manager

17. Until the construction charge obligation under this contract has been paid in full, the District shall employ as manager or superintendent a competent irrigation engineer or other person who has had at least three years of experience as a manager or superintendent in the operation of works similar to the project works, the employment to be subject to the approval of the Secretary. Upon notice by the Secretary that any manager or superintendent employed by the District is unsatisfactory in that capacity, the District will promptly terminate the employment of such person and employ a satisfactory manager or superintendent.

ASSESSMENTS AND PENALTIES

Levies and Assessments by the District--General Obligation--Benefits Conditioned upon Payment

18. (a) The District will cause to be levied and collected all necessary assessments, tolls and other charges and will use all of its authority and resources to meet its obligations under this contract. The obligation of the District to pay to the United States the charges becoming due as provided herein is a general obligation of the District notwithstanding the manner in which the obligation may be distributed among the District's water users and notwithstanding the default of

Application No. 69623
Permit No.

individual water users of assessments, tolls or other charges levied by the District.

(b) The payment of charges becoming due hereunder is a condition precedent to receiving benefits under this contract.

(c) The District directors may assess the irrigable acreage on the basis of any variable rate established pursuant to assessment procedures authorized by law to reflect the consideration of type of service and actual benefits provided so long as sufficient amounts are collected annually to meet the annual construction and operation and maintenance charges.

(d) The District in establishing and collecting per-acre charges shall levy a minimum annual operation and maintenance charge against each irrigable acre within the District designated for project service and the payment of such minimum charge shall be required whether or not water is used. Payment shall be in advance of the delivery of water. The amount of water in acre-feet per acre which is to be delivered each year on payment of the minimum annual charge shall be one acre-foot. For water to be delivered each year in excess of that delivered for the minimum charge, the landowners or water users involved shall pay to the District an additional water charge as follows:

(1) For the first one-half acre-foot per acre at a rate per acre-foot equal to 100% of the rate

Application No. 69623
Permit No.

per acre-foot charged for water made available under the annual minimum charge.

(2) For the second one-half acre-foot per acre at a rate per acre-foot equal to 120% of the rate per acre-foot charged for water made available under the annual minimum charge.

(3) For each acre-foot or fraction thereof per acre in excess of two acre-feet per acre at a rate per acre-foot equal to 200% of the rate per acre-foot charged for water made available under the annual minimum charge.

(e) To carry out the provisions of this article, the District shall measure the water delivered to each turnout and keep individual turnout delivery water records. The metering devices shall be accessible for inspection at all reasonable times by the Contracting Officer.

Penalty for Delinquent Payments

19. The District shall pay a penalty on installments or charges which become delinquent computed at the rate of one-half of one percent per month of the amount of such delinquent installments or charges for each day from such delinquency until paid: Provided, That no penalty shall be charged to the District unless such delinquency continues for at least 30 days.

Refusal to Deliver Water in Case of Default

20. (a) No water from the project water supply shall be delivered to or for the District if the District is in arrears in the advance operation and maintenance charges due to the United States, if any, or more than 12 months in arrears in the payment of construction charge obligation installments, or more than 12 months in arrears in the payment of any other amounts owing to the United States under this contract. The District shall refuse to deliver water to lands or parties who are in arrears in the advance payment of operation and maintenance charges due from such lands or parties to the United States or to the District, or to lands or parties who are in arrears more than 12 months in the payment of amounts due from such lands or parties to the United States or to the District for construction charge obligations or any other amounts owed by the District to the United States under this contract. The provisions of this article are not exclusive and shall not in any manner prevent the United States from exercising any other remedy given by this contract or by law to enforce the collection of any payments due under the terms of this contract.

(b) The United States reserves the right and power, without notice to the District, to enter on the project works or any part thereof in possession of the District, to shut off water being delivered in violation of the provisions of this article or article 18. In the event the

37,000 ac ft

United States exercis [illegible] neither the United States nor its officers or e [illegible] for any damages resulting directly or indirectl [illegible] strict shall hold the United States, its officers [illegible] from any and all such claims of damage.

[illegible] Y

[illegible] s

21. (a) Subject to the provisions of this contract, the District shall have the right to divert from water available under the United States' rights for natural flow, storage and return flow up to 37,000 acre-feet of water annually for beneficial use on 17,000 acres of project land.

(b) Prior to April 1 of each year, the Secretary shall notify the District in writing of the estimated quantity of water which will be available for diversion to the District during the current year. The District shall divert the water it is entitled to receive under this contract in accordance with schedules developed by the District and the United States.

(c) The District shall receive water at the outlet works of Scoggins Dam and Reservoir and shall be wholly responsible for taking that water at that point and diverting, conveying, and utilizing it. The

Application No. 69623
Permit No.

Art. 21(a)(b)(c)

United States exercises this right and power, neither the United States nor its officers or employees shall be liable for any damages resulting directly or indirectly therefrom; and the District shall hold the United States, its officers, and employees harmless from any and all such claims of damage.

PROJECT WATER SUPPLY

Project Diversions

21. (a) Subject to the provisions of this contract, the District shall have the right to divert from water available under the United States' rights for natural flow, storage and return flow up to 37,000 acre-feet of water annually for beneficial use on 17,000 acres of project land.

(b) Prior to April 1 of each year, the Secretary shall notify the District in writing of the estimated quantity of water which will be available for diversion to the District during the current year. The District shall divert the water it is entitled to receive under this contract in accordance with schedules developed by the District and the United States.

(c) The District shall receive water at the outlet works of Scoggins Dam and Reservoir and shall be wholly responsible for taking that water at that point and diverting, conveying, and utilizing it. The

Application No. 69623
Permit No.

District will bear all losses chargeable to such water between the outlet works and the District's place or places of diversion.

(d) The project water supply furnished from Scoggins Dam and Reservoir directly into the irrigation works shall be measured by the United States at the outlet works of said reservoir, with equipment installed and maintained by the United States. The project water supply furnished from the Tualatin River and its tributaries shall be measured by the District at points of diversion agreed to by the United States, and the metering devices shall be accessible for inspection at all reasonable times by the Contracting Officer.

(e) In any year in which a water shortage occurs the Secretary shall apportion the available water supply among the District and others entitled under then existing contracts to receive water from the project. The quantity of water to be furnished to the District and the quantity of water furnished to other entities for water quality control, shall first be reduced as necessary but not by greater than 15%. Any further reduction in the project water supply shall be shared among the District and all other entities receiving a water supply from the project in the proportion that the District's water entitlement under this contract bears to the total quantity of project water under contract.

Application No. 69623
Permit No.

United States Not Liable for Water Shortage or Interruptions

22. No Liability shall accrue against the United States or any of its officers, agents, or employees for damage, direct or indirect, arising by reason of shortages in the quantity of water available through the irrigation system or interruptions in water deliveries to lands in the District resulting from drought, inaccuracy in distribution, hostile diversion, prior or superior claims, accident to or failure of facilities of the irrigation or storage system, whether or not attributable to negligence of officers, agents, or employees of the United States, or other causes of whatsoever kind. Nor shall the District's obligations to the United States under this contract be reduced by reason of such shortages or interruptions.

Protection of the Project Water Supply

23. (a) In case a dispute arises as to the character, extent, priority or validity of the right of the United States or the District to use the water supply claimed for the project, the District shall promptly bring and diligently prosecute judicial proceedings for the determination of such dispute and shall take all other measures necessary toward the defense and protection of the water supply, either independently or in cooperation with the United States, where the

Application No. 69623
Permit No.

Secretary, in his discretion, determines that such proceedings or other measures are desirable. Nothing in this article, however, shall be construed as precluding the United States, independently or in cooperation with the District, from taking such action as the Secretary deems necessary to protect the water supply.

(b) Neither the United States nor the District abandons or relinquishes any of the waste, seepage, or return flow waters attributable to the irrigation of land to which water is supplied under this contract. All such waters are reserved and intended to be retained for use and benefit of the United States and the District as a source of water supply for the project. To the extent that any such suitable waste, seepage, or return flow waters from any part of the project shall at any time become available at points where they can be used on lands within the District, the District or the United States shall supply such water as a part of the supply to which the lands in the District are entitled, first in substitution for natural flow water of the District, which natural flow water is then being used on other project lands or being stored, and thereafter as an additional supply of water for lands in the District.

Application No. 69623
Permit No.

Quality of Water

24. The operation and maintenance of project facilities and the design and construction of new project facilities for the provision of water under this contract shall be performed in such a manner as is practicable to maintain the quality of raw water to be furnished hereunder at the highest level reasonably attainable as determined by the Contracting Officer. The United States is under no obligation to construct or furnish water treatment facilities to maintain or better the quality of water except to the extent such facilities are expressly referred to elsewhere in this contract as a part of the project facilities to be constructed by the United States pursuant to Reclamation law or as otherwise required by law. Further, the United States does not warrant the quality of water to be furnished pursuant to this contract.

Water Pollution Control

25. The District shall, within its legal authority, comply fully with all applicable Federal laws, orders, and regulations, and the laws of the State of Oregon, all as administered by appropriate authorities, concerning the pollution of streams, reservoirs, groundwater, or water courses with respect to thermal pollution or the discharge of refuse, garbage, sewage effluent, industrial waste, oil, mine tailings, mineral salts, or other pollutants. Any contract the District may enter into

Application No. 69623
Permit No.

with a third party for the furnishing of project water shall contain a similar water pollution control article. Nothing herein shall be construed as imposing any duty, responsibility, or liability upon the District for the pollution, or the correction thereof, of streams, reservoirs, groundwater, or water courses by third parties, including water users, over which the District has no control.

GENERAL PROVISIONS

Excess Lands

26. As used herein the term "excess land" means that part of the irrigable land within the District in excess of 160 acres held in the beneficial ownership of any single person; or in excess of 320 acres held in the beneficial ownership of husband and wife jointly, as tenants in common or by the entirety, or as community property. The term "large landowner" means an owner of excess lands as herein defined; the term "nonexcess land" means all land within the District which is not excess land as defined herein. Until one-half of the construction charges allocated against any excess lands not covered by a valid recordable contract have been fully paid, no sale of any such lands shall carry the right to receive water hereunder, unless and until the purchase price involved in such sale is approved by the Secretary and upon proof of fraudulent representation as to the true consideration involved in

Application No. 69623
Permit No.

such sales, the Secretary may instruct the District by written notice to refuse to deliver any water subject to this contract to the lands involved in such fraudulent sales and the District shall thereafter take such steps as may be necessary to insure that said water is not delivered to such lands.

Lands Not to Receive Water until Owners Thereof Execute Certain Contracts

27. (a) Except as permitted by the Act of July 11, 1956 (70 Stat. 524) or the Act of September 2, 1960 (74 Stat. 732), no water shall be delivered to any excess lands as defined in article 26 hereof unless the owners thereof shall have executed valid recordable contracts in form satisfactory to the Secretary, agreeing to the provisions of this article and articles 26 and 28 hereof, agreeing to the appraisal provided for in article 28 hereof and that such appraisal shall be made on the basis of the actual bona fide value of such lands at the date of the appraisal without reference to the construction of the project, and agreeing to the sale of such lands under terms and conditions satisfactory to the Secretary and at prices not to exceed those fixed, all as hereinafter provided.

(b) Each large landowner as a condition precedent to the right to receive water delivered hereunder for any of his excess lands shall, within 10 years following the availability of water to the District under this contract, and before any water is delivered by the District to his

Application No. 69623
Permit No.

excess land, execute a valid recordable contract in form satisfactory to the Secretary: Provided, That no excess land may be made eligible to receive water hereunder by the execution of a recordable contract unless such excess land was, on the date of initial availability of water, held in the ownership of the large landowner executing such recordable contract. In such recordable contract the large landowner shall agree to the provisions contained in this article and in articles 26 and 28 hereof and agree to dispose of his excess lands in accordance therewith to persons who can take title thereto as nonexcess land as herein provided and at a price not to exceed the approved, appraised value of such excess land within the period of 10 years after the said initial availability of water, and shall agree further that if said land is not so disposed of within said period of 10 years the Secretary shall have the power to dispose of said land subject to the same conditions on behalf of such large landowner; and the District agrees that it will take all necessary steps to insure that water is not delivered to any large landowner other than for his nonexcess lands until such owner meets the conditions precedent herein stated.

(c) Each large landowner as a condition precedent to the right to receive water delivered by the District for any of his lands shall, within 30 days after the date of notice from the United States through the District requesting such large landowner to designate his lands

within the area served by said District which he desires to designate as nonexcess lands, file in the office of the District, in duplicate, one copy thereof to be furnished by the District to the Secretary, his written designation and description of lands so selected to be nonexcess lands; and upon failure to do so the District shall be required to make such designation and mail a notice thereof to such large landowner, and in the event said District fails to act within such period of time as the Secretary considers reasonable, such designation will be made by the Secretary who will mail a notice thereof to the District and to the large landowner. The large landowner shall become bound by any such action on the part of the District or the Secretary, and the District will take all necessary steps to insure that water is delivered to lands eligible as nonexcess lands only when so designated as nonexcess. A large landowner may with the consent of the Secretary designate land other than that previously designated as nonexcess land: Provided, That such redesignation may be made only by a large landowner who had theretofore executed a recordable contract under the terms hereof, only with respect to land covered by such recordable contract, and only to the extent that an equal acreage of the irrigable land initially designated as nonexcess and owned by such large landowner shall, upon such new designation, become excess land subject to the provisions of such recordable contract in the same manner as if such land had been included therein.

Application No. 69623
Permit No.

Valuation and Sale of Excess Lands

28. (a) The value of the excess lands within the area served by the District held in the ownership of large landowners shall be appraised in a manner to be prescribed by the Secretary. At the option of the large landowner, the value of such land may be appraised, subject to the approval thereof by the Secretary, by three appraisers. One of said appraisers shall be designated by the Secretary and one shall be designated by the District and the two appraisers so appointed shall name the third. If the appraisers so designated by the Secretary and the District are unable to agree upon the appointment of the third, the Presiding Judge of the United States District Court for the State of Oregon shall be requested to name the third appraiser.

(b) The following principles shall govern the appraisal:

(1) No value shall be given such lands on account of the existing or prospective possibility of securing water from the project.

(2) In any such appraisal appropriate consideration shall be given to land value indexes for comparable lands as published by an authorized agency of the United States.

(3) The value of improvements on the land at the time of said appraisal shall be included therein,

Application No. 69623
Permit No.

but shall also be set forth separately in such appraisal.

(c) The excess land of any large landowner shall be reappraised at the instance of the United States or at the request of said landowner. The cost of the first appraisal and each subsequent appraisal requested by the United States shall be paid by the United States.

(d) Any improvements made or placed on the appraised land after the appraisal hereinabove provided for prior to sale of the land by a large landowner may be appraised in like manner.

(e) Future sales of excess irrigable lands of large landowners within the area served by the District shall not carry the right to receive water hereunder for such land and the District agrees to refuse to deliver water to land so sold until, in addition to compliance with the other provisions hereof, a verified statement showing the sale price upon any such sale shall have been filed with the District.

(f) The District shall take all reasonable steps requested by the Secretary to ascertain the occurrence and conditions of all sales of irrigable lands of large landowners in the area served by the District and to inform the Secretary concerning the same.

(g) A true copy of this contract and of each appraisal made pursuant thereto shall be maintained on file in the office of the District and like copies in the office of the Secretary, and shall be made available

for examination during the usual office hours by all persons who may be interested therein.

Production Limitation on Newly Irrigated Lands

29. For a period of 10 years from September 20, 1966, no water from the project or irrigation works shall be delivered to any water user for the production on newly irrigated lands of any basic agricultural commodity, as defined in the Agricultural Act of 1949 (63 Stat. 1051) or any amendment thereof, if the total supply of such commodity for the marketing year in which the bulk of the crop would normally be marketed is in excess of the normal supply as defined in section 301(b)(10) of the Agricultural Adjustment Act of 1938 (52 Stat. 41) as amended, unless the Secretary of Agriculture calls for an increase in production of such commodity in the interest of national security.

Title to Project Works

30. Title to project works built or to be built by the United States shall remain in the United States until otherwise provided by the Congress.

Books, Records and Reports

31. The District shall establish and maintain accounts and other books and records pertaining to its financial transactions, land use and crop census, water supply, water use, changes to project works, and to other matters as the Contracting Officer may require. Annual reports

Application No. 69623
Permit No.

thereon shall be furnished to the Contracting Officer on or before December 31 in such form as he may require. Subject to applicable Federal laws and regulations, each party shall have the right during office hours to examine and make copies of each other's books and official records relating to matters covered by this contract.

Performance of Work with Contributed Funds

32. (a) Pursuant to the Act of March 4, 1921 (41 Stat. 1367, 1404), the United States, at its option, may perform with funds contributed by the District any construction or maintenance work within the authority of the District, but which is not otherwise provided for by this contract. If the United States determines that it will undertake any such work, funds therefor shall be advanced by the District as directed by the Secretary. The advance shall be accompanied by a certified copy of a resolution of the District's board of directors describing the work to be done and authorizing its performance by the United States with the District's funds.

(b) After completion of any work so undertaken, the United States shall furnish the District with an itemized statement of the cost of the work done. Any unexpended balance of the funds advanced will be refunded to the District or applied as otherwise directed by the District.

Application No. 69623
Permit No.

Rules, Regulations, and Determinations

33. (a) The Secretary reserves the right to make, after an opportunity has been offered to the District for consultation, rules and regulations consistent with the provisions of this contract, the laws of the United States and the State of Oregon, to add to or to modify them as may be deemed proper and necessary to carry out this contract, and to supply necessary details of its administration which are not covered by express provisions of this contract. The District agrees to observe such rules and regulations.

(b) Where the terms of this contract provide for action to be based upon the opinion or determination of either party to this contract, whether or not stated to be conclusive, said terms shall not be construed as permitting such action to be predicated upon arbitrary, capricious, or unreasonable opinions or determinations. The Secretary's decision on all questions of fact arising under this contract shall be made only after consultation with the District and shall be conclusive upon the parties thereto.

Confirmation of Contract

34. The execution of this contract shall be authorized or ratified by the qualified electors of the District at an election held for that purpose. The District, after the election and upon the execution of this contract, shall promptly secure a final decree of the proper court of the

State of Oregon approving and confirming the contract and decreeing and adjudging it and the apportionment of the benefits made thereunder to be lawful, valid, and binding on the District. The District shall furnish to the United States certified copies of such decrees and of all pertinent supporting records.

Changes in District Organization

35. While this contract is in effect, no change shall be made in the District, by inclusion or exclusion of lands, by dissolution, consolidation, or merger or otherwise, which would affect the obligation of the District to the United States hereunder except upon the Contracting Officer's written consent thereto.

Notices

36. (a) Any notice, demand or request authorized or required by this contract shall be determined to have been given when mailed, postage prepaid, or delivered to the Regional Director, Region 1, Bureau of Reclamation, Boise, Idaho, on behalf of the United States and to the Secretary of the Tualatin Valley Irrigation District, Hillsboro, Oregon, on behalf of the District.

(b) The designation of the addressee or the address given above may be changed at any time by similar notice.

Application No. 69623
Permit No.

Equal Opportunity

37. During the performance of this contract, the District agrees as follows:

(1) The District will not discriminate against any employee or applicant for employment because of race, color, religion, sex, or national origin. The District will take affirmative action to ensure that applicants are employed, and that employees are treated during employment, without regard to their race, color, religion, sex, or national origin. Such action shall include, but not be limited to, the following: Employment, upgrading, demotion, or transfer; recruitment or recruitment advertising; layoff or termination; rates of pay or other forms of compensation; and selection for training, including apprenticeship. The District agrees to post in conspicuous places, available to employees and applicants for employment, notices to be provided by the Contracting Officer setting forth the provisions of this Equal Opportunity clause.

(2) The District will, in all solicitations or advertisements for employees placed by or on behalf of the District, state that all qualified applicants will receive consideration for employment without regard to race, color, religion, sex, or national origin.

Application No. 69623
Permit No.

(3) The District will send to each labor union or representative of workers with which it has a collective bargaining agreement or other contract or understanding, a notice, to be provided by the Contracting Officer, advising the labor union or workers' representative of the District's commitments under this Equal Opportunity clause, and shall post copies of the notice in conspicuous places available to employees and applicants for employment.

(4) The District will comply with all provisions of Executive Order No. 11246 of September 24, 1965, as amended, and of the rules, regulations, and relevant orders of the Secretary of Labor.

(5) The District will furnish all information and reports required by Executive Order No. 11246 and by the rules, regulations, and orders of the Secretary of Labor, or pursuant thereto, and will permit access to its books, records, and accounts by the Contracting Officer and the Secretary of Labor for purposes of investigation to ascertain compliance with such rules, regulations, and orders.

(6) In the event of the District's noncompliance with the Equal Opportunity clause of this contract or with any of the said rules, regulations, or orders, this contract may be canceled, terminated, or suspended, in whole or in part, and

the District may be declared ineligible for further Government contracts in accordance with procedures authorized in Executive Order No. 11246, and such other sanctions may be imposed and remedies invoked as provided in said Executive Order, or by rule, regulation, or order of the Secretary of Labor, or as otherwise provided by law.

(7) The District will include the provisions of paragraphs (1) through (7) in every subcontract or purchase order unless exempted by rules, regulations, or orders of the Secretary of Labor issued pursuant to Section 204 of Executive Order No. 11246, so that such provisions will be binding upon each subcontractor or vendor. The District will take such action with respect to any subcontract or purchase order as the Contracting Officer may direct as a means of enforcing such provisions, including sanctions for noncompliance: Provided, however, That in the event the District becomes involved in, or is threatened with, litigation with a subcontractor or vendor as a result of such direction by the Contracting Officer, the District may request the United States to enter into such litigation to protect the interests of the United States.

Application No. 69623
Permit No.

Art. 37 cont.

Title VI, Civil Rights Act of 1964

38. (a) The District agrees that it will comply with Title VI of the Civil Rights Act of July 2, 1964 (78 Stat. 241) and all requirements imposed by or pursuant to the Department of the Interior Regulation (43 CFR 17) issued pursuant to that title, to the end that, in accordance with Title VI of that Act and the Regulation, no person in the United States shall, on the ground of race, color, or national origin be excluded from participation in, be denied the benefits of, or be otherwise subjected to discrimination under any program or activity for which the District receives financial assistance from the United States and hereby gives assurance that it will immediately take any measures to effectuate this agreement.

(b) If any real property or structure thereon is provided or improved with the aid of Federal financial assistance extended to the District by the United States, this assurance obligates the District, or in the case of any transfer of such property, any transferee for the period during which the real property or structure is used for a purpose involving the provision of similar services or benefits. If any personal property is so provided, this assurance obligates the District for the period during which it retains ownership or possession of the property. In all other cases, this assurance obligates the District for the period during which the Federal financial assistance is extended to it by the United States.

(c) This assurance is given in consideration of and for the purpose of obtaining any and all Federal grants, loans, contracts, property, discounts, or other Federal financial assistance extended after the date hereof to the District by the United States, including installment payments after such date on account of arrangements for Federal financial assistance which were approved before such date. The District recognizes and agrees that such Federal financial assistance will be extended in reliance on the representations and agreements made in this assurance, and that the United States shall reserve the right to seek judicial enforcement of this assurance. This assurance is binding on the District, its successors, transferees, and assignees.

Certification of Nonsegregated Facilities

39. The District hereby certifies that it does not maintain or provide for its employees any segregated facilities at any of its establishments, and that it does not permit its employees to perform their services at any location, under its control, where segregated facilities are maintained. It certifies further that it will not maintain or provide for its employees any segregated facilities at any of its establishments, and that it will not permit its employees to perform their services at any location, under its control, where segregated facilities are maintained. The District agrees that a breach of this certification is a violation of the Equal Opportunity clause in this contract. As used in

this certification, the term "segregated facilities" means any waiting rooms, work areas, rest rooms and wash rooms, restaurants and other eating areas, time clocks, locker rooms and other storage or dressing areas, parking lots, drinking fountains, recreation or entertainment areas, transportation, and housing facilities provided for employees which are segregated by explicit directive or are in fact segregated on the basis of race, creed, color, or national origin, because of habit, local custom, or otherwise. The District further agrees that (except where it has obtained identical certifications for proposed subcontractors for specific time periods) it will obtain identical certifications from proposed subcontractors prior to the award of subcontracts exceeding ten thousand dollars ($10,000) which are not exempt from the provisions of the Equal Opportunity clause; that it will retain such certifications in its files; and that it will forward the following notice to such proposed subcontractors (except where the proposed subcontractors have submitted identical certifications for specific time periods):

NOTICE TO PROSPECTIVE SUBCONTRACTORS OF REQUIREMENT FOR CERTIFICATIONS OF NONSEGREGATED FACILITIES

A Certification of Nonsegregated Facilities, as required by the May 9, 1967, order (32 F.R. 7439, May 19, 1967) on Elimination of Segregated Facilities, by the Secretary of Labor, must be submitted prior to the award of a subcontract exceeding ten thousand dollars

Application No 69623
Permit No.

Art. 39 cont.

($10,000) which is not exempt from the provisions of the Equal Opportunity clause. The certification may be submitted either for each subcontract or for all subcontracts during a period (i.e., quarterly, semiannually, or annually).

Note: The penalty for making false statements in offers is prescribed in 18 U.S.C. 1001.

Contingent on Appropriations or Allotment of Funds

40. The expenditure of any money or the performance of any work by the United States hereunder which may require appropriations of money by the Congress or the allotment of funds, shall be contingent upon such appropriations or allotments being made. The failure of the Congress to appropriate funds or the absence of any allotment of funds shall not relieve the District from any obligations then accrued under this contract, nor give the District the right to terminate this contract as to any of its executory features. No liability shall accrue to the United States in case such funds are not appropriated or allotted.

Assignment Limited--Successors and Assigns Obligated

41. The provisions of this contract shall apply to and bind the successors and assigns of the parties hereto, but no assignment or transfer of this contract or any part or interest therein shall be valid until approved by the Secretary.

Application No. 69623
Permit No.

Officials Not to Benefit

42. No Member of or Delegate to Congress or Resident Commissioner shall be admitted to any share or part of this contract or to any benefit that may arise herefrom. This restriction shall not be construed to extend to this contract if made with a corporation or company for its general benefit.

IN WITNESS WHEREOF, the parties hereto have signed their names as of the day and year first above written.

UNITED STATES OF AMERICA

/s/ H. T. Nelson
Regional Director, Region 1
Bureau of Reclamation
P.O. Box 8008, Boise, Idaho

TUALATIN VALLEY IRRIGATION DISTRICT

(SEAL)

/s/ Henry G. Hagg
President

Attest:

/s/ Palmer S. Torvend
Secretary

Application No. 69623.
Permit No.

STATE OF IDAHO)
) ss.
County of Ada)

On this 10th day of March , 1971 , personally appeared before me H. T. Nelson , to me known to be the official of the United States of America that executed the within and foregoing instrument and acknowledged said instrument to be the free and voluntary act and deed of said United States, for the uses and purposes therein mentioned, and on oath stated that he was authorized to execute said instrument.

IN WITNESS WHEREOF, I have hereunto set my hand and affixed my official seal as of the day and year first above written.

/s/ John H. Welch
Notary Public in and for the
State of Idaho
Residing at Boise
My commission expires: 6-10-71

(SEAL)

Application No. 69623
Permit No.

RESOLUTION TO AMEND CONTRACT TO CONFORM
TO THE DISCRETIONARY PROVISIONS OF THE
RECLAMATION REFORM ACT OF 1982

WHEREAS, Title II of Public Law 97-293, known as the Reclamation Reform Act of 1982, was signed into law on October 12, 1982; and

WHEREAS, the discretionary provisions of the Reclamation Reform Act of 1982 are those Sections 203 through 208; and

WHEREAS, the Secretary of the Interior has promulgated final rules and regulations for implementation of the Reclamation Reform Act of 1982; and

WHEREAS, on the 10th day of March, 1987, the Board of Directors of the Tualatin Valley Irrigation District passed a resolution to adopt the discretionary provisions of the Reclamation Reform Act of 1982.

NOW, THEREFORE, BE IT RESOLVED THAT the Tualatin Valley Irrigation District requests that their contract, identified as Contract No. 14-06-100-6956 (as amended and/or supplemented), dated March 10, 1971, be amended to the extent required to conform to the discretionary provisions of the Reclamation Reform Act of 1982.

BE IT FURTHER RESOLVED THAT the Tualatin Valley Irrigation District shall be subject to the discretionary provisions of the Reclamation Reform Act of 1982 from the date the district's request is submitted to the Secretary of the Interior, thereby obligating the district to take, in a timely manner, the action required by applicable State law to amend its contract.

Application No. 69623
Permit No.

IN WITNESS WHEREOF, the Board of Directors of the Tualatin Valley Irrigation District have signed their names this 10th day of March, 1987.

Lemi Coussens, Chairman

Richard D. Peschka, Director

Milton B. Sakrow, Director

Donald C. Jesse, Director

DeLane Fry, Director

ATTEST:

Application No. 69623
Permit No.

Calvin Kruchmer, Secretary

R 5777

Remarks: Response to item 4. The use to be made of the impounded water is for the purposes of construction, operation and maintenance of the Tualatin Federal Reclamation Project as authorized by the Act of September 20, 1966, 80 Stat. 822. These are irrigation, municipal and industrial supplies, fish and wildlife, water quality, and recreation.

STATE OF OREGON,
County of Marion, } *ss.*

This is to certify that I have examined the foregoing application and do hereby grant the same, subject to the following limitations and conditions: The right herein granted is limited to the construction of Scoggins Reservoir and storage of water from Scoggins Creek to be appropriated under application No. 38447, permit No. 35792, for irrigation, supplemental irrigation, municipal and water quality control, reservoir fish and recreation

The right hereunder shall be limited to the storage of 60,000.0 *acre feet,* of which 6,190.0 acre feet will be in minimum pool for fish and recreation.

The priority date of this permit is February 20, 1963

Actual construction work shall begin on or before May 1, 1973 *and shall thereafter be prosecuted with reasonable diligence and be completed on or before October 1, 19* 75.

WITNESS my hand this 1st *day of* May, *19* 72

STATE ENGINEER

T. 1S. R.3 W.W.M.

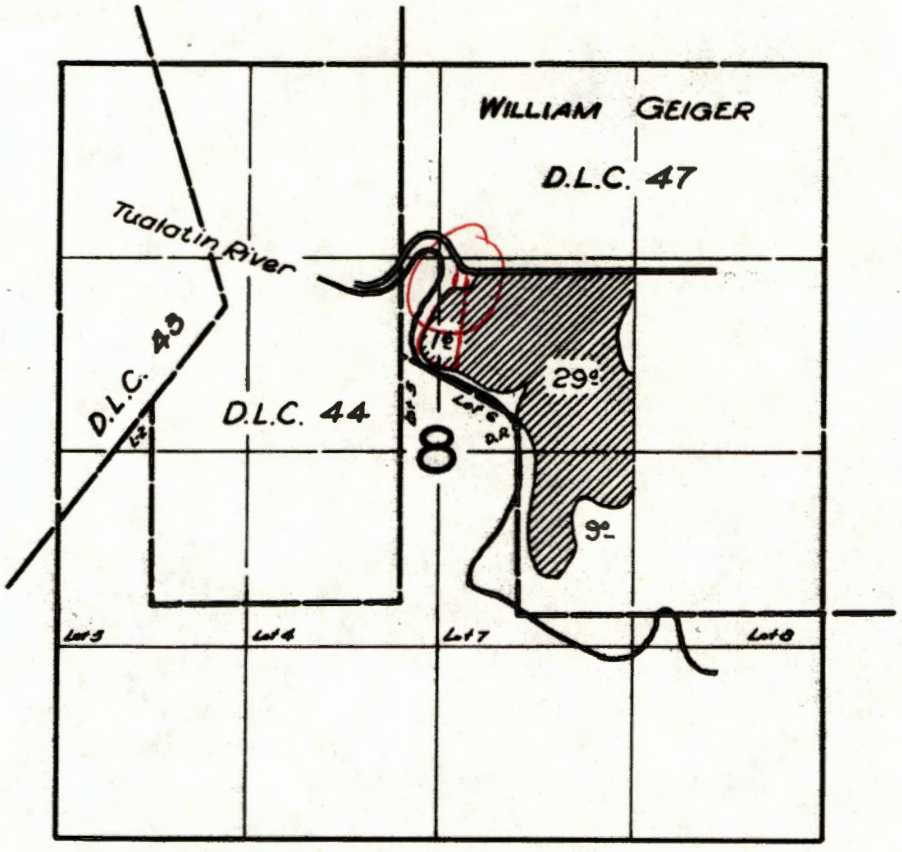

FINAL PROOF SURVEY
UNDER

Application No. 30597 Permit No. 24094
IN NAME OF

H. B. ALLEN

Surveyed 27 May 1959, by R. H. Jackson

DFR-30-07

GR1770

Township 1 N Range 3 W W.M.



Locate well and acreage of irrigated land on plat.

Scale: 2" — 1 Mile

STATE OF OREGON
County of Washington } ss.

I, Joseph A. Lynch, being first duly sworn, do hereby certify that I have read the foregoing Registration Statement and that all of the items therein contained are true to the best of my knowledge and belief.

Joseph A. Lynch
(Signature of Registrant)

Subscribed and sworn to before me this 19 day of June 1958.

My commission expires NOTARY PUBLIC FOR OREGON
My Commission Expires May 15, 1959
(Notary Public)

(SEAL)

CERTIFICATE OF REGISTRATION

STATE OF OREGON
County of Marion } ss.

MAP RECEIVED	MAP NUMBER	Twp.	Range	Sec.	NE¼				NW¼				SW¼				SE¼			
					NE¼	NW¼	SW¼	SE¼	NE¼	NW¼	SW¼	SE¼	NE¼	NW¼	SW¼	SE¼	NE¼	NW¼	SW¼	SE¼
1/31/89	417-145-2742B	1N	4W	1													P 8.5			
	2763A	1N	3W	26			P 14.82					P 1.47	P 1.9					P 9.68		
	"	"	"	26								S 5.10	S 8.4							
	2766A	1N	3W	35																P 2.88
	"	"	"	35																S 1.90
	"	"	"	36															S 4.98	
	2788B	1N	3W	23	P 1.82	P 17.5	P 22.26	P 1.65	P 8.43			P 13.85								
	2754A	2N	3W	31	P 21.69															
	2733A	1N	3W	4											P 0.91					
	"	"	"	5															P 3.90	P 13.8
	"	"	"	8	S 2.68															
	"	"	"	9						S 10.38										
Dec 16, 1988	2764A	1N	3W	23												P 5.65				
"	"	"	"	26	P 4.12	P 8.20			P 0.02											
"	2792A	1N	3W	15															P 5.46	
"	"	"	"	22	P 2.96	P 18.5														

MAP RECEIVED	MAP NUMBER	Twp.	Range	Sec.	NE¼				NW¼				SW¼				SE¼			
					NE¼	NW¼	SW¼	SE¼	NE¼	NW¼	SW¼	SE¼	NE¼	NW¼	SW¼	SE¼	NE¼	NW¼	SW¼	SE¼
12/16/88	417-145-2708A	1N	3W	20															P 9 17	P 0 58
	"	"	"	29	P 0 04	P 0 99														
	2805C	2S	1W	17							P 34 86			P 8 08						
	2775A	1N	3W	22			P 15 24	P 1 04				P 6 76	P 7 55			P 7 88		P 19 69	P 8 78	
	2663A	1N	3W	28											P 7 78	P 4 27				
	"	"	"	33					P 16 21	P 15 52	P 17 04	P 1 94								
	2759B	1N	3W	22															P 0 2	P 2 34
	"	"	"	27	P 2 34	P 0 28														
	2734A	1N	3W	7	P 5 54	P 2 05	P 5 07	P 13 04												
	2723D	1N	3W	17												P 2 14				
	"	"	"	20					P 0 52											
	2660C	1N	3W	29							P 7 45	P 3 17								
	2582A	1S	3W	23			P 32 07	P 17 54				P 3 49								
	2582C	1S	3W	14													P 7 33	P 0 33	P 4 24	P 14 10
	2631B	1S	4W	3			P 4 78					P 3 03	P 0 34					P 11 31		
	2691A	1N	4W	14		P 1 5														
	2853	1N	3W	33	P 1 67	P 2 69														

Move 12-16-88

MAP RECEIVED	MAP NUMBER	Twp.	Range	Sec.	NE¼				NW¼				SW¼				SE¼			
					NE¼	NW¼	SW¼	SE¼	NE¼	NW¼	SW¼	SE¼	NE¼	NW¼	SW¼	SE¼	NE¼	NW¼	SW¼	SE¼
1/31/89 Dec 16, 1988	2668A	1N	3W	19													P 1.75			
	"	"	"	20										P 23.62	P 9.0					
	2668A	1N	3W	29						P 6.83	P 5.49									
	"	"	"	30	P 11.82			P 16.79												
	2745A	1N	3W	6			19.3					18.52								

ORIGINAL ACRES = 17,500.00
NEW ACRES = 17,179.98

T	C	R	C.	S	Q/Q	ACRES	ACRE2	P.S.	NAME	COMMENT
1	N	2	W	7	SWNW		4.20	P	REMI COUSSENS	88
1	N	2	W	7	NWSW		3.10	P	REMI COUSSENS	88
1	N	2	W	7	NWSW		14.50	S	REMI COUSSENS	90
1	N	2	W	7	SWSW		14.70	S	REMI COUSSENS	90
1	N	2	W	7	SESW		2.70	S	REMI COUSSENS	90
1	N	2	W	18	NWNW		.50	S	REMI COUSSENS	90
1	N	3	W	2	NENE		.20	P	M.V. CROPP FARMS	275,276
1	N	3	W	2	NENE		2.60	S	M.V. CROPP FARMS	275,276
1	N	3	W	2	NENE	5.20		P	MELVIN FINEGAN	ORIGINAL MAP 647
1	N	3	W	2	NWNE	40.78		P	MELVIN FINEGAN	ORIGINAL MAP 647
1	N	3	W	2	SWNE		4.20	P	KENNETH BERGER	212
1	N	3	W	2	SWNE	30.10		P	MELVIN FINEGAN	ORIGINAL MAP647
1	N	3	W	2	SENE		25.90	P	KENNETH BERGER	212
1	N	3	W	2	NENW	16.80		P	MELVIN FINEGAN	ORIGINAL MAP 647
1	N	3	W	2	NENW	22.60		P	REMI COUSSENS	ORIGINAL MAP 646
1	N	3	W	2	NWNW	16.20		P	REMI COUSSENS	ORIGINAL MAP646
1	N	3	W	2	NWNW	20.20		P	MELVIN FINEGAN	ORIGINAL MAP 647
1	N	3	W	2	SWNW		.30	P	WILL & EDNA DURIG	213
1	N	3	W	2	SWNW	3.80		P	MELVIN FINEGAN	ORIGINAL MAP 647
1	N	3	W	2	SENW	22.00		P	MELVIN FINEGAN	ORIGINAL MAP 647
1	N	3	W	2	NESW		28.10	P	WILL & EDNA DURIG	213
1	N	3	W	2	NWSW		18.70	P	WILL & EDNA DURIG	213
1	N	3	W	2	SWSW		18.50	P	BILL & BOB TOLKE	289 290
1	N	3	W	2	SESW		10.80	P	BILL & BOB TOLKE	289 290
1	N	3	W	2	SESW		21.60	P	WILL & EDNA DURIG	213
1	N	3	W	2	NESE		4.60	P	KENNETH BERGER	212
1	N	3	W	2	NESE	4.90		P	KENNETH BERGER	ORIGINAL MAP 632
1	N	3	W	2	NWSE		13.10	P	WILL & EDNA DURIG	213
1	N	3	W	2	NWSE	10.40		P	KENNETH BERGER	ORIGINAL MAP 632
1	N	3	W	2	SWSE		1.90	P	BILL & BOB TOLKE	289 290
1	N	3	W	2	SWSE		13.90	P	WILL & EDNA DURIG	213
1	N	3	W	2	SWSE	24.40		P	KENNETH BERGER	ORIGINAL MAP 632
1	N	3	W	2	SESE	12.40		P	KENNETH BERGER	ORIGINAL MAP 632
1	N	3	W	3	NENE		3.80	S	REMI COUSSENS	91
1	N	3	W	3	NENE	.30		P	MELVIN FINEGAN	ORIGINAL MAP 647
1	N	3	W	3	NWNE		8.40	S	REMI COUSSENS	91
1	N	3	W	3	NWNE	23.60		S	REMI COUSSENS	ORIGINAL MAP569
1	N	3	W	3	SWNE		6.00	S	REMI COUSSENS	91
1	N	3	W	3	SWNE		7.70	P	MELVIN & HAROLD DERSHAM	676
1	N	3	W	3	SWNE	12.10		S	JOSEPH HERTEL	ORIGINAL MAP 568
1	N	3	W	3	SENE		1.10	S	REMI COUSSENS	91
1	N	3	W	3	NENW		.30	P	REMI COUSSENS	91
1	N	3	W	3	NENW		10.60	S	REMI COUSSENS	91
1	N	3	W	3	NENW	.90		S	JOSEPH HERTEL	ORIGINAL MAP 568
1	N	3	W	3	NENW	25.60		S	REMI COUSSENS	ORIGINAL MAP 569
1	N	3	W	3	NWNW		2.10	P	REMI COUSSENS	91
1	N	3	W	3	NWNW		12.50	S	REMI COUSSENS	91
1	N	3	W	3	SWNW		2.30	S	NORBET PETERS	137
1	N	3	W	3	SWNW	20.70		S	JOSEPH HERTEL	ORIGINAL MAP 568
1	N	3	W	3	SENW		.20	S	REMI COUSSENS	91
1	N	3	W	3	SENW	35.50		S	JOSEPH HERTEL	ORIGINAL MAP 568

THIS ACREAGE LISTING IS IN PARADOX ON NEW REGION Computer. PLEASE CONTACT NEW REGION TOM Paul

NOPOC
Bruce

ORIGINAL ACRES = 17,500.00
NEW ACRES = 17,179.98

T	C	R	C.	S	Q/Q	ACRES	ACRE2	P.S.	NAME	COMMENT
1	N	3	W	3	NESW		22.00	S	NORBET PETERS	137
1	N	3	W	3	NESW	6.60		S	JOSEPH HERTEL	ORIGINAL MAP 568
1	N	3	W	3	NESW	8.10		S	R.B. PAMPLIN JR.	ORIGINAL MAP 567
1	N	3	W	3	NWSW		6.40	P	NORBET PETERS	137
1	N	3	W	3	NWSW		22.10	S	NORBET PETERS	137
1	N	3	W	3	NWSW	.50		S	JOSEPH HERTEL	ORIGINAL MAP 568
1	N	3	W	3	NWSW	9.70		S	R.B. PAMPLIN JR.	ORIGINAL MAP 567
1	N	3	W	3	SWSW		19.70	P	CHARLES HERTEL	264
1	N	3	W	3	SWSW	1.80		S	R.B. PAMPLIN JR.	ORIGINAL MAP 567
1	N	3	W	3	SESW		1.10	P	EDWIN DUYCK	149
1	N	3	W	3	SESW		4.50	S	NORBET PETERS	137
1	N	3	W	3	SESW		4.60	P	CHARLES HERTEL	264
1	N	3	W	3	SESW	5.00		S	R.B. PAMPLIN JR.	ORIGINAL MAP 567
1	N	3	W	3	SESW	21.70		P	FRANCIS HERTEL	ORIGINAL MAP 565
1	N	3	W	3	NESE		7.50	P	MELVIN & HAROLD DERSHAM	676
1	N	3	W	3	NESE	11.40		P	MELVIN E. DERSHAM	ORIGINAL MAP 631
1	N	3	W	3	NWSE		3.40	S	NORBET PETERS	137
1	N	3	W	3	NWSE	3.70		S	JOSEPH HERTEL	ORIGINAL MAP 568
1	N	3	W	3	NWSE	28.80		P	MELVIN E. DERSHAM	ORIGINAL MAP 631
1	N	3	W	3	SWSE		.04	S	NORBET PETERS	137
1	N	3	W	3	SWSE		3.30	P	EDWIN DUYCK	149
1	N	3	W	3	SWSE		11.30	P	MELVIN & HAROLD DERSHAM	676
1	N	3	W	3	SWSE		14.10	P	EDWIN H. DUYCK	U-3
1	N	3	W	3	SWSE	9.10		P	MELVIN E. DERSHAM	ORIGINAL MAP 631
1	N	3	W	3	SWSE	14.10		P	EDWIN H DUYCK	ORIGINAL MAP 566
1	N	3	W	3	SESE		5.50	P	MELVIN & HAROLD DERSHAM	676
1	N	3	W	3	SESE		8.70	P	EDWIN H. DUYCK	U-3
1	N	3	W	3	SESE		12.10	P	BILL & BOB TOLKE	289 290
1	N	3	W	3	SESE	.70		P	MELVIN E. DERSHAM	ORIGINAL MAP 631
1	N	3	W	3	SESE	8.70		P	EDWIN H DUYCK	ORIGINAL MAP 566
1	N	3	W	4	NENE		.57	P	BOB DERSHAM	34
1	N	3	W	4	NWNE		1.55	P	BOB DERSHAM	34
1	N	3	W	4	SWNE		11.96	P	BOB DERSHAM	34
1	N	3	W	4	SWNE	.60		P	JOSEPH A. DUYCK	ORIGINAL MAP 601
1	N	3	W	4	SWNE	6.30		P	DUYCK BROS.	ORIGINAL MAP 679
1	N	3	W	4	SENE		2.20	S	NORBET PETERS	137
1	N	3	W	4	SENE		10.19	P	BOB DERSHAM	34
1	N	3	W	4	NENW		2.70	P	SIDNEY GOBEL	98
1	N	3	W	4	NWNW		14.90	P	SIDNEY GOBEL	98
1	N	3	W	4	SWNW		1.50	P	JOSEPH A. DUYCK	45
1	N	3	W	4	SWNW		32.50	P	SIDNEY GOBEL	98
1	N	3	W	4	SWNW	1.00		P	DUYCK BROS.	ORIGINAL MAP 679
1	N	3	W	4	SWNW	2.50		P	JOSEPH A. DUYCK	ORIGINAL MAP 601
1	N	3	W	4	SWNW	2.60		P	SIDNEY T. GOBEL	ORIGINAL MAP 599
1	N	3	W	4	SENW		3.00	P	SIDNEY GOBEL	98
1	N	3	W	4	SENW	9.40		P	JOSEPH A. DUYCK	ORIGINAL MAP 601
1	N	3	W	4	SENW	20.30		P	DUYCK BROS.	ORIGINAL MAP 679
1	N	3	W	4	NESW	30.10		P	JOSEPH A. DUYCK	ORIGINAL MAP 601
1	N	3	W	4	NWSW		11.10	S	JOSEPH A. DUYCK	45
1	N	3	W	4	NWSW		15.00	P	JOSEPH A. DUYCK	45
1	N	3	W	4	NWSW	13.90		P	JOSEPH A. DUYCK	ORIGINAL MAP 601
1	N	3	W	4	SWSW		.91	P	BOB DERSHAM	109 SUP 24

ORIGINAL ACRES = 17,500.00
NEW ACRES = 17,179.98

T	C	R	C.	S	Q/Q	ACRES	ACRE2	P.S.	NAME	COMMENT
1	N	3	W	4	SWSW		1.40	P	JOSEPH A. DUYCK	45
1	N	3	W	4	SWSW		19.50	S	JOSEPH A. DUYCK	45
1	N	3	W	4	SWSW	4.60		P	JOSEPH A. DUYCK	ORIGINAL MAP 601
1	N	3	W	4	SESW	11.10		P	JOSEPH A. DUYCK	ORIGINAL MAP 601
1	N	3	W	4	NESE		.30	P	SIDNEY GOBEL	98
1	N	3	W	4	NESE		4.50	P	NORBET PETERS	137
1	N	3	W	4	NESE		10.70	S	NORBET PETERS	137
1	N	3	W	4	NWSE	.10		P	JOSEPH A. DUYCK	ORIGINAL MAP 601
1	N	3	W	5	NENE		6.40	P	SIDNEY GOBEL	98
1	N	3	W	5	NENE		7.10	P	A.J. VACHTER	313
1	N	3	W	5	NENE	2.90		P	SIDNEY T. GOBEL	ORIGINAL MAP 599
1	N	3	W	5	NWNE		1.20	P	MYRON DUYCK	38
1	N	3	W	5	NWNE		22.50	P	A.J. VACHTER	313
1	N	3	W	5	NWNE	2.10		P	MYRON DUYCK	ORIGINAL MAP 598
1	N	3	W	5	SWNE		.60	P	JOSEPH A. DUYCK	45
1	N	3	W	5	SWNE		8.00	P	A.J. VACHTER	313
1	N	3	W	5	SWNE		12.60	P	MYRON DUYCK	38
1	N	3	W	5	SWNE	13.30		P	JOE & DOROTHY DUYCK	ORIGINAL MAP 600
1	N	3	W	5	SENE		.20	P	SIDNEY GOBEL	98
1	N	3	W	5	SENE		.60	P	A.J. VACHTER	313
1	N	3	W	5	SENE		5.30	P	JOSEPH A. DUYCK	45
1	N	3	W	5	SENE	7.80		P	JOE & DOROTHY DUYCK	ORIGINAL MAP 600
1	N	3	W	5	SENE	24.50		P	SIDNEY T. GOBEL	ORIGINAL MAP 599
1	N	3	W	5	NENW		.10	P	A.J. VACHTER	313
1	N	3	W	5	NENW		3.60	P	MYRON DUYCK	38
1	N	3	W	5	NENW	25.90		P	MYRON DUYCK	ORIGINAL MAP 598
1	N	3	W	5	NWNW		6.20	P	WILLIS MEEVWSEN	227
1	N	3	W	5	NWNW	2.00		P	MYRON DUYCK	ORIGINAL MAP 598
1	N	3	W	5	NWNW	25.00		P	WILLIS A. MEEUWSEN	ORIGINAL MAP 597
1	N	3	W	5	SWNW		5.90	P	MYRON DUYCK	38
1	N	3	W	5	SWNW		24.70	P	WILLIS MEEVWSEN	227
1	N	3	W	5	SWNW	5.10		P	WALTER R. DUYCK	ORIGINAL MAP 595
1	N	3	W	5	SENW		36.50	P	MYRON DUYCK	38
1	N	3	W	5	SWSW		23.40	P	ROSIE SPIERING	46
1	N	3	W	5	SESW		25.90	P	ROSIE SPIERING	46
1	N	3	W	5	NESE		1.80	S	JOSEPH A. DUYCK	45
1	N	3	W	5	NESE		2.50	P	JACK SUELA	312
1	N	3	W	5	NESE		6.40	P	JOSEPH A. DUYCK	45
1	N	3	W	5	NESE	3.80		P	JOE & DOROTHY DUYCK	ORIGINAL MAP 600
1	N	3	W	5	NWSE		.20	P	JACK SUELA	312
1	N	3	W	5	NWSE		.50	P	JOSEPH A. DUYCK	45
1	N	3	W	5	SWSE		1.40	P	JACK SUELA	312
1	N	3	W	5	SWSE		2.67	P	RALPH DUYCK	235
1	N	3	W	5	SWSE		3.90	S	BOB DERSHAM	109 SUP 24
1	N	3	W	5	SWSE	2.70		P	JULIUS C. DUYCK	ORIGINAL MAP 583
1	N	3	W	5	SESE		2.30	P	JACK SUELA	312
1	N	3	W	5	SESE		5.90	S	JOSEPH A. DUYCK	45
1	N	3	W	5	SESE		13.80	P	BOB DERSHAM	109 SUP 24
1	N	3	W	5	SESE	1.60		P	JULIUS C. DUYCK	ORIGINAL MAP 583
1	N	3	W	6	NENE		19.80	P	WILLIS MEEVWSEN	227
1	N	3	W	6	NENE	7.70		P	WILLIAM J. HERINCKX	ORIGINAL MAP 596
1	N	3	W	6	NWNE	32.70		P	WILLIAM J. HERINCKX	ORIGINAL MAP 596

ORIGINAL ACRES = 17,500.00
NEW ACRES = 17,179.98

T	C	R	C.	S	Q/Q	ACRES	ACRE2	P.S.	NAME	COMMENT
1	N	3	W	6	SWNE	19.00		P	WALTER R. DUYCK	ORIGINAL MAP 595
1	N	3	W	6	SENE		3.50	P	WILLIS MEEVWSEN	227
1	N	3	W	6	SENE	34.80		P	WALTER R. DUYCK	ORIGINAL MAP 595
1	N	3	W	6	SWNW		27.00	P	GUY NOWELS	302
1	N	3	W	6	SENW		16.70	P	GUY NOWELS	302
1	N	3	W	6	NESE		27.32	P	CECILIA DUYCK	47
1	N	3	W	6	NESE	12.90		P	CECILIA DUYCK	ORIGINAL MAP 576
1	N	3	W	6	NWSE		10.00	P	TOM & BRIAN DUYCK	285
1	N	3	W	6	NWSE		19.30	P	CYRIL VANDEHEY	324
1	N	3	W	6	SWSE		9.00	P	TOM & BRIAN DUYCK	285
1	N	3	W	6	SWSE		17.20	P	CYRIL VANDEHEY	324
1	N	3	W	6	SESE	39.10		P	CECILIA DUYCK	ORIGINAL MAP 576
1	N	3	W	7	NENE		5.54	P	LAWRENCE SPIERING	8
1	N	3	W	7	NENE		10.40	P	LYLE MEEUWSEN	680
1	N	3	W	7	NENE		10.60	P	KENNETH ACKERMAN	315
1	N	3	W	7	NENE	7.00		P	LAWRENCE J. SPIERING	ORIGINAL MAP 584
1	N	3	W	7	NWNE		2.05	P	LAWRENCE SPIERING	8
1	N	3	W	7	NWNE	3.00		P	LAWRENCE J. SPIERING	ORIGINAL MAP 584
1	N	3	W	7	NWNE	33.30		P	CECIL HERB	ORIGINAL MAP 585
1	N	3	W	7	SWNE		.06	S	EUGENE VANDEHEY	268
1	N	3	W	7	SWNE		5.07	P	LAWRENCE SPIERING	8
1	N	3	W	7	SWNE		12.20	S	RON TANKERSLEY	255
1	N	3	W	7	SWNE	18.50		P	CECIL HERB	ORIGINAL MAP 585
1	N	3	W	7	SENE		.70	S	EUGENE VANDEHEY	268
1	N	3	W	7	SENE		13.04	P	LAWRENCE SPIERING	8
1	N	3	W	7	SENE		16.40	P	KENNETH ACKERMAN	315
1	N	3	W	7	NENW		4.37	P	KENNETH PETERS	35
1	N	3	W	7	NENW	33.80		P	CECIL HERB	ORIGINAL MAP 585
1	N	3	W	7	NWNW		3.30	P	HUGH HESS	326
1	N	3	W	7	NWNW		19.70	P	KENNETH PETERS	35
1	N	3	W	7	NWNW	9.40		P	GLEN P. IRELAND	ORIGINAL MAP 586
1	N	3	W	7	SWNW		12.43	P	KENNETH PETERS	35
1	N	3	W	7	SWNW	25.50		P	GLEN P. IRELAND	ORIGINAL MAP 586
1	N	3	W	7	SENW		2.75	P	KENNETH PETERS	35
1	N	3	W	7	SENW		5.20	S	RON TANKERSLEY	255
1	N	3	W	7	SENW	1.80		P	GLEN P. IRELAND	ORIGINAL MAP 586
1	N	3	W	7	SENW	28.90		P	CECIL HERB	ORIGINAL MAP 585
1	N	3	W	7	NESW		27.60	S	RON TANKERSLEY	255
1	N	3	W	7	NWSW		26.00	S	RON TANKERSLEY	255
1	N	3	W	7	SWSW	8.40		P	ROSE YUNKER	ORIGINAL MAP 588
1	N	3	W	7	NESE		12.40	P	KENNETH ACKERMAN	315
1	N	3	W	7	NESE		16.70	S	EUGENE VANDEHEY	268
1	N	3	W	7	NWSE		6.10	S	EUGENE VANDEHEY	268
1	N	3	W	7	NWSE		19.60	S	RON TANKERSLEY	255
1	N	3	W	7	SWSE		10.00	S	EUGENE VANDEHEY	268
1	N	3	W	7	SESE		27.10	S	EUGENE VANDEHEY	268
1	N	3	W	8	NENE		3.30	S	BOB DERSHAM	109 SUP 24
1	N	3	W	8	NENE	21.60		P	JULIUS C. DUYCK	ORIGINAL MAP 583
1	N	3	W	8	NWNE	.90		S	JOSEPH A. DUYCK	ORIGINAL MAP 575
1	N	3	W	8	NWNE	24.10		P	JULIUS C. DUYCK	ORIGINAL MAP 583
1	N	3	W	8	SWNE		7.53	S	RALPH DUYCK	236
1	N	3	W	8	SWNE	6.30		S	JOSEPH A. DUYCK	ORIGINAL MAP 575

ORIGINAL ACRES = 17,500.00
NEW ACRES = 17,179.98

T	C	R	C.	S	Q/Q	ACRES	ACRE2	P.S.	NAME	COMMENT
1	N	3	W	8	SENE		9.64	S	RALPH DUYCK	236
1	N	3	W	8	NENW		22.43	P	STEVE DUYCK	49
1	N	3	W	8	NENW	1.20		P	STEVEN J. DUYCK	ORIGINAL MAP 582
1	N	3	W	8	NENW	4.40		S	JOSEPH A. DUYCK	ORIGINAL MAP 575
1	N	3	W	8	NENW	11.40		P	JULIUS C. DUYCK	ORIGINAL MAP 583
1	N	3	W	8	NWNW		.50	S	JOSEPH DUYCK	48
1	N	3	W	8	NWNW	3.40		S	JOSEPH A. DUYCK	ORIGINAL MAP 575
1	N	3	W	8	NWNW	33.80		P	STEVEN J. DUYCK	ORIGINAL MAP 582
1	N	3	W	8	SWNW		4.00	S	JOSEPH DUYCK	48
1	N	3	W	8	SWNW	26.60		S	JOSEPH A. DUYCK	ORIGINAL MAP 575
1	N	3	W	8	SENW	31.20		S	JOSEPH A. DUYCK	ORIGINAL MAP 575
1	N	3	W	8	NESW		5.70	S	WILFRED PETERS	251
1	N	3	W	8	NWSW		7.50	S	WILFRED PETERS	251
1	N	3	W	8	SWSW		3.00	S	WILFRED PETERS	251
1	N	3	W	8	SWSW		5.60	P	MRS.MARVIN BURTON	226
1	N	3	W	8	SESW		10.90	S	WILFRED PETERS	251
1	N	3	W	8	SESW	3.40		S	RON TANKERSLEY	ORIGINAL MAP 581
1	N	3	W	8	SESW	4.20		P	WALTER L. CASWELL	ORIGINAL MAP 580
1	N	3	W	8	SWSE	1.80		P	WALTER L. CASWELL	ORIGINAL MAP 580
1	N	3	W	8	SWSE	15.10		S	RON TANKERSLEY	ORIGINAL MAP 581
1	N	3	W	9	NENW		7.23	S	RALPH DUYCK	236
1	N	3	W	9	NWNW		10.38	S	BOB DERSHAM	109 SUP 24
1	N	3	W	9	NESW		13.59	S	MILDRED & ELMER DELPLANCHE	163
1	N	3	W	9	SESW		1.47	P	MILDRED & ELMER DELPLANCHE	163
1	N	3	W	9	SESW		10.00	S	MILDRED & ELMER DELPLANCHE	163
1	N	3	W	9	NESE		5.50	P	VYLETTE PUTNAM	126
1	N	3	W	9	NESE	4.60		S	A.E. DELPLANCHE	ORIGINAL MAP 629
1	N	3	W	9	NWSE		6.12	S	MILDRED & ELMER DELPLANCHE	163
1	N	3	W	9	NWSE	7.50		S	A.E. DELPLANCHE	ORIGINAL MAP 629
1	N	3	W	9	SWSE		19.74	S	MILDRED & ELMER DELPLANCHE	163
1	N	3	W	9	SWSE	18.60		S	A.E. DELPLANCHE	ORIGINAL MAP 629
1	N	3	W	9	SESE		.47	S	MILDRED & ELMER DELPLANCHE	163
1	N	3	W	9	SESE		13.70	P	VYLETTE PUTNAM	126
1	N	3	W	9	SESE	5.00		P	VYLETTE PUTMAN	ORIGINAL MAP 630
1	N	3	W	9	SESE	12.00		S	A.E. DELPLANCHE	ORIGINAL MAP 629
1	N	3	W	10	NENE		13.60	P	BILL & BOB TOLKE	289 290
1	N	3	W	10	NENE		14.90	P	EDWIN H. DUYCK	U-3
1	N	3	W	10	NENE	14.90		P	EDWIN H DUYCK	ORIGINAL MAP 566
1	N	3	W	10	NWNE		1.10	P	EDWIN DUYCK	149
1	N	3	W	10	NWNE		12.30	P	EDWIN H. DUYCK	U-3
1	N	3	W	10	NWNE	12.30		P	EDWIN H DUYCK	ORIGINAL MAP566
1	N	3	W	10	SENE		19.30	P	BILL & BOB TOLKE	289 290
1	N	3	W	10	NENW		1.20	P	EDWIN DUYCK	149
1	N	3	W	10	NENW		11.47	P	CHARLES HERTEL	264
1	N	3	W	10	NENW	17.70		P	FRANCIS HERTEL	ORIGINAL MAP 565
1	N	3	W	10	NWNW		28.30	P	CHARLES HERTEL	264
1	N	3	W	10	NWNW	.60		P	FRANCIS HERTEL	ORIGINAL MAP 565
1	N	3	W	10	SWNW		4.80	P	CHARLES HERTEL	264
1	N	3	W	10	SENW		5.40	P	CHARLES HERTEL	264
1	N	3	W	10	NESW		.40	P	BOB JOSSY	272
1	N	3	W	10	NESW		2.70	P	GREG & KATHLEEN SIEVERS	281
1	N	3	W	10	NWSW		6.20	P	GREG & KATHLEEN SIEVERS	281

ORIGINAL ACRES = 17,500.00
NEW ACRES = 17,179.98

T	C	R	C.	S	Q/Q	ACRES	ACRE2	P.S.	NAME	COMMENT
1	N	3	W	10	SWSW		8.80	P	GREG & KATHLEEN SIEVERS	281
1	N	3	W	10	SWSW	15.00		P	DAVE & ELLEN VANASCHE	ORIGINAL MAP 685
1	N	3	W	10	SESW		.40	P	BOB JOSSY	272
1	N	3	W	10	SESW		.80	P	KENNETH MATHASON	273
1	N	3	W	10	SESW		4.12	P	ANNA SALZWEDEL	REVISED 54
1	N	3	W	10	SESW		12.20	P	GREG & KATHLEEN SIEVERS	281
1	N	3	W	10	SESW	16.50		P	DAVE & ELLEN VANASCHE	ORIGINAL MAP 685
1	N	3	W	10	NESE		26.50	P	BILL & BOB TOLKE	289 290
1	N	3	W	10	NWSE		1.50	P	BOB JOSSY	272
1	N	3	W	10	SWSE		8.77	P	ANNA SALZWEDEL	REVISED 54
1	N	3	W	10	SWSE		12.40	P	KENNETH MATHASON	273
1	N	3	W	10	SWSE		13.40	P	BOB JOSSY	272
1	N	3	W	10	SWSE	.60		P	MELVIN R. SALZWEDEL	ORIGINAL MAP 641
1	N	3	W	10	SESE		.30	P	KENNETH MATHASON	273
1	N	3	W	10	SESE		2.10	P	BOB JOSSY	272
1	N	3	W	10	SESE		12.10	P	BILL & BOB TOLKE	289 290
1	N	3	W	10	SESE	25.20		P	MELVIN R. SALZWEDEL	ORIGINAL MAP641
1	N	3	W	11	NENE		3.70	P	REMI COUSSENS	91
1	N	3	W	11	NENE		4.90	P	BILL & BOB TOLKE	289 290
1	N	3	W	11	NENE	.90		P	KENNETH BERGER	ORIGINAL MAP 632
1	N	3	W	11	NWNE		39.00	P	BILL & BOB TOLKE	289 290
1	N	3	W	11	NWNE	.90		P	KENNETH BERGER	ORIGINAL MAP 632
1	N	3	W	11	SWNE		.70	P	REMI COUSSENS	97
1	N	3	W	11	SWNE		34.60	P	BILL & BOB TOLKE	289 290
1	N	3	W	11	SWNE		35.50	P	BILL & BOB TOLKE	289 290
1	N	3	W	11	SWNE	1.80		P	REMI COUSSENS	ORIGINAL MAP 636
1	N	3	W	11	SENE		25.80	P	REMI COUSSENS	97
1	N	3	W	11	SENE	10.90		P	REMI COUSSENS	ORIGINAL MAP 636
1	N	3	W	11	NENW		39.20	P	BILL & BOB TOLKE	289 290
1	N	3	W	11	NWNW		38.80	P	BILL & BOB TOLKE	289 290
1	N	3	W	11	SWNW		.11	P	STEVE CAWRSE	51
1	N	3	W	11	SENW		40.20	P	BILL & BOB TOLKE	289 290
1	N	3	W	11	NESW		4.00	P	BILL & BOB TOLKE	289 290
1	N	3	W	11	NESW		14.10	P	K.A. BERGER FARMS, INC.	341
1	N	3	W	11	NESW		20.55	P	STEVE CAWRSE	51
1	N	3	W	11	NWSW		18.49	P	STEVE CAWRSE	51
1	N	3	W	11	NWSW		18.50	P	BILL & BOB TOLKE	289 290
1	N	3	W	11	SWSW		6.50	P	BILL & BOB TOLKE	289 290
1	N	3	W	11	SWSW		27.56	P	STEVE CAWRSE	51
1	N	3	W	11	SWSW	4.20		P	MELVIN R. SALZWEDEL	ORIGINAL MAP 641
1	N	3	W	11	SESW		14.10	P	STEVE CAWRSE	51
1	N	3	W	11	SESW		26.60	P	K.A. BERGER FARMS, INC.	341
1	N	3	W	11	NESE		3.30	P	K.A. BERGER FARMS, INC.	341
1	N	3	W	11	NESE	30.00		P	REMI COUSSENS	ORIGINAL MAP 636
1	N	3	W	11	NWSE		3.00	P	CLARENCE DUYCK	335
1	N	3	W	11	NWSE		8.60	P	BILL & BOB TOLKE	289 290
1	N	3	W	11	NWSE		18.10	P	K.A. BERGER FARMS, INC.	341
1	N	3	W	11	NWSE	5.50		P	REMI COUSSENS	ORIGINAL MAP636
1	N	3	W	11	SWSE		37.80	P	K.A. BERGER FARMS, INC.	341
1	N	3	W	11	SESE		38.50	P	K.A. BERGER FARMS, INC.	341
1	N	3	W	12	SWNE		7.60	P	REMI COUSSENS	97
1	N	3	W	12	SWNE		16.80	P	REMI COUSSENS	88

ORIGINAL ACRES = 17,500.00
NEW ACRES = 17,179.98

T	C	R	C.	S	Q/Q	ACRES	ACRE2	P.S.	NAME	COMMENT
1	N	3	W	12	SWNE	8.00		P	REMI COUSSENS	ORIGINAL MAP 636
1	N	3	W	12	SENE		30.40	P	REMI COUSSENS	88
1	N	3	W	12	SWNW		2.10	P	REMI COUSSENS	97
1	N	3	W	12	SWNW	2.30		P	REMI COUSSENS	ORIGINAL MAP 636
1	N	3	W	12	SENW		11.90	P	REMI COUSSENS	97
1	N	3	W	12	SENW	9.30		P	REMI COUSSENS	ORIGINAL MAP 636
1	N	3	W	12	NESW		.60	P	REMI COUSSENS	97
1	N	3	W	12	NESW	35.30		P	REMI COUSSENS	ORIGINAL MAP 636
1	N	3	W	12	NWSW		1.00	P	K.A. BERGER FARMS, INC.	341
1	N	3	W	12	NWSW	35.80		P	REMI COUSSENS	ORIGINAL MAP 636
1	N	3	W	12	SWSW		7.90	P	REMI COUSSENS	89
1	N	3	W	12	SWSW		26.00	P	K.A. BERGER FARMS, INC.	341
1	N	3	W	12	SWSW	.60		S	REMI COUSSENS	ORIGINAL MAP 634
1	N	3	W	12	SESW	1.10		P	REMI COUSSENS	ORIGINAL MAP 636
1	N	3	W	12	SESW	17.20		S	REMI COUSSENS	ORIGINAL MAP 634
1	N	3	W	12	NESE		6.70	P	REMI COUSSENS	88
1	N	3	W	12	NESE		32.90	S	REMI COUSSENS	90
1	N	3	W	12	NWSE		3.10	P	REMI COUSSENS	88
1	N	3	W	12	NWSE		18.00	S	REMI COUSSENS	90
1	N	3	W	12	NWSE	5.80		S	REMI COUSSENS	ORIGINAL MAP 635
1	N	3	W	12	NWSE	8.50		P	REMI COUSSENS	ORIGINAL MAP 636
1	N	3	W	12	SWSE		.70	P	REMI COUSSENS	90
1	N	3	W	12	SWSE		6.50	S	REMI COUSSENS	90
1	N	3	W	12	SWSE	.10		P	REMI COUSSENS	ORIGINAL MAP 636
1	N	3	W	12	SWSE	25.50		S	REMI COUSSENS	ORIGINAL MAP 635
1	N	3	W	12	SESE		.40	P	REMI COUSSENS	90
1	N	3	W	12	SESE		33.50	S	REMI COUSSENS	90
1	N	3	W	12	SESE	3.80		S	REMI COUSSENS	ORIGINAL MAP 635
1	N	3	W	13	NENE		2.10	P	REMI COUSSENS	90
1	N	3	W	13	NENE		18.20	S	REMI COUSSENS	90
1	N	3	W	13	NENE	5.10		S	REMI COUSSENS	ORIGINAL MAP 635
1	N	3	W	13	NWNE		3.80	S	REMI COUSSENS	90
1	N	3	W	13	NWNE	23.20		S	REMI COUSSENS	ORIGINAL MAP 635
1	N	3	W	13	SWNE		17.50	S	MARCUS & MARILYN SIMANTEL	293
1	N	3	W	13	NENW		22.80	P	REMI COUSSENS	89
1	N	3	W	13	NENW	5.30		S	REMI COUSSENS	ORIGINAL MAP 634
1	N	3	W	13	NWNW		2.00	P	K.A. BERGER FARMS, INC.	341
1	N	3	W	13	NWNW		17.20	P	REMI COUSSENS	89
1	N	3	W	13	NWNW	20.70		S	REMI COUSSENS	ORIGINAL MAP 634
1	N	3	W	13	SWNW	16.20		S	REMI COUSSENS	ORIGINAL MAP 634
1	N	3	W	13	SENW		7.10	P	REMI COUSSENS	89
1	N	3	W	13	NESW	17.90		S	IVAN FREY	ORIGINAL MAP 637
1	N	3	W	13	SESW		.50	P	MARCUS & MARILYN SIMANTEL	293
1	N	3	W	13	SESW		5.90	S	MARCUS & MARILYN SIMANTEL	293
1	N	3	W	13	SESW		25.00	P	ANNA HANLEY	116
1	N	3	W	13	SESW	4.80		S	IVAN FREY	ORIGINAL MAP 637
1	N	3	W	13	NESE	20.40		S	IVAN FREY	ORIGINAL MAP 637
1	N	3	W	13	NWSE	23.70		S	IVAN FREY	ORIGINAL MAP 637
1	N	3	W	13	SWSE		33.30	P	ANNA HANLEY	116
1	N	3	W	13	SWSE	9.40		S	IVAN FREY	ORIGINAL MAP 637
1	N	3	W	13	SESE		23.60	P	ANNA HANLEY	116
1	N	3	W	13	SESE	7.60		S	VERNON E. DUYCK	ORIGINAL MAP 523

ORIGINAL ACRES = 17,500.00
NEW ACRES = 17,179.98

T	C	R	C.	S	Q/Q	ACRES	ACRE2	P.S.	NAME	COMMENT
1	N	3	W	13	SESE	12.40		S	IVAN FREY	ORIGINAL MAP 637
1	N	3	W	14	NENE		2.40	P	K.A. BERGER FARMS, INC.	341
1	N	3	W	14	NENE		5.30	P	REMI COUSSENS	89
1	N	3	W	14	NENE		23.70	P	BERGER FARMS	211
1	N	3	W	14	NENE	7.20		S	REMI COUSSENS	ORIGINAL MAP634
1	N	3	W	14	NWNE		7.50	P	K.A. BERGER FARMS, INC.	341
1	N	3	W	14	NWNE		31.00	P	BERGER FARMS	211
1	N	3	W	14	SWNE		.30	P	K.A. BERGER FARMS, INC.	341
1	N	3	W	14	SWNE		8.40	P	BERGER FARMS	211
1	N	3	W	14	SENE		8.50	P	BERGER FARMS	211
1	N	3	W	14	SENE	4.80		S	REMI COUSSENS	ORIGINAL MAP 634
1	N	3	W	14	NENW		4.42	P	STEVE CAWRSE	51
1	N	3	W	14	NENW		34.80	P	K.A. BERGER FARMS, INC.	341
1	N	3	W	14	NWNW		.95	P	ART SALZWEDEL	52
1	N	3	W	14	NWNW		36.32	P	STEVE CAWRSE	51
1	N	3	W	14	NWNW	.40		P	MELVIN R. SALZWEDEL	ORIGINAL MAP 641
1	N	3	W	14	SWNW		2.84	P	STEVE CAWRSE	51
1	N	3	W	14	SWNW	30.70		P	DONALD LESTER CAWRSE	ORIGINAL MAP 633
1	N	3	W	14	SENW		1.10	P	STEVE CAWRSE	50
1	N	3	W	14	SENW		2.70	P	K.A. BERGER FARMS, INC.	341
1	N	3	W	14	SENW	11.00		P	DONALD LESTER CAWRSE	ORIGINAL MAP 633
1	N	3	W	14	NESW		11.10	P	STEVE CAWRSE	50
1	N	3	W	14	NWSW		13.40	P	STEVE CAWRSE	50
1	N	3	W	14	NWSW	2.00		P	DONALD LESTER CAWRSE	ORIGINAL MAP 633
1	N	3	W	14	SWSW		15.70	P	MARQUERITE CLAEYS	294
1	N	3	W	14	SESW		19.90	P	MARQUERITE CLAEYS	294
1	N	3	W	14	SESW	9.80		P	LLOYD DUYCK	ORIGINAL MAP 644
1	N	3	W	14	SWSE	7.80		P	IRENE HARTRAMPE	ORIGINAL MAP 645
1	N	3	W	14	SWSE	20.20		P	LLOYD DUYCK	ORIGINAL MAP 644
1	N	3	W	14	SESE	36.50		P	IRENE HARTRAMPE	ORIGINAL MAP 645
1	N	3	W	15	NENE		28.72	P	ART SALZWEDEL	52
1	N	3	W	15	NENE	10.30		P	MELVIN R. SALZWEDEL	ORIGINAL MAP 641
1	N	3	W	15	NWNE		5.35	P	ART SALZWEDEL	52
1	N	3	W	15	NWNE		24.73	P	ANNA SALZWEDEL	REVISED 54
1	N	3	W	15	NWNE	1.30		P	MELVIN R. SALZWEDEL	ORIGINAL MAP 641
1	N	3	W	15	SWNE		3.35	P	ART SALZWEDEL	52
1	N	3	W	15	SWNE		18.24	P	ANNA SALZWEDEL	REVISED 54
1	N	3	W	15	SWNE	8.20		P	DONALD LESTER CAWRSE	ORIGINAL MAP 633
1	N	3	W	15	SENE		.11	P	STEVE CAWRSE	51
1	N	3	W	15	SENE		10.20	P	ART SALZWEDEL	52
1	N	3	W	15	SENE	22.90		P	DONALD LESTER CAWRSE	ORIGINAL MAP 633
1	N	3	W	15	NENW		35.15	P	ANNA SALZWEDEL	REVISED 54
1	N	3	W	15	NWNW		8.40	P	VYLETTE PUTNAM	126
1	N	3	W	15	NWNW		26.43	P	ANNA SALZWEDEL	REVISED 54
1	N	3	W	15	NWNW	.50		P	VYLETTE PUTMAN	ORIGINAL MAP 630
1	N	3	W	15	NWNW	3.40		P	MERTON SAHNOW	ORIGINAL MAP 627
1	N	3	W	15	SWNW		5.16	P	ANNA SALZWEDEL	REVISED 54
1	N	3	W	15	SWNW		6.50	P	K & K INVESTMENT	REVISED (MAP 146)
1	N	3	W	15	SWNW	4.30		P	MERTON SAHNOW	ORIGINAL MAP 627
1	N	3	W	15	SWNW	6.30		P	MAYME SUDTELL	ORIGINAL MAP 564
1	N	3	W	15	SENW		20.97	P	ANNA SALZWEDEL	REVISED 54
1	N	3	W	15	SENW	9.10		P	MAYME SUDTELL	ORIGINAL MAP 564

ORIGINAL ACRES = 17,500.00
NEW ACRES = 17,179.98

T	C	R	C.	S	Q/Q	ACRES	ACRE2	P.S.	NAME	COMMENT
1	N	3	W	15	NESW		4.76	P	STEVE CAWRSE	53
1	N	3	W	15	NWSW		23.20	P	K & K INVESTMENT	REVISED (MAP 146)
1	N	3	W	15	NWSW	.40		P	CURTIS SAHNOW	ORIGINAL MAP 563
1	N	3	W	15	SWSW		1.30	P	K & K INVESTMENT	REVISED (MAP 146)
1	N	3	W	15	SWSW	4.30		P	CURTIS SAHNOW	ORIGINAL MAP 563
1	N	3	W	15	SESW		5.45	P	STEVE CAWRSE	53
1	N	3	W	15	SESW	16.50		P	DONALD LESTER CAWRSE	ORIGINAL MAP 633
1	N	3	W	15	NESE		.40	P	ALBERT VANASCHE	204
1	N	3	W	15	NESE		2.60	S	ALBERT VANASCHE	204
1	N	3	W	15	NESE	5.50		P	ALBERT LEO VANASCHE	ORIGINAL MAP 642
1	N	3	W	15	NESE	6.50		P	DONALD LESTER CAWRSE	ORIGINAL MAP 633
1	N	3	W	15	NWSE		.10	P	ALBERT VANASCHE	204
1	N	3	W	15	NWSE		2.00	S	ALBERT VANASCHE	204
1	N	3	W	15	NWSE		2.57	P	STEVE CAWRSE	53
1	N	3	W	15	NWSE	10.00		P	DONALD LESTER CAWRSE	ORIGINAL MAP 633
1	N	3	W	15	NWSE	14.10		P	ALBERT LEO VANASCHE	ORIGINAL MAP 642
1	N	3	W	15	SWSE		5.16	P	STEVE CAWRSE	53
1	N	3	W	15	SWSE		5.40	S	ALBERT VANASCHE	204
1	N	3	W	15	SWSE		5.41	P	ALFRED SIMANTEL	2
1	N	3	W	15	SWSE		14.70	P	ALBERT VANASCHE	204
1	N	3	W	15	SWSE	.40		P	ALBERT LEO VANASCHE	ORIGINAL MAP 642
1	N	3	W	15	SWSE	6.90		P	ALFRED E. SIMANTEL	ORIGINAL MAP 643
1	N	3	W	15	SESE		3.70	S	ALBERT VANASCHE	204
1	N	3	W	15	SESE		4.10	P	ALBERT VANASCHE	204
1	N	3	W	15	SESE	5.30		P	ALFRED E. SIMANTEL	ORIGINAL MAP 643
1	N	3	W	16	NENE		14.00	S	GLENN WALTERS NURSERY	185
1	N	3	W	16	NENE	4.50		P	VYLETTE PUTMAN	ORIGINAL MAP 630
1	N	3	W	16	NENE	19.00		P	MERTON SAHNOW	ORIGINAL MAP 627
1	N	3	W	16	NWNE		7.40	S	GLENN WALTERS NURSERY	185
1	N	3	W	16	NWNE	2.40		P	MERTON SAHNOW	ORIGINAL MAP 627
1	N	3	W	16	NWNE	21.60		P	WARREN W. SAHNOW	ORIGINAL MAP 628
1	N	3	W	16	SWNE	14.80		P	WARREN W. SAHNOW	ORIGINAL MAP 628
1	N	3	W	16	SWNE	20.50		S	GARY P. VANDEHEY	ORIGINAL MAP 626
1	N	3	W	16	SENE		10.90	P	K & K INVESTMENT	REVISED (MAP 146)
1	N	3	W	16	SENE	6.10		S	GARY P. VANDEHEY	ORIGINAL MAP 626
1	N	3	W	16	SENE	20.40		P	MERTON SAHNOW	ORIGINAL MAP627
1	N	3	W	16	NENW	3.60		P	WARREN W. SAHNOW	ORIGINAL MAP 628
1	N	3	W	16	SENW	7.20		S	GARY P. VANDEHEY	ORIGINAL MAP 626
1	N	3	W	16	NESW	8.60		S	GARY P. VANDEHEY	ORIGINAL MAP626
1	N	3	W	16	NESW	16.60		S	CECIL N. HEYNDERICKX JR.	ORIGINAL MAP 663
1	N	3	W	16	SWSW	6.20		S	CECIL N. HEYNDERICKX JR.	ORIGINAL MAP 663
1	N	3	W	16	SESW	11.20		S	CECIL N. HEYNDERICKX JR.	ORIGINAL MAP 663
1	N	3	W	16	SESW	24.20		S	EDWARD J. CURTIN	ORIGINAL MAP 664
1	N	3	W	16	NESE		5.60	P	K & K INVESTMENT	REVISED (MAP 146)
1	N	3	W	16	NESE	5.90		S	GARY P. VANDEHEY	ORIGINAL MAP 626
1	N	3	W	16	NESE	11.00		P	CURTIS SAHNOW	ORIGINAL MAP563
1	N	3	W	16	NWSE	18.40		S	CECIL N. HEYNDERICKX JR.	ORIGINAL MAP 663
1	N	3	W	16	NWSE	21.70		S	GARY P. VANDEHEY	ORIGINAL MAP 626
1	N	3	W	16	SWSE	6.20		S	EDWARD J. CURTIN	ORIGINAL MAP 664
1	N	3	W	16	SWSE	27.10		S	CECIL N. HEYNDERICKX JR.	ORIGINAL MAP 663
1	N	3	W	16	SESE	34.30		P	CURTIS SAHNOW	ORIGINAL MAP 563
1	N	3	W	17	NWNE	20.80		S	RON TANKERSLEY	ORIGINAL MAP 581

ORIGINAL ACRES = 17,500.00
NEW ACRES = 17,179.98

T	C	R	C.	S	Q/Q	ACRES	ACRE2	P.S.	NAME	COMMENT
1	N	3	W	17	SWNE	7.60		S	RON TANKERSLEY	ORIGINAL MAP 581
1	N	3	W	17	NENW		.80	P	EUGENE EVERS	152
1	N	3	W	17	NENW		.90	S	EUGENE EVERS	152
1	N	3	W	17	NENW	4.90		S	RON TANKERSLEY	ORIGINAL MAP 581
1	N	3	W	17	NWNW		16.20	P	MRS.MARVIN BURTON	226
1	N	3	W	17	NWNW	4.70		S	ANNA B. KINDLE	ORIGINAL MAP 574
1	N	3	W	17	SWNW	15.30		S	ANNA B. KINDLE	ORIGINAL MAP 574
1	N	3	W	17	SENW		3.90	P	EUGENE EVERS	152
1	N	3	W	17	SENW		26.00	S	EUGENE EVERS	152
1	N	3	W	17	SENW	2.60		S	RON TANKERSLEY	ORIGINAL MAP 581
1	N	3	W	17	NESW		.10	P	VINCENT VANDECOEVERING	265
1	N	3	W	17	NESW		32.20	S	VINCENT VANDECOEVERING	265
1	N	3	W	17	SWSW		.50	S	EUGENE EVERS	152
1	N	3	W	17	SWSW		.70	P	EUGENE EVERS	152
1	N	3	W	17	SWSW	18.80		S	EUGENE E. EVERS	ORIGINAL MAP 573
1	N	3	W	17	SESW		.10	P	EUGENE EVERS	152
1	N	3	W	17	SESW		1.60	P	ALBERT VANDECOEVERING	283
1	N	3	W	17	SESW		1.70	P	VINCENT VANDECOEVERING	265
1	N	3	W	17	SESW		2.14	P	VISITATION CEMETERY	39
1	N	3	W	17	SESW		28.90	S	VINCENT VANDECOEVERING	265
1	N	3	W	17	SWSE		19.10	P	ALBERT VANDECOEVERING	283
1	N	3	W	18	NENE		3.50	P	EUGENE EVERS	153
1	N	3	W	18	NWNE		5.80	P	EUGENE EVERS	153
1	N	3	W	18	SWNE		.50	P	EUGENE EVERS	153
1	N	3	W	18	SWNE		25.80	S	EUGENE EVERS	153
1	N	3	W	18	SWNE	.70		P	GERVASE JANSEN	ORIGINAL MAP 662
1	N	3	W	18	SWNE	7.90		S	GERVASE JANSEN	121
1	N	3	W	18	SENE		1.10	P	EUGENE EVERS	153
1	N	3	W	18	SENE		1.30	S	GERVASE JANSEN	121
1	N	3	W	18	SENE		18.20	S	EUGENE EVERS	153
1	N	3	W	18	SENE	8.50		P	GERVASE JANSEN	ORIGINAL MAP 662
1	N	3	W	18	NWNW	32.00		P	ROSE YUNKER	ORIGINAL MAP 588
1	N	3	W	18	SWNW		.50	P	JOE EVERS	55
1	N	3	W	18	SWNW		18.00	P	ROSE YUNKER	REVISION (MAP 170)
1	N	3	W	18	SWNW	3.80		P	ROSE YUNKER	ORIGINAL MAP 588
1	N	3	W	18	SENW		1.20	P	EUGENE EVERS	153
1	N	3	W	18	SENW		23.80	S	EUGENE EVERS	153
1	N	3	W	18	NESW		.50	P	EUGENE EVERS	153
1	N	3	W	18	NESW		3.30	S	EUGENE EVERS	153
1	N	3	W	18	NESW	5.50		S	JOSEPH A. EVERS	ORIGINAL MAP 525
1	N	3	W	18	NESW	30.00		S	EUGENE E. EVERS	ORIGINAL MAP 526
1	N	3	W	18	NWSW		1.90	S	JOE EVERS	55
1	N	3	W	18	NWSW		7.10	S	VERNON DUYCK	188
1	N	3	W	18	NWSW	19.50		S	JOSEPH A. EVERS	ORIGINAL MAP 525
1	N	3	W	18	SWSW		10.50	P	JOE EVERS	55
1	N	3	W	18	SWSW		22.00	S	VERNON DUYCK	188
1	N	3	W	18	SWSW	8.10		S	VERNON E. DUYCK	ORIGINAL MAP 523
1	N	3	W	18	SESW		4.00	S	EUGENE EVERS	153
1	N	3	W	18	SESW		9.00	S	VERNON DUYCK	188
1	N	3	W	18	SESW		11.40	P	JOE EVERS	55
1	N	3	W	18	SESW	5.00		S	VERNON E. DUYCK	ORIGINAL MAP 523
1	N	3	W	18	SESW	9.50		S	SUNSET GROVE GOLF CLUB INC.	ORIGINAL MAP 524

ORIGINAL ACRES = 17,500.00
NEW ACRES = 17,179.98

T	C	R	C.	S	Q/Q	ACRES	ACRE2	P.S.	NAME	COMMENT
1	N	3	W	18	NESE		1.10	P	EUGENE EVERS	153
1	N	3	W	18	NESE		3.00	P	CLARENCE VAN DYKE	56
1	N	3	W	18	NESE		17.78	S	CLARENCE VAN DYKE	56
1	N	3	W	18	NESE	.10		S	SUNSET GROVE GOLF CLUB INC.	ORIGINAL MAP 524
1	N	3	W	18	NESE	.80		P	GERVASE JANSEN	ORIGINAL MAP 662
1	N	3	W	18	NWSE		7.47	S	CLARENCE VAN DYKE	56
1	N	3	W	18	NWSE		9.50	S	EUGENE EVERS	153
1	N	3	W	18	NWSE		11.20	P	EUGENE EVERS	153
1	N	3	W	18	SWSE		3.80	S	EUGENE EVERS	153
1	N	3	W	18	SWSE		4.80	P	EUGENE EVERS	153
1	N	3	W	18	SWSE	4.60		P	CLARENCE G. VAN DYKE	ORIGINAL MAP 579
1	N	3	W	18	SWSE	27.00		S	SUNSET GROVE GOLF CLUB INC.	ORIGINAL MAP 524
1	N	3	W	18	SESE		.40	P	EUGENE EVERS	153
1	N	3	W	18	SESE		5.10	S	CLARENCE VAN DYKE	56
1	N	3	W	18	SESE	7.20		S	SUNSET GROVE GOLF CLUB INC.	ORIGINAL MAP 524
1	N	3	W	18	SESE	18.40		P	CLARENCE G. VAN DYKE	ORIGINAL MAP 579
1	N	3	W	19	NENE	1.00		P	JOHN V. BJORK	ORIGINAL MAP 578
1	N	3	W	19	NENE	11.30		P	CLARENCE G. VAN DYKE	ORIGINAL MAP 579
1	N	3	W	19	NWNE	2.10		P	CLARENCE G. VAN DYKE	ORIGINAL MAP 579
1	N	3	W	19	NWNE	9.55	1.25	S	SUNSET GROVE GOLF CLUB INC.	ORIGINAL MAP 524
1	N	3	W	19	SWNE		1.40	P	FRANCIS EVERS	132
1	N	3	W	19	NENW		.70	P	HAROLD MEEUWSEN	311
1	N	3	W	19	NENW		.70	P	VERNON DUYCK	188
1	N	3	W	19	NENW		6.20	P	WALTER LEPSCHAT	172
1	N	3	W	19	NENW	3.70		S	SUNSET GROVE GOLF CLUB INC.	ORIGINAL MAP 524
1	N	3	W	19	NENW	5.00		S	VERNON E. DUYCK	ORIGINAL MAP 523
1	N	3	W	19	NENW	10.00		P	ROSELLA M.T. LEPSCHAT	ORIGINAL MAP 550
1	N	3	W	19	NWNW		.90	P	WALTER LEPSCHAT	172
1	N	3	W	19	NWNW		5.30	P	J.M. VAN DYKE	30
1	N	3	W	19	NWNW		7.70	S	VERNON DUYCK	188
1	N	3	W	19	NWNW	6.10		S	VERNON E. DUYCK	ORIGINAL MAP 523
1	N	3	W	19	NWNW	18.50		P	J.M. VAN DYKE	ORIGINAL MAP 551
1	N	3	W	19	SWNW		36.80	P	J.M. VAN DYKE	30
1	N	3	W	19	SENW		1.30	P	HAROLD MEEUWSEN	311
1	N	3	W	19	SENW		2.95	P	J.M. VAN DYKE	30
1	N	3	W	19	SENW	8.00		P	JOSEPH F. VAN DYKE	ORIGINAL MAP 572
1	N	3	W	19	NESW		.41	P	J.M. VAN DYKE	30
1	N	3	W	19	NESW		1.42	P	DARWIN CROP	29
1	N	3	W	19	NESW		3.56	P	KEVIN E. VANDYKE	28
1	N	3	W	19	NESW	2.70		P	JOSEPH F. VAN DYKE	ORIGINAL MAP 572
1	N	3	W	19	NESW	25.30		P	FRANCIS T. VAN DYKE	ORIGINAL MAP 520
1	N	3	W	19	NWSW		.10	P	FRANCIS EVERS	132
1	N	3	W	19	NWSW		4.28	P	J.M. VAN DYKE	30
1	N	3	W	19	NWSW		25.60	P	DARWIN CROP	29
1	N	3	W	19	NWSW	.90		P	FRANCIS T. VAN DYKE	ORIGINAL MAP 520
1	N	3	W	19	SWSW		20.45	P	DARWIN CROP	29
1	N	3	W	19	SWSW	5.90		P	J.C. CROP	ORIGINAL MAP 529
1	N	3	W	19	SWSW	12.10		P	JOHN C. CROP	ORIGINAL MAP 528
1	N	3	W	19	SESW		.32	P	KEVIN E. VANDYKE	28
1	N	3	W	19	SESW		3.16	P	DARWIN CROP	29
1	N	3	W	19	SESW		6.70	P	STANLEY VANDYKE	119
1	N	3	W	19	SESW		6.80	P	STANLEY VANDYKE	153

ORIGINAL ACRES = 17,500.00
NEW ACRES = 17,179.98

T	C	R	C.	S	Q/Q	ACRES	ACRE2	P.S.	NAME	COMMENT
1	N	3	W	19	SESW	2.00		P	JOHN C. CROP	ORIGINAL MAP 528
1	N	3	W	19	SESW	5.50		P	IRENE M. MOORE	ORIGINAL MAP 519
1	N	3	W	19	SESW	19.20		P	FRANCIS T. VAN DYKE	ORIGINAL MAP 520
1	N	3	W	19	NESE		1.35	P	LEO HEINECK	16
1	N	3	W	19	NESE		9.14	P	KEVIN E. VANDYKE	28
1	N	3	W	19	NWSE		12.90	P	KEVIN E. VANDYKE	28
1	N	3	W	19	NWSE	4.10		P	FRANCIS T. VAN DYKE	ORIGINAL MAP 520
1	N	3	W	19	NWSE	12.10		P	ERVIN A. VAN DYKE	ORIGINAL MAP 521
1	N	3	W	19	SWSE		1.14	P	KEVIN E. VANDYKE	28
1	N	3	W	19	SWSE		30.30	P	STANLEY VANDYKE	119
1	N	3	W	19	SWSE		30.50	P	STANLEY VANDYKE	153
1	N	3	W	19	SWSE	.90		P	ERVIN A. VAN DYKE	ORIGINAL MAP 521
1	N	3	W	19	SWSE	2.00		P	STANLEY P. VAN DYKE	ORIGINAL MAP 517
1	N	3	W	19	SWSE	5.50		P	IRENE M. MOORE	ORIGINAL MAP 519
1	N	3	W	19	SESE		14.20	P	STANLEY VANDYKE	153
1	N	3	W	19	SESE		14.70	P	STANLEY VANDYKE	119
1	N	3	W	19	SESE		15.20	P	KEVIN E. VANDYKE	28
1	N	3	W	19	SESE	10.00		P	ERVIN A. VAN DYKE	ORIGINAL MAP 521
1	N	3	W	20	NENE		.10	P	ALBERT VANDECOEVERING	283
1	N	3	W	20	NENE	.60		P	OREGON ROSES	ORIGINAL MAP 572
1	N	3	W	20	NENE	2.00		P	JEFFERSON MOOR	ORIGINAL MAP 606
1	N	3	W	20	NENE	35.00		S	WILLIAM E. MARSH	ORIGINAL MAP 607
1	N	3	W	20	NWNE		29.40	P	ALBERT VANDECOEVERING	283
1	N	3	W	20	NWNE	10.00		P	OREGON ROSES	ORIGINAL MAP 572
1	N	3	W	20	SWNE		2.70	P	WILBUR JANSEN	122
1	N	3	W	20	SWNE	36.00		P	OREGON ROSES	ORIGINAL MAP 572
1	N	3	W	20	SENE		1.70	P	WILBUR JANSEN	122
1	N	3	W	20	SENE		25.00	P	LAVERN BUELT	221
1	N	3	W	20	SENE	2.00		P	JEFFERSON MOOR	ORIGINAL MAP 606
1	N	3	W	20	SENE	2.70		S	WILLIAM E. MARSH	ORIGINAL MAP 607
1	N	3	W	20	SENE	4.40		P	OREGON ROSES	ORIGINAL MAP 572
1	N	3	W	20	NENW		.40	P	EUGENE EVERS	152
1	N	3	W	20	NENW		.52	P	VISITATION CEMETERY	39
1	N	3	W	20	NENW		7.10	P	ALBERT VANDECOEVERING	283
1	N	3	W	20	NENW	5.60		P	JOSEPH F. HERINCKX	ORIGINAL MAP 571
1	N	3	W	20	NENW	7.10		P	OREGON ROSES	ORIGINAL MAP 572
1	N	3	W	20	NWNW		.80	P	EUGENE EVERS	152
1	N	3	W	20	NWNW		8.40	S	EUGENE EVERS	152
1	N	3	W	20	NWNW	1.20		S	EUGENE E. EVERS	ORIGINAL MAP 573
1	N	3	W	20	NWNW	1.50		P	JOHN V. BJORK	ORIGINAL MAP 578
1	N	3	W	20	NWNW	12.20		P	JOSEPH F. HERINCKX	ORIGINAL MAP 571
1	N	3	W	20	SWNW		1.10	P	WILL MCNELLY	125
1	N	3	W	20	SENW		2.30	P	WILL MCNELLY	125
1	N	3	W	20	SENW	21.30		P	OREGON ROSES	ORIGINAL MAP 572
1	N	3	W	20	NESW		3.20	P	WILL MCNELLY	125
1	N	3	W	20	NESW	1.70		P	OREGON ROSES	ORIGINAL MAP 572
1	N	3	W	20	NESW	13.20		P	WILBUR JANSEN	ORIGINAL MAP 570
1	N	3	W	20	NESW	17.70		P	JOSEPH F. HERINCKX	ORIGINAL MAP 571
1	N	3	W	20	NWSW		.10	P	KEVIN E. VANDYKE	28
1	N	3	W	20	NWSW		8.20	P	WILL MCNELLY	125
1	N	3	W	20	NWSW		23.62	P	LEO HEINECK	16
1	N	3	W	20	NWSW	5.90		P	JOSEPH F. HERINCKX	ORIGINAL MAP 571

ORIGINAL ACRES = 17,500.00
NEW ACRES = 17,179.98

T	C	R	C.	S	Q/Q	ACRES	ACRE2	P.S.	NAME	COMMENT
1	N	3	W	20	SWSW		3.41	P	KEVIN E. VANDYKE	28
1	N	3	W	20	SWSW		9.00	P	LEO HEINECK	16
1	N	3	W	20	SWSW	2.40		P	JOSEPH F. HERINCKX	ORIGINAL MAP 571
1	N	3	W	20	SWSW	16.30		P	LEO F. HEINICK	ORIGINAL MAP 516
1	N	3	W	20	SESW		7.68	P	VISITATION CHURCH	223
1	N	3	W	20	SESW	.20		P	ALBERT J. COUSSENS	ORIGINAL MAP 557
1	N	3	W	20	SESW	1.80		P	WILBUR JANSEN	ORIGINAL MAP 570
1	N	3	W	20	SESW	3.00		P	JOSEPH F. HERINCKX	ORIGINAL MAP 571
1	N	3	W	20	NESE		21.90	P	WILBUR JANSEN	122
1	N	3	W	20	NESE	13.70		P	WILBUR JANSEN	ORIGINAL MAP 570
1	N	3	W	20	NWSE		2.90	P	DON HERINCKX	123
1	N	3	W	20	NWSE		20.20	P	WILBUR JANSEN	122
1	N	3	W	20	NWSE	.40		P	OREGON ROSES	ORIGINAL MAP 572
1	N	3	W	20	NWSE	13.10		P	WILBUR JANSEN	ORIGINAL MAP 570
1	N	3	W	20	SWSE		6.80	P	DON HERINCKX	123
1	N	3	W	20	SWSE		9.17	P	WALTER DUYCK	3
1	N	3	W	20	SWSE	1.00		P	ALBERT J. COUSSENS	ORIGINAL MAP 557
1	N	3	W	20	SWSE	15.10		P	WILBUR JANSEN	ORIGINAL MAP 570
1	N	3	W	20	SESE		.20	P	DON HERINCKX	123
1	N	3	W	20	SESE		.58	P	WALTER DUYCK	3
1	N	3	W	20	SESE		18.00	S	E.F. BURLINGHAM & SONS, INC.	164
1	N	3	W	20	SESE	13.90		P	WILBUR JANSEN	ORIGINAL MAP 570
1	N	3	W	21	NENE		5.00	P	EDWIN DUYCK	150
1	N	3	W	21	NENE		17.00	S	ROBERT DELASHMUTT	60
1	N	3	W	21	NENE	2.30		P	EDWIN H. DUYCK	ORIGINAL MAP 649
1	N	3	W	21	NENE	11.30		S	ROLAND H. DUYCK	ORIGINAL MAP 562
1	N	3	W	21	NWNE		21.20	S	ROBERT DELASHMUTT	60
1	N	3	W	21	SWNE		1.20	S	DAVE VANASCHE	206
1	N	3	W	21	SWNE		1.40	P	ROBERT DELASHMUTT	60
1	N	3	W	21	SWNE		1.60	P	DAVE VANASCHE	206
1	N	3	W	21	SWNE		7.60	S	ROBERT DELASHMUTT	60
1	N	3	W	21	SWNE	.50		S	ROLAND H. DUYCK	ORIGINAL MAP 562
1	N	3	W	21	SWNE	5.70		S	WILLIAM E. MARSH	ORIGINAL MAP 560
1	N	3	W	21	SENE		.30	S	ROBERT DELASHMUTT	60
1	N	3	W	21	SENE		4.10	S	ROLAND DUYCK	207
1	N	3	W	21	SENE	30.00		S	ROLAND H. DUYCK	ORIGINAL MAP 562
1	N	3	W	21	NENW	13.70		S	WILLIAM E. MARSH	ORIGINAL MAP 560
1	N	3	W	21	NWNW		10.00	P	LEANDER PETERS	671
1	N	3	W	21	NWNW		12.16	P	CLARENCE KEMPER	59
1	N	3	W	21	SWNW		17.25	P	CLARENCE KEMPER	59
1	N	3	W	21	SWNW		21.50	P	LEANDER PETERS	671
1	N	3	W	21	SENW	31.00		S	WILLIAM E. MARSH	ORIGINAL MAP 560
1	N	3	W	21	NESW		.30	S	DAVE VANASCHE	206
1	N	3	W	21	NESW		12.35	S	MARSH HOMESTEAD	58
1	N	3	W	21	NESW	1.80		S	ERNISTINE A THUEMLER	ORIGINAL MAP 561
1	N	3	W	21	NESW	21.30		S	WILLIAM E. MARSH	ORIGINAL MAP 560
1	N	3	W	21	NWSW		5.80	P	LEANDER PETERS	671
1	N	3	W	21	NWSW		6.60	P	THEODORE GEISBERS	124
1	N	3	W	21	NWSW	25.10		P	HELEN MARSH CUMMINGS	ORIGINAL MAP 559
1	N	3	W	21	SWSW		5.00	P	THEODORE GEISBERS	124
1	N	3	W	21	SWSW		23.80	S	VANDYKE SEED CO.,INC.	129
1	N	3	W	21	SWSW	9.10		P	HELEN MARSH CUMMINGS	ORIGINAL MAP 559

ORIGINAL ACRES = 17,500.00
NEW ACRES = 17,179.98

T	C	R	C.	S	Q/Q	ACRES	ACRE2	P.S.	NAME	COMMENT
1	N	3	W	21	SESW		11.90	S	MARSH HOMESTEAD	58
1	N	3	W	21	SESW		19.20	S	VANDYKE SEED CO.,INC.	129
1	N	3	W	21	SESW	2.20		S	ERNISTINE A THUEMLER	ORIGINAL MAP 561
1	N	3	W	21	NESE		.10	S	DAVE VANASCHE	206
1	N	3	W	21	NESE		35.50	S	ROLAND DUYCK	207
1	N	3	W	21	NWSE		1.50	P	DAVE VANASCHE	206
1	N	3	W	21	NWSE		3.10	S	ROLAND DUYCK	207
1	N	3	W	21	NWSE		22.40	S	DAVE VANASCHE	206
1	N	3	W	21	NWSE	5.90		S	ERNISTINE A THUEMLER	ORIGINAL MAP 561
1	N	3	W	21	SWSE		.90	P	ROLAND DUYCK	207
1	N	3	W	21	SWSE		2.80	S	ROLAND DUYCK	207
1	N	3	W	21	SWSE		4.80	S	VANDYKE SEED CO.,INC.	129
1	N	3	W	21	SWSE	3.70		S	ERNISTINE A THUEMLER	ORIGINAL MAP 561
1	N	3	W	21	SWSE	15.50		S	MELVIN J. FINEGAN	ORIGINAL MAP 618
1	N	3	W	21	SESE		14.60	S	ROLAND DUYCK	207
1	N	3	W	21	SESE	.10		S	MELVIN J. FINEGAN	ORIGINAL MAP 618
1	N	3	W	21	SESE	19.00		S	ROLAND H. DUYCK	ORIGINAL MAP 562
1	N	3	W	22	NENE		1.90	P	MARQUERITE CLAEYS	294
1	N	3	W	22	NENE		2.96	P	ALFRED SIMANTEL	2
1	N	3	W	22	NENE	2.70		P	ALFRED E. SIMANTEL	ORIGINAL MAP 643
1	N	3	W	22	NWNE		18.50	P	ALFRED SIMANTEL	2
1	N	3	W	22	NWNE	3.60		P	FRANCIS M. OLBERDING	ORIGINAL MAP 609
1	N	3	W	22	NWNE	5.10		P	ALFRED E. SIMANTEL	ORIGINAL MAP 643
1	N	3	W	22	SWNE		15.24	P	ALFRED DELPLANCHE	4
1	N	3	W	22	SWNE	21.60		P	ALFRED F. DELPLANCHE	ORIGINAL MAP 625
1	N	3	W	22	SENE		1.04	P	ALFRED DELPLANCHE	4
1	N	3	W	22	SENE		37.00	P	MARQUERITE CLAEYS	294
1	N	3	W	22	SENE	.20		P	ROBERT J. PRANGER	ORIGINAL MAP 624
1	N	3	W	22	NWNW		.02	P	ALBERT VANASCHE	203
1	N	3	W	22	NWNW		.20	S	ROLAND DUYCK	207
1	N	3	W	22	NWNW		.30	P	EDWIN DUYCK	150
1	N	3	W	22	NWNW	2.70		P	EDWIN H. DUYCK	ORIGINAL MAP 649
1	N	3	W	22	NWNW	3.00		S	ROLAND H. DUYCK	ORIGINAL MAP 562
1	N	3	W	22	SWNW		1.00	P	ROLAND DUYCK	207
1	N	3	W	22	SWNW		10.40	P	ALBERT VANASCHE	203
1	N	3	W	22	SWNW		10.60	S	ROLAND DUYCK	207
1	N	3	W	22	SWNW	5.20		S	ROLAND H. DUYCK	ORIGINAL MAP 562
1	N	3	W	22	SWNW	11.70		P	ALBERT LEO VANASCHE	ORIGINAL MAP 650
1	N	3	W	22	SENW		.30	S	ALBERT VANASCHE	203
1	N	3	W	22	SENW		6.76	P	ALFRED DELPLANCHE	4
1	N	3	W	22	SENW	8.30		P	ALBERT LEO VANASCHE	ORIGINAL MAP 650
1	N	3	W	22	NESW		7.55	P	ALFRED DELPLANCHE	4
1	N	3	W	22	NESW		12.70	S	ALBERT VANASCHE	203
1	N	3	W	22	NWSW		.90	P	ROLAND DUYCK	207
1	N	3	W	22	NWSW		16.60	S	ROLAND DUYCK	207
1	N	3	W	22	NWSW		21.60	P	ALBERT VANASCHE	203
1	N	3	W	22	SWSW		5.80	S	ROLAND DUYCK	207
1	N	3	W	22	SWSW		21.00	P	ALBERT VANASCHE	203
1	N	3	W	22	SWSW	12.60		S	ROLAND H. DUYCK	ORIGINAL MAP 562
1	N	3	W	22	SESW		2.00	P	ALBERT VANASCHE	203
1	N	3	W	22	SESW		10.60	S	ALBERT VANASCHE	203
1	N	3	W	22	SESW	7.88	7.88	P	ALFRED DELPLANCHE	4

ORIGINAL ACRES = 17,500.00
NEW ACRES = 17,179.98

T	C	R	C.	S	Q/Q	ACRES	ACRE2	P.S.	NAME	COMMENT
1	N	3	W	22	NESE		7.28	P	ROBERT J. PRANGER	42
1	N	3	W	22	NESE		10.36	P	ANNA PRANGER	41
1	N	3	W	22	NESE		12.20	P	MARQUERITE CLAEYS	294
1	N	3	W	22	NESE	3.80		P	ROBERT J. PRANGER	ORIGINAL MAP624
1	N	3	W	22	NWSE		19.69	P	ALFRED DELPLANCHE	4
1	N	3	W	22	NWSE	13.40		P	ALFRED F. DELPLANCHE	ORIGINAL MAP 625
1	N	3	W	22	SWSE		.20	P	LYLE SMITH	7
1	N	3	W	22	SWSE		6.66	P	HELEN DELPLANCHE	317
1	N	3	W	22	SWSE		8.78	P	ALFRED DELPLANCHE	4
1	N	3	W	22	SWSE	.40		P	FRANCIS M. OLBERDING	ORIGINAL MAP 609
1	N	3	W	22	SWSE	9.20		P	FRANK A. PRANGER	ORIGINAL MAP 623
1	N	3	W	22	SESE		2.34	P	LYLE SMITH	7
1	N	3	W	22	SESE		2.96	P	ALBERT COUSSENS	40
1	N	3	W	22	SESE		7.23	P	ANNA PRANGER	41
1	N	3	W	22	SESE	1.70		P	ARTHUR COUSSENS	ORIGINAL MAP 611
1	N	3	W	22	SESE	14.80		P	FRANK A. PRANGER	ORIGINAL MAP 623
1	N	3	W	23	NENE		1.82	P	FRANCIS ROBB	22
1	N	3	W	23	NENE	3.50		S	LYLE E. ROBINSON	ORIGINAL MAP639
1	N	3	W	23	NENE	8.30		P	IRENE HARTRAMPE	ORIGINAL MAP 645
1	N	3	W	23	NWNE		17.50	P	FRANCIS ROBB	22
1	N	3	W	23	NWNE	3.60		P	IRENE HARTRAMPE	ORIGINAL MAP 645
1	N	3	W	23	SWNE		22.26	P	FRANCIS ROBB	22
1	N	3	W	23	SENE		1.65	P	FRANCIS ROBB	22
1	N	3	W	23	NENW		8.43	P	FRANCIS ROBB	22
1	N	3	W	23	NENW		18.10	P	MARQUERITE CLAEYS	294
1	N	3	W	23	NWNW		20.10	P	MARQUERITE CLAEYS	294
1	N	3	W	23	SWNW		19.90	P	MARQUERITE CLAEYS	294
1	N	3	W	23	SENW		13.85	P	FRANCIS ROBB	22
1	N	3	W	23	NWSW		13.50	P	MARQUERITE CLAEYS	294
1	N	3	W	23	SWSW		7.21	P	ANNA PRANGER	41
1	N	3	W	23	SWSW	2.80		P	LLOYD G. DUYCK	ORIGINAL MAP 614
1	N	3	W	23	SWSW	12.70		P	ARTHUR COUSSENS	ORIGINAL MAP611
1	N	3	W	23	SESW		5.65	P	LARRY DUPRE	139 sup 1
1	N	3	W	23	SESW	7.20		P	LLOYD G. DUYCK	ORIGINAL MAP 614
1	N	3	W	23	SWSE	15.80		P	LLOYD G. DUYCK	ORIGINAL MAP 614
1	N	3	W	23	SESE		1.40	P	THOMAS GREGG	160
1	N	3	W	23	SESE	12.30		S	THOMAS W. GREGG JR.	ORIGINAL MAP 617
1	N	3	W	24	NENE		4.80	P	ANNA HANLEY	116
1	N	3	W	24	NENE		5.00	S	GEORGE ING	62
1	N	3	W	24	NENE	3.20		S	VERNON E. DUYCK	ORIGINAL MAP 523
1	N	3	W	24	NENE	9.40		S	CARL O PETERSON	ORIGINAL MAP 640
1	N	3	W	24	NWNE		.46	P	ALBERT COUSSENS	43
1	N	3	W	24	NWNE		6.60	P	ANNA HANLEY	116
1	N	3	W	24	NWNE	5.70		P	STEPHEN GRIFFELS	ORIGINAL MAP 638
1	N	3	W	24	NWNE	19.40		S	CARL O PETERSON	ORIGINAL MAP 640
1	N	3	W	24	SWNE	25.50		S	CARL O PETERSON	ORIGINAL MAP 640
1	N	3	W	24	SENE		9.10	S	GEORGE ING	62
1	N	3	W	24	SENE	1.40		S	CARL O PETERSON	ORIGINAL MAP 640
1	N	3	W	24	NENW		2.00	P	ALBERT COUSSENS	43
1	N	3	W	24	NENW		4.70	P	ANNA HANLEY	116
1	N	3	W	24	NENW		5.30	S	STEPHEN GRIFFELS	61
1	N	3	W	24	NENW	.80		S	LYLE E. ROBINSON	ORIGINAL MAP 639

ORIGINAL ACRES = 17,500.00
NEW ACRES = 17,179.98

T	C	R	C.	S	Q/Q	ACRES	ACRE2	P.S.	NAME	COMMENT
1	N	3	W	24	NENW	1.40		S	CARL O PETERSON	ORIGINAL MAP640
1	N	3	W	24	NENW	16.70		P	STEPHEN GRIFFELS	ORIGINAL MAP 638
1	N	3	W	24	NWNW	27.10		S	LYLE E. ROBINSON	ORIGINAL MAP 639
1	N	3	W	24	SWNW	8.40		S	LYLE E. ROBINSON	ORIGINAL MAP 639
1	N	3	W	24	SENW		1.70	S	STEPHEN GRIFFELS	61
1	N	3	W	24	SENW	.10		S	LYLE E. ROBINSON	ORIGINAL MAP 639
1	N	3	W	24	SENW	32.40		S	CARL O PETERSON	ORIGINAL MAP 640
1	N	3	W	24	NESW	31.20		S	CARL O PETERSON	ORIGINAL MAP640
1	N	3	W	24	SWSW		2.30	P	THOMAS GREGG	160
1	N	3	W	24	NWSE	3.60		S	CARL O PETERSON	ORIGINAL MAP 640
1	N	3	W	25	NWNW		10.00	P	THOMAS GREGG	160
1	N	3	W	25	NWNW	.10		S	THOMAS W. GREGG JR.	ORIGINAL MAP617
1	N	3	W	25	SWNW		4.50	P	THOMAS GREGG	160
1	N	3	W	25	SWNW	7.30		S	THOMAS W. GREGG JR.	ORIGINAL MAP 617
1	N	3	W	25	SWSW		.30	P	CLARENCE WAIBEL	183
1	N	3	W	26	NENE		4.12	P	LARRY DUPRE	139 sup 1
1	N	3	W	26	NENE		14.80	P	THOMAS GREGG	160
1	N	3	W	26	NENE	13.00		S	THOMAS W. GREGG JR.	ORIGINAL MAP 617
1	N	3	W	26	NWNE		8.20	P	LARRY DUPRE	139 sup 1
1	N	3	W	26	NWNE		22.60	P	GLENN WALTERS NURSERY	191
1	N	3	W	26	NWNE	1.60		S	THOMAS W. GREGG JR.	ORIGINAL MAP 617
1	N	3	W	26	NWNE	6.70		P	LLOYD G. DUYCK	ORIGINAL MAP 614
1	N	3	W	26	SWNE		12.20	P	GLENN WALTERS NURSERY	191
1	N	3	W	26	SWNE		14.70	S	HERTEL & HERB	110
1	N	3	W	26	SWNE		14.82	P	HERTEL & HERB	20
1	N	3	W	26	SWNE	2.10		S	THOMAS W. GREGG JR.	ORIGINAL MAP 617
1	N	3	W	26	SENE	13.60		S	THOMAS W. GREGG JR.	ORIGINAL MAP 617
1	N	3	W	26	NENW		.02	P	LARRY DUPRE	139 sup 1
1	N	3	W	26	NENW	40.60		P	LLOYD G. DUYCK	ORIGINAL MAP 614
1	N	3	W	26	NWNW		1.82	P	ALBERT COUSSENS	40
1	N	3	W	26	NWNW	.20		S	CECIL KINDEL	ORIGINAL MAP612
1	N	3	W	26	NWNW	10.00		P	LLOYD G. DUYCK	ORIGINAL MAP 614
1	N	3	W	26	NWNW	26.20		P	ARTHUR COUSSENS	ORIGINAL MAP 611
1	N	3	W	26	SWNW	3.00		P	LLOYD G. DUYCK	ORIGINAL MAP 614
1	N	3	W	26	SWNW	6.80		S	RICHARD HERTEL	ORIGINAL MAP 613
1	N	3	W	26	SWNW	9.50		S	CECIL KINDEL	ORIGINAL MAP 612
1	N	3	W	26	SENW		1.47	P	HERTEL & HERB	20
1	N	3	W	26	SENW		5.10	S	HERTEL & HERB	20
1	N	3	W	26	SENW		6.40	S	HERTEL & HERB	110
1	N	3	W	26	SENW	12.90		P	LLOYD G. DUYCK	ORIGINAL MAP 614
1	N	3	W	26	SENW	18.70		S	RICHARD HERTEL	ORIGINAL MAP 613
1	N	3	W	26	NESW		1.90	P	HERTEL & HERB	20
1	N	3	W	26	NESW		8.40	S	HERTEL & HERB	20
1	N	3	W	26	NESW		10.10	S	HERTEL & HERB	110
1	N	3	W	26	NESW	28.50		S	RICHARD HERTEL	ORIGINAL MAP 613
1	N	3	W	26	NWSW	10.60		S	CECIL KINDEL	ORIGINAL MAP 612
1	N	3	W	26	NWSW	10.60		S	RICHARD HERTEL	ORIGINAL MAP 613
1	N	3	W	26	SWSW	6.20		S	RICHARD HERTEL	ORIGINAL MAP 653
1	N	3	W	26	SWSW	8.00		S	CECIL KINDEL	ORIGINAL MAP 612
1	N	3	W	26	SESW	10.60		S	RICHARD HERTEL	ORIGINAL MAP 613
1	N	3	W	26	NWSE		9.68	P	HERTEL & HERB	20
1	N	3	W	26	NWSE		9.70	S	HERTEL & HERB	110

ORIGINAL ACRES = 17,500.00
NEW ACRES = 17,179.98

T	C	R	C.	S	Q/Q	ACRES	ACRE2	P.S.	NAME	COMMENT
1	N	3	W	26	SESE		9.30	P	CLARENCE WAIBEL	183
1	N	3	W	27	NENE		2.26	P	ALBERT COUSSENS	40
1	N	3	W	27	NENE		2.34	P	LYLE SMITH	7
1	N	3	W	27	NENE	.70		S	HARVEY KEMPEMA	ORIGINAL MAP 610
1	N	3	W	27	NENE	27.50		P	ARTHUR COUSSENS	ORIGINAL MAP 611
1	N	3	W	27	NWNE		.28	P	LYLE SMITH	7
1	N	3	W	27	NWNE		6.41	P	FRANCIS OLBERDING	39
1	N	3	W	27	NWNE	.70		S	HARVEY KEMPEMA	ORIGINAL MAP 610
1	N	3	W	27	NWNE	6.90		P	ARTHUR COUSSENS	ORIGINAL MAP 611
1	N	3	W	27	SWNE	18.70		S	HARVEY KEMPEMA	ORIGINAL MAP 610
1	N	3	W	27	SENE	15.70		S	HARVEY KEMPEMA	ORIGINAL MAP610
1	N	3	W	27	NENW		.70	P	ALBERT VANASCHE	203
1	N	3	W	27	NWNW		.46	S	EDWIN DUYCK	151
1	N	3	W	27	NWNW		15.00	P	ALBERT VANASCHE	203
1	N	3	W	27	SWNW		23.98	S	EDWIN DUYCK	151
1	N	3	W	27	SENW		.57	S	EDWIN DUYCK	151
1	N	3	W	27	NESW		.68	S	EDWIN DUYCK	151
1	N	3	W	27	NWSW		.70	P	EDWIN DUYCK	105
1	N	3	W	27	NWSW		9.31	S	EDWIN DUYCK	151
1	N	3	W	27	SWSW		3.40	P	EDWIN DUYCK	105
1	N	3	W	27	SWSW		10.40	S	EDWIN DUYCK	105
1	N	3	W	27	NESE	10.00		S	HARVEY KEMPEMA	ORIGINAL MAP610
1	N	3	W	27	NWSE	7.60		S	HARVEY KEMPEMA	ORIGINAL MAP 610
1	N	3	W	28	NENE	14.10		S	HAROLD MEYER TRUSTEE	ORIGINAL MAP 620
1	N	3	W	28	NWNE		4.80	P	E.F. BURLINGHAM & SONS, INC.	165
1	N	3	W	28	NWNE		11.00	S	MEL FINEGAN	138
1	N	3	W	28	NWNE	3.20		S	HAROLD MEYER TRUSTEE	ORIGINAL MAP 620
1	N	3	W	28	SWNE		.50	S	JOHN SUSBAUER	179
1	N	3	W	28	SWNE		1.25	P	LAWRENCE PETERS	33
1	N	3	W	28	SWNE		12.40	P	E.F. BURLINGHAM & SONS, INC.	165
1	N	3	W	28	SWNE	12.00		P	DENNIS R. CROP	ORIGINAL MAP 619
1	N	3	W	28	SWNE	12.50		S	HAROLD MEYER TRUSTEE	ORIGINAL MAP 620
1	N	3	W	28	SENE		.40	S	JOHN SUSBAUER	179
1	N	3	W	28	SENE	1.30	1.30	P	JANET SIMS	308
1	N	3	W	28	SENE	20.20		S	HAROLD MEYER TRUSTEE	ORIGINAL MAP 620
1	N	3	W	28	NENW		4.00	P	E.F. BURLINGHAM & SONS, INC.	165
1	N	3	W	28	NENW		5.40	P	WALTER LEPSCHAT	190
1	N	3	W	28	NENW		8.20	S	MEL FINEGAN	138
1	N	3	W	28	NENW		16.30	S	WALTER LEPSCHAT	190
1	N	3	W	28	NENW	3.40		S	WALTER J. LEPSCHAT	ORIGINAL MAP 608
1	N	3	W	28	NENW	4.40		S	MELVIN J. FINEGAN	ORIGINAL MAP 618
1	N	3	W	28	NWNW		13.20	S	WALTER LEPSCHAT	190
1	N	3	W	28	NWNW	18.80		S	WALTER J. LEPSCHAT	ORIGINAL MAP 608
1	N	3	W	28	SWNW		.04	P	OREGON ROSES INC.	202
1	N	3	W	28	SWNW	2.80		P	LAWRENCE T. PETERS	ORIGINAL MAP 512
1	N	3	W	28	SWNW	36.00		S	WALTER J. LEPSCHAT	ORIGINAL MAP 608
1	N	3	W	28	SENW		2.52	P	LAWRENCE PETERS	33
1	N	3	W	28	SENW		7.80	P	E.F. BURLINGHAM & SONS, INC.	165
1	N	3	W	28	SENW		19.70	P	WALTER LEPSCHAT	190
1	N	3	W	28	SENW	.40		P	LAWRENCE T. PETERS	ORIGINAL MAP 512
1	N	3	W	28	SENW	3.80		S	WALTER J. LEPSCHAT	ORIGINAL MAP 608
1	N	3	W	28	SENW	8.00		P	DENNIS R. CROP	ORIGINAL MAP 619

ORIGINAL ACRES = 17,500.00
NEW ACRES = 17,179.98

T	C	R	C.	S	Q/Q	ACRES	ACRE2	P.S.	NAME	COMMENT
1	N	3	W	28	NESW		12.80	P	JOHN H. VANOUDENHAEGEN	238
1	N	3	W	28	NESW		20.86	P	LAWRENCE PETERS	33
1	N	3	W	28	NESW	1.70		P	LAWRENCE T. PETERS	ORIGINAL MAP 512
1	N	3	W	28	NESW	4.30		P	EDWIN H. DUYCK	ORIGINAL MAP 621
1	N	3	W	28	NWSW		2.00	P	JOHN H. VANOUDENHAEGEN	238
1	N	3	W	28	NWSW		3.30	P	OREGON ROSES INC.	202
1	N	3	W	28	NWSW		16.90	P	LAWRENCE PETERS	33
1	N	3	W	28	NWSW	18.10		P	LAWRENCE T. PETERS	ORIGINAL MAP 512
1	N	3	W	28	SWSW		2.70	P	OREGON ROSES INC.	202
1	N	3	W	28	SWSW		7.78	P	RALPH VAN DYKE	6
1	N	3	W	28	SWSW		14.92	P	LAWRENCE PETERS	33
1	N	3	W	28	SWSW	5.50		P	RALPH J. VAN DYKE	ORIGINAL MAP 511
1	N	3	W	28	SWSW	7.60		P	LAWRENCE T. PETERS	ORIGINAL MAP 512
1	N	3	W	28	SESW		4.27	P	RALPH VAN DYKE	6
1	N	3	W	28	SESW		18.89	P	LAWRENCE PETERS	33
1	N	3	W	28	SESW	4.40		P	LAWRENCE T. PETERS	ORIGINAL MAP 512
1	N	3	W	28	SESW	9.30		P	EDWIN H. DUYCK	ORIGINAL MAP 621
1	N	3	W	28	NESE		5.00	S	EDWIN DUYCK	105
1	N	3	W	28	NESE		5.00	S	JOHN SUSBAUER	179
1	N	3	W	28	NESE		9.20	P	EDWIN DUYCK	105
1	N	3	W	28	NESE	3.70	3.70	P	JANET SIMS	308
1	N	3	W	28	NWSE		5.40	S	JOHN SUSBAUER	179
1	N	3	W	28	NWSE		5.86	P	LAWRENCE PETERS	33
1	N	3	W	28	NWSE		6.30	P	JOHN H. VANOUDENHAEGEN	238
1	N	3	W	28	NWSE		7.60	S	EDWIN DUYCK	105
1	N	3	W	28	NWSE	5.90		P	EDWIN H. DUYCK	ORIGINAL MAP621
1	N	3	W	28	SWSE		1.80	P	EDWIN DUYCK	105
1	N	3	W	28	SWSE		21.70	S	EDWIN DUYCK	105
1	N	3	W	28	SWSE	10.50		P	EDWIN H. DUYCK	ORIGINAL MAP 621
1	N	3	W	28	SESE		3.90	P	EDWIN DUYCK	105
1	N	3	W	28	SESE		24.70	S	EDWIN DUYCK	105
1	N	3	W	29	NENE		.04	P	WALTER DUYCK	3
1	N	3	W	29	NENE		3.20	S	E.F. BURLINGHAM & SONS, INC.	164
1	N	3	W	29	NENE	11.50		P	WALTER DUYCK	ORIGINAL MAP 558
1	N	3	W	29	NENE	15.00		S	WALTER J. LEPSCHAT	ORIGINAL MAP 608
1	N	3	W	29	NWNE		.99	P	WALTER DUYCK	3
1	N	3	W	29	NWNE		13.70	P	OREGON ROSES, INC.	117
1	N	3	W	29	NWNE	10.00		P	ALBERT J. COUSSENS	ORIGINAL MAP 557
1	N	3	W	29	NWNE	15.50		P	WALTER DUYCK	ORIGINAL MAP 558
1	N	3	W	29	SWNE	5.50	5.50	P	OREGON ROSES, INC.	117
1	N	3	W	29	SENE		1.40	P	OREGON ROSES, INC.	117
1	N	3	W	29	SENE		3.10	P	OREGON ROSES INC.	202
1	N	3	W	29	SENE	6.00		S	WALTER J. LEPSCHAT	ORIGINAL MAP608
1	N	3	W	29	NENW		4.10	P	OREGON ROSES, INC.	117
1	N	3	W	29	NENW		7.60	P	MERLE VAN DYKE	338
1	N	3	W	29	NENW	22.80		P	ALBERT J. COUSSENS	ORIGINAL MAP 557
1	N	3	W	29	NWNW		6.83	P	LEO HEINECK	63
1	N	3	W	29	NWNW		23.30	P	MERLE VAN DYKE	338
1	N	3	W	29	NWNW	3.70		P	LEO F. HEINICK	ORIGINAL MAP 516
1	N	3	W	29	SWNW		.41	P	LEO HEINECK	63
1	N	3	W	29	SWNW		3.40	P	MERLE VAN DYKE	338
1	N	3	W	29	SWNW		5.60	P	VANDYKE SEED CO.,INC.	127

ORIGINAL ACRES = 17,500.00
NEW ACRES = 17,179.98

T	C	R	C.	S	Q/Q	ACRES	ACRE2	P.S.	NAME	COMMENT
1	N	3	W	29	SWNW		7.45	P	MIKE DUYCK	10
1	N	3	W	29	SWNW	2.80		P	JAMES N. HERINCKX	ORIGINAL MAP 507
1	N	3	W	29	SWNW	5.20		P	LEO F. HEINICK	ORIGINAL MAP516
1	N	3	W	29	SWNW	14.80		P	BEN W. BRAUKMAN JR.	ORIGINAL MAP 508
1	N	3	W	29	SENW		1.40	P	MERLE VAN DYKE	338
1	N	3	W	29	SENW		3.17	P	MIKE DUYCK	10
1	N	3	W	29	SENW	1.10		P	JAMES N. HERINCKX	ORIGINAL MAP 507
1	N	3	W	29	SENW	6.40		P	BEN W. BRAUKMAN JR.	ORIGINAL MAP508
1	N	3	W	29	NESW	10.40		P	JAMES N. HERINCKX	ORIGINAL MAP 507
1	N	3	W	29	NWSW		8.00	P	VANDYKE SEED CO.,INC.	127
1	N	3	W	29	NWSW	3.60		P	ALBERT J. COUSSENS	ORIGINAL MAP 513
1	N	3	W	29	NWSW	22.60		P	JAMES N. HERINCKX	ORIGINAL MAP 507
1	N	3	W	29	SWSW	11.40		P	ALBERT J. COUSSENS	ORIGINAL MAP 513
1	N	3	W	29	SWSW	18.00		S	DOROTHY PORTER	ORIGINAL MAP 506
1	N	3	W	29	SESW	9.10		S	DOROTHY PORTER	ORIGINAL MAP 506
1	N	3	W	29	NESE		33.10	P	OREGON ROSES INC.	202
1	N	3	W	29	SWSE	1.60		S	DOROTHY PORTER	ORIGINAL MAP 506
1	N	3	W	29	SWSE	2.80		P	OREGON ROSES INC.	ORIGINAL MAP 510
1	N	3	W	29	SWSE	12.60	12.60	P	OREGON ROSES, INC.	202
1	N	3	W	29	SESE	12.00		P	RALPH J. VAN DYKE	ORIGINAL MAP 511
1	N	3	W	29	SESE	12.50		P	OREGON ROSES INC.	ORIGINAL MAP510
1	N	3	W	29	SESE	13.30	13.30	P	OREGON ROSES, INC.	202
1	N	3	W	30	NENE		11.82	P	LEO HEINECK	63
1	N	3	W	30	NENE	1.00		P	ERVIN A. VAN DYKE	ORIGINAL MAP 521
1	N	3	W	30	NENE	4.30		P	CYRIL A. & GERTRUDE VAN DYKE	ORIGINAL MAP 518
1	N	3	W	30	NENE	7.90		P	STANLEY P. VAN DYKE	ORIGINAL MAP 527
1	N	3	W	30	NWNE		4.10	P	STANLEY VANDYKE	119
1	N	3	W	30	NWNE		4.10	P	STANLEY VANDYKE	153
1	N	3	W	30	NWNE		14.83	P	GERTRUDE VANDYKE	27
1	N	3	W	30	NWNE	3.10		P	STANLEY P. VAN DYKE	ORIGINAL MAP 527
1	N	3	W	30	NWNE	7.30		P	CYRIL A. & GERTRUDE VAN DYKE	ORIGINAL MAP 518
1	N	3	W	30	NWNE	8.00		P	STANLEY P. VAN DYKE	ORIGINAL MAP 517
1	N	3	W	30	SWNE		23.23	P	GERTRUDE VANDYKE	27
1	N	3	W	30	SWNE	1.60		P	CYRIL A. & GERTRUDE VAN DYKE	ORIGINAL MAP 518
1	N	3	W	30	SWNE	10.30		P	BEN W. BRAUKMAN JR.	ORIGINAL MAP 508
1	N	3	W	30	SENE		1.17	P	LEO HEINECK	63
1	N	3	W	30	SENE		1.67	P	GERTRUDE VANDYKE	27
1	N	3	W	30	SENE	1.80		P	BEN W. BRAUKMAN JR.	ORIGINAL MAP 508
1	N	3	W	30	SENE	2.30		P	CYRIL A. & GERTRUDE VAN DYKE	ORIGINAL MAP 518
1	N	3	W	30	SENE	13.80		P	VAN DYKE SEED CO., INC.	ORIGINAL MAP 515
1	N	3	W	30	SENE	14.80		P	LEO F. HEINICK	ORIGINAL MAP 516
1	N	3	W	30	NENW		5.80	P	STANLEY VANDYKE	119
1	N	3	W	30	NENW		5.90	P	STANLEY VANDYKE	153
1	N	3	W	30	NENW	6.80		P	FRANCIS T. VAN DYKE	ORIGINAL MAP 520
1	N	3	W	30	NENW	8.50		P	CYRIL A. & GERTRUDE VAN DYKE	ORIGINAL MAP 518
1	N	3	W	30	NENW	13.60		P	VAN DYKE SEED CO., INC.	ORIGINAL MAP 515
1	N	3	W	30	NWNW	4.00		S	GEORGE SPIESSCHAERT	ORIGINAL MAP 530
1	N	3	W	30	NWNW	4.30		P	J.C. CROP	ORIGINAL MAP 529
1	N	3	W	30	NWNW	6.90		P	JOHN C. CROP	ORIGINAL MAP 528
1	N	3	W	30	NWNW	18.40		P	VAN DYKE SEED CO., INC.	ORIGINAL MAP 515
1	N	3	W	30	SWNW		4.00	P	MAE SPIESSCHAERT	339
1	N	3	W	30	SWNW		8.40	P	VANDYKE SEED CO.,INC.	128

ORIGINAL ACRES = 17,500.00
NEW ACRES = 17,179.98

T	C	R	C.	S	Q/Q	ACRES	ACRE2	P.S.	NAME	COMMENT
1	N	3	W	30	SWNW		19.50	P	ROD VANDERZANDEN	130
1	N	3	W	30	SWNW	.80		S	GEORGE SPIESSCHAERT	ORIGINAL MAP 530
1	N	3	W	30	SWNW	6.90		P	VAN DYKE SEED CO., INC.	ORIGINAL MAP 515
1	N	3	W	30	SENW		2.40	P	ROD VANDERZANDEN	130
1	N	3	W	30	SENW		3.90	P	VANDYKE SEED CO.,INC.	128
1	N	3	W	30	SENW		8.43	P	GERTRUDE VANDYKE	27
1	N	3	W	30	SENW	7.30		P	VAN DYKE SEED CO., INC.	ORIGINAL MAP 515
1	N	3	W	30	NESW		6.00	P	ROD VANDERZANDEN	130
1	N	3	W	30	NWSW		31.90	P	ROD VANDERZANDEN	130
1	N	3	W	30	NESE		1.00	P	ALAN LEE	225
1	N	3	W	30	NESE		2.40	P	RITA VANDERZANDEN	131
1	N	3	W	30	NESE		15.50	P	VANDYKE SEED CO.,INC.	127
1	N	3	W	30	NESE	5.70		P	BEN W. BRAUKMAN JR.	ORIGINAL MAP 508
1	N	3	W	30	NESE	6.20		P	VAN DYKE SEED CO., INC.	ORIGINAL MAP 515
1	N	3	W	30	NESE	9.50		P	ALBERT J. COUSSENS	ORIGINAL MAP 513
1	N	3	W	30	NWSE		3.65	P	ALAN LEE	225
1	N	3	W	30	NWSE		9.00	P	RITA VANDERZANDEN	131
1	N	3	W	30	NWSE	20.00		P	BEN W. BRAUKMAN JR.	ORIGINAL MAP 508
1	N	3	W	30	SWSE		21.10	P	RITA VANDERZANDEN	131
1	N	3	W	30	SESE		.20	P	ALBERT COUSSENS	26
1	N	3	W	30	SESE		5.80	P	RITA VANDERZANDEN	131
1	N	3	W	30	SESE	2.60		P	HAROLD E. MCKIBBEN	ORIGINAL MAP 514
1	N	3	W	30	SESE	23.90		P	ALBERT J. COUSSENS	ORIGINAL MAP 513
1	N	3	W	31	NENE		2.80	P	ALBERT COUSSENS	26
1	N	3	W	31	NENE	26.10		P	HAROLD E. MCKIBBEN	ORIGINAL MAP 514
1	N	3	W	32	NENE		2.80	P	OREGON ROSES INC.	201
1	N	3	W	32	NENE	12.80		P	RALPH J. VAN DYKE	ORIGINAL MAP 511
1	N	3	W	32	NENE	23.40		P	OREGON ROSES INC.	ORIGINAL MAP 510
1	N	3	W	32	NWNE		8.30	P	OREGON ROSES, INC.	202
1	N	3	W	32	NWNE		9.00	P	OREGON ROSES INC.	201
1	N	3	W	32	NWNE	6.30		S	DOROTHY PORTER	ORIGINAL MAP 506
1	N	3	W	32	NWNE	6.90		P	OREGON ROSES INC.	ORIGINAL MAP 510
1	N	3	W	32	SWNE		28.00	P	OREGON ROSES INC.	201
1	N	3	W	32	SENE		8.80	P	OREGON ROSES, INC.	104
1	N	3	W	32	SENE		20.60	P	OREGON ROSES INC.	201
1	N	3	W	32	SENE	.20		P	IGNATIUS A. EVERS	ORIGINAL MAP 509
1	N	3	W	32	SENE	4.70		P	OREGON ROSES INC.	ORIGINAL MAP 510
1	N	3	W	32	NENW		3.90	P	OREGON ROSES INC.	201
1	N	3	W	32	NENW	24.70		S	DOROTHY PORTER	ORIGINAL MAP 506
1	N	3	W	32	NWNW	11.60		P	ALBERT J. COUSSENS	ORIGINAL MAP 513
1	N	3	W	32	NWNW	19.80		S	DOROTHY PORTER	ORIGINAL MAP506
1	N	3	W	32	SWNW	2.40		P	DERRELL J. ROSE	ORIGINAL MAP 505
1	N	3	W	32	SENW		8.90	P	OREGON ROSES INC.	201
1	N	3	W	32	SENW	.40		P	DERRELL J. ROSE	ORIGINAL MAP 505
1	N	3	W	32	NESW	2.10		P	DERRELL J. ROSE	ORIGINAL MAP 505
1	N	3	W	32	NWSW	12.10		P	DERRELL J. ROSE	ORIGINAL MAP 505
1	N	3	W	32	NESE		.60	P	OREGON ROSES INC.	201
1	N	3	W	32	NESE	6.80		P	IGNATIUS A. EVERS	ORIGINAL MAP 509
1	N	3	W	32	NWSE		.80	P	OREGON ROSES INC.	201
1	N	3	W	32	NWSE	10.10		P	IGNATIUS A. EVERS	ORIGINAL MAP 509
1	N	3	W	33	NENE		1.67	P	WALTER DUYCK	15
1	N	3	W	33	NENE		4.90	S	EDWIN DUYCK	105

ORIGINAL ACRES = 17,500.00
NEW ACRES = 17,179.98

T C	R C.	S	Q/Q	ACRES	ACRE2	P.S.	NAME	COMMENT
1 N	3 W	33	NENE	22.40		P	HENRY T. TAGHON	ORIGINAL MAP 622
1 N	3 W	33	NWNE		1.60	P	HENRY & IRMA TAGHON	112
1 N	3 W	33	NWNE		2.30	S	EDWIN DUYCK	105
1 N	3 W	33	NWNE		2.69	P	WALTER DUYCK	15
1 N	3 W	33	NWNE	23.80		P	HENRY T. TAGHON	ORIGINAL MAP 622
1 N	3 W	33	SWNE		3.10	P	HENRY & IRMA TAGHON	112
1 N	3 W	33	NENW		1.00	P	HENRY & IRMA TAGHON	112
1 N	3 W	33	NENW		16.21	P	RALPH VAN DYKE	6
1 N	3 W	33	NWNW		15.52	P	RALPH VAN DYKE	6
1 N	3 W	33	NWNW	.40		P	OREGON ROSES INC.	ORIGINAL MAP 510
1 N	3 W	33	NWNW	19.70		P	RALPH J. VAN DYKE	ORIGINAL MAP511
1 N	3 W	33	SWNW		2.70	P	OREGON ROSES INC.	201
1 N	3 W	33	SWNW		2.70	P	OREGON ROSES, INC.	104
1 N	3 W	33	SWNW		17.04	P	RALPH VAN DYKE	6
1 N	3 W	33	SENW		1.94	P	RALPH VAN DYKE	6
1 N	3 W	33	SENW		6.90	P	HENRY & IRMA TAGHON	112
1 N	3 W	34	NWNW		1.60	S	EDWIN DUYCK	105
1 N	3 W	34	NWNW	11.20		P	HENRY T. TAGHON	ORIGINAL MAP 622
1 N	3 W	35	NENE	10.50		S	RAYMOND H. HERTEL	ORIGINAL MAP 616
1 N	3 W	35	NENE	21.40		S	CLARENCE WAIBEL	ORIGINAL MAP 615
1 N	3 W	35	NWNE		.70	P	CLARENCE WAIBEL	183
1 N	3 W	35	NWNE		5.40	P	JOSEPH O'MEARA	199
1 N	3 W	35	NWNE		17.70	S	CLARENCE WAIBEL	183
1 N	3 W	35	NWNE	3.60		S	CLARENCE WAIBEL	ORIGINAL MAP 615
1 N	3 W	35	NWNE	7.50		S	RAYMOND H. HERTEL	ORIGINAL MAP 616
1 N	3 W	35	SWNE		29.00	P	JOSEPH O'MEARA	199
1 N	3 W	35	SWNE	3.20		S	RAYMOND H. HERTEL	ORIGINAL MAP 616
1 N	3 W	35	SENE		1.00	P	JOSEPH O'MEARA	199
1 N	3 W	35	SENE	38.30		S	RAYMOND H. HERTEL	ORIGINAL MAP 616
1 N	3 W	35	NENW		.70	P	CLARENCE WAIBEL	183
1 N	3 W	35	NENW		2.00	P	JOSEPH O'MEARA	199
1 N	3 W	35	NENW		4.40	S	CLARENCE WAIBEL	183
1 N	3 W	35	NENW		13.90	P	HENRY &IRMA TAGHON	260
1 N	3 W	35	SENW		10.90	P	JOSEPH O'MEARA	199
1 N	3 W	35	NESW		.40	P	JOSEPH O'MEARA	199
1 N	3 W	35	NESE	35.40		S	RAYMOND H. HERTEL	ORIGINAL MAP 616
1 N	3 W	35	NWSE		.80	P	JOSEPH O'MEARA	199
1 N	3 W	35	NWSE	.50		S	RAYMOND H. HERTEL	ORIGINAL MAP 616
1 N	3 W	35	SESE		1.90	S	HERTEL & HERB	21
1 N	3 W	35	SESE		2.88	P	HERTEL & HERB	21
1 N	3 W	36	NENW		5.20	P	WILLIAM WAIBEL	177
1 N	3 W	36	NWNW		7.90	P	WILLIAM WAIBEL	177
1 N	3 W	36	SWSE		4.98	S	HERTEL & HERB	21
1 N	4 W	1	NENE		2.90	P	TIM DIERICKX	342
1 N	4 W	1	NWNE		.40	S	TIM DIERICKX	342
1 N	4 W	1	NWNE		34.40	P	TIM DIERICKX	342
1 N	4 W	1	NWNE	3.00		S	RAYMOND DIERICKX	ORIGINAL MAP 593
1 N	4 W	1	SWNE		4.30	S	TIM DIERICKX	342
1 N	4 W	1	SWNE	35.30		S	RAYMOND DIERICKX	ORIGINAL MAP593
1 N	4 W	1	SENE		17.30	P	TIM DIERICKX	342
1 N	4 W	1	NENW		12.70	S	TIM DIERICKX	342
1 N	4 W	1	NENW		18.40	P	TIM DIERICKX	342

ORIGINAL ACRES = 17,500.00
NEW ACRES = 17,179.98

T	C	R	C.	S	Q/Q	ACRES	ACRE2	P.S.	NAME	COMMENT
1	N	4	W	1	NWNW		1.20	P	GAIL SHEELAR	196
1	N	4	W	1	NWNW		4.20	S	GAIL SHEELAR	196
1	N	4	W	1	NWNW		10.70	S	TIM DIERICKX	342
1	N	4	W	1	NWNW		11.40	P	TIM DIERICKX	342
1	N	4	W	1	NWNW	9.20		S	DIERICKX & MOORE	ORIGINAL 683
1	N	4	W	1	SWNW		27.40	S	TIM DIERICKX	342
1	N	4	W	1	SWNW	9.60		S	DIERICKX & MOORE	ORIGINAL 683
1	N	4	W	1	SENW		37.30	S	TIM DIERICKX	342
1	N	4	W	1	NESW	20.30		S	LEWIS FARM, INC.	ORIGINAL MAP 594
1	N	4	W	1	NESW	21.70		P	JOE A. & TOM DUYCK	ORIGINAL MAP 592
1	N	4	W	1	NWSW	42.10		S	LEWIS FARM, INC.	ORIGINAL MAP594
1	N	4	W	1	SWSW		34.10	S	PETE HERB EST. % E. CARR	107
1	N	4	W	1	SWSW	1.40		S	LEWIS FARM, INC.	ORIGINAL MAP 594
1	N	4	W	1	SESW		30.90	S	PETE HERB EST. % E. CARR	107
1	N	4	W	1	SESW	1.80		P	JOE A. & TOM DUYCK	ORIGINAL MAP 592
1	N	4	W	1	SESW	2.10		S	LEWIS FARM, INC.	ORIGINAL MAP594
1	N	4	W	1	NESE		4.20	P	NORBERT KRIEGER	143
1	N	4	W	1	NESE		4.30	S	NORBERT KRIEGER	143
1	N	4	W	1	NESE		8.50	P	NORBERT KRIEGER	19
1	N	4	W	1	NESE		29.12	P	TOM DUYCK	36
1	N	4	W	1	NWSE		12.75	P	TOM DUYCK	36
1	N	4	W	1	NWSE	28.80		P	JOE A. & TOM DUYCK	ORIGINAL MAP 592
1	N	4	W	1	SWSE		12.50	P	TOM DUYCK	36
1	N	4	W	1	SWSE	25.60		P	JOE A. & TOM DUYCK	ORIGINAL MAP 592
1	N	4	W	1	SESE		2.81	P	ANTHONY HERB EST.	37
1	N	4	W	1	SESE		10.30	P	NORBET KRIEGER JR.	323
1	N	4	W	1	SESE		23.34	P	TOM DUYCK	36
1	N	4	W	2	NENE	21.80		S	DIERICKX & MOORE	ORIGINAL 683
1	N	4	W	2	SENE	27.20		S	DIERICKX & MOORE	ORIGINAL 683
1	N	4	W	2	NESE	34.10		S	LEWIS FARM, INC.	ORIGINAL MAP 594
1	N	4	W	2	SWSE		7.30	P	JAMES A. LEWIS	169
1	N	4	W	2	SESE		36.40	P	JAMES A. LEWIS	169
1	N	4	W	10	NENE		33.80	P	HAROLD WYATT	306
1	N	4	W	10	SENE		35.50	P	HAROLD WYATT	306
1	N	4	W	10	NESE	17.50		S	MELVIN L. LOVE	ORIGINAL MAP 539
1	N	4	W	10	SESE	5.90		S	MELVIN L. LOVE	ORIGINAL MAP 539
1	N	4	W	11	NENE		13.20	S	DON NORDHOLM	239
1	N	4	W	11	NENE		24.00	P	JAMES A. LEWIS	169
1	N	4	W	11	NWNE		.50	P	JAMES A. LEWIS	169
1	N	4	W	11	NWNE		3.10	P	DON NORDHOLM	239
1	N	4	W	11	NWNE		28.90	S	DON NORDHOLM	239
1	N	4	W	11	SWNE		1.00	P	DON NORDHOLM	239
1	N	4	W	11	SWNE		25.30	S	DON NORDHOLM	239
1	N	4	W	11	SENE		36.40	S	DON NORDHOLM	239
1	N	4	W	11	NENW		6.50	P	TOM DUYCK	678
1	N	4	W	11	NENW		6.70	P	DON NORDHOLM	239
1	N	4	W	11	NENW		14.70	S	DON NORDHOLM	239
1	N	4	W	11	NWNW		2.10	P	HAROLD WYATT	306
1	N	4	W	11	NWNW		32.50	P	TOM DUYCK	678
1	N	4	W	11	SWNW		2.20	S	LOUINE LYDA	237
1	N	4	W	11	SWNW		37.80	S	EUGENE VANDEHEY	102
1	N	4	W	11	SENW		.60	P	EUGENE VANDEHEY	102

ORIGINAL ACRES = 17,500.00
NEW ACRES = 17,179.98

T	C	R	C.	S	Q/Q	ACRES	ACRE2	P.S.	NAME	COMMENT
1	N	4	W	11	SENW		2.40	P	LOUINE LYDA	237
1	N	4	W	11	SENW		7.60	S	EUGENE VANDEHEY	102
1	N	4	W	11	SENW		7.80	S	LOUINE LYDA	237
1	N	4	W	11	SENW		8.70	S	DON NORDHOLM	239
1	N	4	W	11	NESW		3.10	P	LOUINE LYDA	237
1	N	4	W	11	NESW		31.60	S	LOUINE LYDA	237
1	N	4	W	11	NESW	1.60		S	EUGENE M. VANDEHEY	ORIGINAL MAP 541
1	N	4	W	11	NWSW		6.90	S	LOUINE LYDA	237
1	N	4	W	11	NWSW		18.20	P	LOUINE LYDA	237
1	N	4	W	11	NWSW	11.50		S	MELVIN L. LOVE	ORIGINAL MAP 539
1	N	4	W	11	SWSW		.50	S	LOUINE LYDA	237
1	N	4	W	11	SWSW		4.90	P	LOVE BROS. ENTERPRISES	REVISION (MAP 113)
1	N	4	W	11	SWSW	21.70		S	MELVIN L. LOVE	ORIGINAL MAP 539
1	N	4	W	11	SESW		4.50	P	LOUINE LYDA	237
1	N	4	W	11	SESW		6.90	P	LOVE BROS. ENTERPRISES	REVISION (MAP 113)
1	N	4	W	11	SESW		16.50	S	LOUINE LYDA	237
1	N	4	W	11	SESW	12.40		S	MELVIN L. LOVE	ORIGINAL MAP 539
1	N	4	W	11	NESE	40.00		S	EUGENE M. VANDEHEY	ORIGINAL MAP541
1	N	4	W	11	NWSE		1.50	S	LOUINE LYDA	237
1	N	4	W	11	NWSE	36.90		S	EUGENE M. VANDEHEY	ORIGINAL MAP 541
1	N	4	W	11	SWSE		.20	P	LOVE BROS. ENTERPRISES	REVISION (MAP 113)
1	N	4	W	11	SWSE		5.00	S	LOUINE LYDA	237
1	N	4	W	11	SWSE		8.60	P	LOUINE LYDA	237
1	N	4	W	11	SWSE	1.70		S	HENRY LANDAUER	ORIGINAL MAP 540
1	N	4	W	11	SWSE	17.30		S	EUGENE M. VANDEHEY	ORIGINAL MAP 541
1	N	4	W	11	SESE	19.20		S	HENRY LANDAUER	ORIGINAL MAP 540
1	N	4	W	11	SESE	19.60		S	EUGENE M. VANDEHEY	ORIGINAL MAP 541
1	N	4	W	12	NENE		11.30	P	THOMAS JORGENSON	307
1	N	4	W	12	NENE	19.30		P	GLEN P. IRELAND	ORIGINAL MAP 586
1	N	4	W	12	NENE	38.20		P	ROSE YUNKER	ORIGINAL MAP 588
1	N	4	W	12	NWNE		1.10	S	GERALD I. HERB	245
1	N	4	W	12	NWNE		9.60	S	MERLE E. PETERS	REVISED (MAP 178)
1	N	4	W	12	NWNE		10.40	S	EUGENE VANDEHEY	99
1	N	4	W	12	NWNE	1.40		S	MERLE A. PETERS	ORIGINAL MAP 590
1	N	4	W	12	NWNE	13.00		P	GLEN P. IRELAND	ORIGINAL MAP 586
1	N	4	W	12	SWNE	1.20		S	MERLE A. PETERS	ORIGINAL MAP 590
1	N	4	W	12	SWNE	4.70		P	GLEN P. IRELAND	ORIGINAL MAP 586
1	N	4	W	12	SWNE	21.00		P	ARTHUR P. IRELAND	ORIGINAL MAP 589
1	N	4	W	12	SENE	7.10		P	GLEN P. IRELAND	ORIGINAL MAP 586
1	N	4	W	12	SENE	22.30		P	ARTHUR P. IRELAND	ORIGINAL MAP 589
1	N	4	W	12	NENW		1.70	P	GERALD I. HERB	245
1	N	4	W	12	NENW		5.50	S	MERLE E. PETERS	REVISED (MAP 178)
1	N	4	W	12	NENW		8.20	S	GERALD I. HERB	245
1	N	4	W	12	NENW	7.80		S	MERLE A. PETERS	ORIGINAL MAP 590
1	N	4	W	12	NENW	16.50		S	GERALD I. HERB	ORIGINAL MAP 591
1	N	4	W	12	NWNW		2.30	P	GERALD I. HERB	245
1	N	4	W	12	NWNW		5.30	S	GERALD I. HERB	245
1	N	4	W	12	NWNW	7.90		S	MERLE A. PETERS	ORIGINAL MAP 590
1	N	4	W	12	NWNW	23.50		S	GERALD I. HERB	ORIGINAL MAP 591
1	N	4	W	12	SWNW		7.10	S	DON NORDHOLM	239
1	N	4	W	12	SWNW	7.60		S	MERLE A. PETERS	ORIGINAL MAP 590
1	N	4	W	12	SENW	6.60		S	MERLE A. PETERS	ORIGINAL MAP 590

ORIGINAL ACRES = 17,500.00
NEW ACRES = 17,179.98

T	C	R	C.	S	Q/Q	ACRES	ACRE2	P.S.	NAME	COMMENT
1	N	4	W	12	NESW		35.90	S	MEL FINEGAN	345
1	N	4	W	12	NWSW		23.20	S	MEL FINEGAN	345
1	N	4	W	12	NWSW	16.00		S	EUGENE M. VANDEHEY	ORIGINAL MAP 541
1	N	4	W	12	SWSW		16.00	S	MEL FINEGAN	345
1	N	4	W	12	SWSW	2.60		S	EUGENE M. VANDEHEY	ORIGINAL MAP 541
1	N	4	W	12	SWSW	18.70		S	HENRY LANDAUER	ORIGINAL MAP 540
1	N	4	W	12	SESW		36.60	S	MEL FINEGAN	345
1	N	4	W	12	NESE	27.70		P	ROBERT R. KAUER JR.	ORIGINAL MAP 587
1	N	4	W	12	NWSE		16.80	S	MEL FINEGAN	345
1	N	4	W	12	NWSE	22.20		P	ROBERT R. KAUER JR.	ORIGINAL MAP 587
1	N	4	W	12	SWSE		.70	P	MEL FINEGAN	345
1	N	4	W	12	SWSE		19.90	S	MEL FINEGAN	345
1	N	4	W	12	SESE	17.60		P	ROSE YUNKER	ORIGINAL MAP 588
1	N	4	W	13	NENE		.80	P	ROSE YUNKER	REVISION (MAP 170)
1	N	4	W	13	NWNE		.20	P	ROSE YUNKER	REVISION (MAP 170)
1	N	4	W	13	NWNE		1.10	P	MEL FINEGAN	345
1	N	4	W	13	NWNE		3.70	S	MEL FINEGAN	345
1	N	4	W	13	SWNE		27.00	P	ROSE YUNKER	REVISION (MAP 170)
1	N	4	W	13	SWNE	.50		S	R.B. PAMPLIN JR.	ORIGINAL MAP 548
1	N	4	W	13	SENE		27.70	P	ROSE YUNKER	REVISION (MAP 170)
1	N	4	W	13	NENW		12.70	S	MEL FINEGAN	345
1	N	4	W	13	NENW		18.70	P	MEL FINEGAN	345
1	N	4	W	13	NENW	7.30		S	R.B. PAMPLIN JR.	ORIGINAL MAP 548
1	N	4	W	13	NWNW	15.40		S	HENRY LANDAUER	ORIGINAL MAP 540
1	N	4	W	13	NWNW	22.40		S	R.B. PAMPLIN JR.	ORIGINAL MAP 548
1	N	4	W	13	SWNW	40.00		S	R.B. PAMPLIN JR.	ORIGINAL MAP 548
1	N	4	W	13	SENW		1.20	S	MEL FINEGAN	345
1	N	4	W	13	SENW	37.00		S	R.B. PAMPLIN JR.	ORIGINAL MAP 548
1	N	4	W	13	NESW		1.00	S	FRANCIS EVERS	133
1	N	4	W	13	NESW		32.00	P	FRANCIS EVERS	133
1	N	4	W	13	NWSW	7.20		S	R.B. PAMPLIN JR.	ORIGINAL MAP 542
1	N	4	W	13	SWSW		2.12	P	ALVIN MEURY	CORRECTED MAP 64
1	N	4	W	13	SWSW		14.46	S	ALVIN MEURY	CORRECTED MAP 64
1	N	4	W	13	SWSW	14.30		S	FRED MEURY	ORIGINAL MAP 555
1	N	4	W	13	SESW		8.40	S	FRANCIS EVERS	133
1	N	4	W	13	SESW		18.60	P	FRANCIS EVERS	133
1	N	4	W	13	SESW	2.70		S	FRED MEURY	ORIGINAL MAP 555
1	N	4	W	13	SESW	6.20		S	FRANCIS A. EVERS	ORIGINAL MAP 553
1	N	4	W	13	NESE		17.80	S	FRANCIS EVERS	133
1	N	4	W	13	NESE		19.50	P	FRANCIS EVERS	133
1	N	4	W	13	NWSE		12.80	S	FRANCIS EVERS	133
1	N	4	W	13	NWSE		26.70	P	FRANCIS EVERS	133
1	N	4	W	13	SWSE		6.70	S	FRANCIS EVERS	133
1	N	4	W	13	SWSE		12.80	P	FRANCIS EVERS	133
1	N	4	W	13	SWSE	19.40		S	FRANCIS A. EVERS	ORIGINAL MAP 553
1	N	4	W	13	SESE		4.80	P	FRANCIS EVERS	133
1	N	4	W	13	SESE		8.50	S	VERNON DUYCK	188
1	N	4	W	13	SESE	20.00		S	FRANCIS A. EVERS	ORIGINAL MAP 553
1	N	4	W	14	NENE		27.90	S	LOVE BROS. ENTERPRISES	114
1	N	4	W	14	NENE	15.40		S	HENRY LANDAUER	ORIGINAL MAP 540
1	N	4	W	14	NWNE		.60	P	LOUINE LYDA	237
1	N	4	W	14	NWNE		1.50	P	HENRY LANDAUER	14

ORIGINAL ACRES = 17,500.00
NEW ACRES = 17,179.98

T	C	R	C.	S	Q/Q	ACRES	ACRE2	P.S.	NAME	COMMENT
1	N	4	W	14	NWNE		25.20	S	LOVE BROS. ENTERPRISES	114
1	N	4	W	14	NWNE	3.80		S	HENRY LANDAUER	ORIGINAL MAP 540
1	N	4	W	14	SWNE		19.80	S	LOVE BROS. ENTERPRISES	114
1	N	4	W	14	SWNE	13.40		S	MELVIN L. LOVE	ORIGINAL MAP 538
1	N	4	W	14	SENE	6.30		S	R.B. PAMPLIN JR.	ORIGINAL MAP 548
1	N	4	W	14	SENE	23.90		S	MELVIN L. LOVE	ORIGINAL MAP 538
1	N	4	W	14	NENW		.40	P	LOVE BROS. ENTERPRISES	114
1	N	4	W	14	NENW		28.00	S	LOVE BROS. ENTERPRISES	114
1	N	4	W	14	NWNW		5.70	S	A.E. EVERS	115
1	N	4	W	14	NWNW	4.80		S	MELVIN L. LOVE	ORIGINAL MAP539
1	N	4	W	14	NWNW	9.20		S	KENNETH E. & ROBERTA WILLIS	ORIGINAL MAP 545
1	N	4	W	14	SWNW		11.55	S	A.E. EVERS	115
1	N	4	W	14	SWNW	2.90		P	JAMES B. & BERTHA B. GIBSON	ORIGINAL MAP 546
1	N	4	W	14	SWNW	8.50		S	KENNETH E. & ROBERTA WILLIS	ORIGINAL MAP545
1	N	4	W	14	SENW		.90	P	LOVE BROS. ENTERPRISES	114
1	N	4	W	14	SENW		18.20	S	LOVE BROS. ENTERPRISES	114
1	N	4	W	14	SENW	2.30		S	MELVIN L. LOVE	ORIGINAL MAP 538
1	N	4	W	14	NESW		1.80	S	LOVE BROS. ENTERPRISES	114
1	N	4	W	14	NESW		6.40	S	AGNES HEESACKER	CONFLICTS, MAP 65
1	N	4	W	14	NESW		8.30	P	AGNES HEESACKER	CONFLICTS, MAP 65
1	N	4	W	14	NESW	.90		S	MELVIN L. LOVE	ORIGINAL MAP538
1	N	4	W	14	NESW	18.00		S	JOSEPH F. HEESACKER	ORIGINAL MAP 544
1	N	4	W	14	NWSW		4.80	S	A.E. EVERS	115
1	N	4	W	14	NWSW	3.40		P	JAMES LARRY & BONNIE GIBSON	ORIGINAL MAP 547
1	N	4	W	14	NWSW	7.30		P	JAMES B. & BERTHA B. GIBSON	ORIGINAL MAP 546
1	N	4	W	14	NWSW	12.30		S	KENNETH E. & ROBERTA WILLIS	ORIGINAL MAP 545
1	N	4	W	14	SWSW		24.50	P	ROGER RITCHEY	316
1	N	4	W	14	SWSW	2.60		P	JAMES LARRY & BONNIE GIBSON	ORIGINAL MAP 547
1	N	4	W	14	SWSW	3.80		P	JAMES B. & BERTHA B. GIBSON	ORIGINAL MAP 546
1	N	4	W	14	SESW		.50	P	AGNES HEESACKER	CONFLICTS, MAP 65
1	N	4	W	14	SESW		2.10	S	AGNES HEESACKER	CONFLICTS, MAP 65
1	N	4	W	14	NESE		6.10	P	AGNES HEESACKER	CONFLICTS, MAP 65
1	N	4	W	14	NESE	.60		S	R.B. PAMPLIN JR.	ORIGINAL MAP 548
1	N	4	W	14	NWSE		7.40	S	AGNES HEESACKER	CONFLICTS, MAP 65
1	N	4	W	14	NWSE		19.50	P	AGNES HEESACKER	CONFLICTS, MAP 65
1	N	4	W	14	NWSE	6.50		S	MELVIN L. LOVE	ORIGINAL MAP 538
1	N	4	W	14	SWSE		.60	P	AGNES HEESACKER	CONFLICTS, MAP 65
1	N	4	W	14	SWSE		3.20	S	AGNES HEESACKER	CONFLICTS, MAP 65
1	N	4	W	14	SWSE	1.70		P	MARTIN D. HEESACKER	ORIGINAL MAP537
1	N	4	W	14	SESE		2.50	S	ALVIN MEURY	CORRECTED MAP 64
1	N	4	W	14	SESE		5.18	P	ALVIN MEURY	CORRECTED MAP 64
1	N	4	W	14	SESE	8.30		P	MARTIN D. HEESACKER	ORIGINAL MAP 537
1	N	4	W	15	NENE		2.90	P	VERNON DUYCK	309
1	N	4	W	15	NENE		3.90	S	A.E. EVERS	115
1	N	4	W	15	NENE		7.90	P	LOVE BROS. ENTERPRISES	REVISION (MAP 113)
1	N	4	W	15	NENE	4.20		S	MELVIN L. LOVE	ORIGINAL MAP 539
1	N	4	W	15	NWNE		11.50	P	VERNON DUYCK	309
1	N	4	W	15	SWNE		19.30	P	VERNON DUYCK	309
1	N	4	W	15	SENE		7.40	S	A.E. EVERS	115
1	N	4	W	15	SENE		9.20	P	LOVE BROS. ENTERPRISES	REVISION (MAP 113)
1	N	4	W	15	SENE		12.60	P	VERNON DUYCK	309
1	N	4	W	15	NESE		2.30	P	VERNON DUYCK	309

ORIGINAL ACRES = 17,500.00
NEW ACRES = 17,179.98

T	C	R	C.	S	Q/Q	ACRES	ACRE2	P.S.	NAME	COMMENT
1	N	4	W	15	NESE		3.60	S	A.E. EVERS	115
1	N	4	W	15	NESE		5.00	S	RAYMOND FARMS % LOVE ENTERPRISES	334
1	N	4	W	15	NWSE		.05	P	VERNON DUYCK	309
1	N	4	W	15	SESE		3.80	P	ROGER RITCHEY	316
1	N	4	W	16	NWSW	.90		S	MERTON SAHNOW	ORIGINAL MAP 651
1	N	4	W	16	SWSW		5.50	S	MERTON SAHNOW	111
1	N	4	W	16	SWSW	15.50		S	MERTON SAHNOW	ORIGINAL MAP 651
1	N	4	W	17	NESE	.60		S	MERTON SAHNOW	ORIGINAL MAP 651
1	N	4	W	17	SWSE		1.10	S	MERTON SAHNOW	111
1	N	4	W	17	SWSE	4.60		S	MERTON SAHNOW	ORIGINAL MAP 651
1	N	4	W	17	SESE		6.00	S	MERTON SAHNOW	111
1	N	4	W	17	SESE	26.90		S	MERTON SAHNOW	ORIGINAL MAP 651
1	N	4	W	20	NENE		1.80	P	MERTON SAHNOW	111
1	N	4	W	20	NENE		24.10	S	MERTON SAHNOW	111
1	N	4	W	20	NENE	2.60		S	MERTON SAHNOW	ORIGINAL MAP 651
1	N	4	W	20	NWNE		1.00	P	MERTON SAHNOW	111
1	N	4	W	20	NWNE		8.70	S	MERTON SAHNOW	111
1	N	4	W	20	NWNE	.30		S	MERTON SAHNOW	ORIGINAL MAP 6651
1	N	4	W	20	SWNE		3.00	S	MERTON SAHNOW	111
1	N	4	W	20	SWNE	.10		S	MERTON SAHNOW	ORIGINAL MAP 651
1	N	4	W	20	SENE		.30	P	MERTON SAHNOW	111
1	N	4	W	20	SENE		13.40	S	MERTON SAHNOW	111
1	N	4	W	20	SENE	20.00		S	MERTON SAHNOW	ORIGINAL MAP 651
1	N	4	W	20	NESE	11.40		S	MERTON SAHNOW	ORIGINAL MAP 651
1	N	4	W	21	SENE		2.90	S	MERTON SAHNOW	111
1	N	4	W	21	NENW		.20	P	MERTON SAHNOW	111
1	N	4	W	21	NENW		8.10	S	MERTON SAHNOW	111
1	N	4	W	21	NWNW		1.50	P	MERTON SAHNOW	111
1	N	4	W	21	NWNW		25.50	S	MERTON SAHNOW	111
1	N	4	W	21	SWNW		5.20	P	MERTON SAHNOW	111
1	N	4	W	21	SWNW		11.00	S	MERTON SAHNOW	111
1	N	4	W	21	SWNW	12.10		S	MERTON SAHNOW	ORIGINAL MAP 651
1	N	4	W	21	SENW		.20	P	MERTON SAHNOW	111
1	N	4	W	21	NESW		8.00	S	WALTER PARKIN	96
1	N	4	W	21	NESW	19.50		S	WALTER M. PARKIN	ORIGINAL MAP 657
1	N	4	W	21	NWSW		.90	P	WALTER PARKIN	96
1	N	4	W	21	NWSW		21.90	S	WALTER PARKIN	96
1	N	4	W	21	NWSW	9.40		S	WALTER M. PARKIN	ORIGINAL MAP 657
1	N	4	W	21	SWSW	2.90		S	WALTER M. PARKIN	ORIGINAL MAP 65
1	N	4	W	21	SESW		1.90	S	WALTER PARKIN	96
1	N	4	W	21	SESW	4.50		S	RICHARD O. ADAMSON	ORIGINAL MAP 653
1	N	4	W	21	SESW	15.40		S	WALTER M. PARKIN	ORIGINAL MAP 657
1	N	4	W	21	SWSE	17.70		S	RICHARD O. ADAMSON	ORIGINAL MAP 653
1	N	4	W	21	SESE	1.00		S	RICHARD O. ADAMSON	ORIGINAL MAP 653
1	N	4	W	23	NENE		4.30	P	JOHN & LAURIE DUYCK	286
1	N	4	W	23	NENE		19.10	S	VERNON DUYCK	189
1	N	4	W	23	NENE	5.00		S	VERNON DUYCK	ORIGINAL MAP 556
1	N	4	W	23	NWNE		5.70	P	JOHN & LAURIE DUYCK	286
1	N	4	W	23	SWNE		5.10	P	HERSCHEL BEAUPRE	171
1	N	4	W	23	SWNE	7.10		P	HERSCHEL E. BEAUPRE	ORIGINAL MAP 535
1	N	4	W	23	SENE		2.80	S	ANGELO TOPPANO	175
1	N	4	W	23	SENE		4.10	P	ANGELO TOPPANO	175

ORIGINAL ACRES = 17,500.00
NEW ACRES = 17,179.98

T	C	R	C.	S	Q/Q	ACRES	ACRE2	P.S.	NAME	COMMENT
1	N	4	W	23	SENE	2.90		P	HERSCHEL E. BEAUPRE	ORIGINAL MAP 535
1	N	4	W	23	SENE	9.60		S	LOUIS JUNKER JR.	ORIGINAL MAP 536
1	N	4	W	23	NESE		12.30	P	CARL MURPHY	314
1	N	4	W	23	NESE	8.40		P	ARNOLD E. GOFF	ORIGINAL MAP 534
1	N	4	W	23	SESE		.70	P	GLEN WALTERS NURSERY	194
1	N	4	W	23	SESE		12.60	P	CARL MURPHY	314
1	N	4	W	23	SESE	1.00		P	ARNOLD E. GOFF	ORIGINAL MAP 534
1	N	4	W	23	SESE	2.50		P	FORREST E. BUMP	ORIGINAL MAP 549
1	N	4	W	24	NENE		2.35	P	J.M. VAN DYKE	30
1	N	4	W	24	NENE	1.80		S	FRANCIS A. EVERS	ORIGINAL MAP553
1	N	4	W	24	NENE	8.50		P	J.M. VAN DYKE	ORIGINAL MAP 551
1	N	4	W	24	NENE	18.30		P	FRANCIS A. EVERS	ORIGINAL MAP 552
1	N	4	W	24	NWNE		28.60	P	FRANCIS EVERS	132
1	N	4	W	24	NWNE	2.20		S	FRANCIS A. EVERS	ORIGINAL MAP553
1	N	4	W	24	NWNE	4.90		P	FRANCIS A. EVERS	ORIGINAL MAP552
1	N	4	W	24	SWNE		31.00	P	FRANCIS EVERS	132
1	N	4	W	24	SWNE	6.60		P	FRANCIS A. EVERS	ORIGINAL MAP522
1	N	4	W	24	SENE		1.13	P	J.M. VAN DYKE	30
1	N	4	W	24	SENE		20.60	P	FRANCIS EVERS	132
1	N	4	W	24	SENE	20.20		P	FRANCIS A. EVERS	ORIGINAL MAP552
1	N	4	W	24	NENW		.20	P	FRANCIS EVERS	133
1	N	4	W	24	NENW		.30	S	FRANCIS EVERS	133
1	N	4	W	24	NENW		4.50	S	WILFRED PETERS	134
1	N	4	W	24	NENW		15.90	P	FRANCIS EVERS	132
1	N	4	W	24	NENW	.40		S	FRANCIS A. EVERS	ORIGINAL MAP 553
1	N	4	W	24	NENW	13.40		S	WILFRED PETERS	ORIGINAL MAP 554
1	N	4	W	24	NWNW		1.00	P	VERNON DUYCK	189
1	N	4	W	24	NWNW		2.60	S	WILFRED PETERS	134
1	N	4	W	24	NWNW		6.60	P	ANGELO TOPPANO	175
1	N	4	W	24	NWNW		13.10	S	VERNON DUYCK	189
1	N	4	W	24	NWNW	6.60		S	WILFRED PETERS	ORIGINAL MAP 554
1	N	4	W	24	SWNW		.60	S	WILFRED PETERS	134
1	N	4	W	24	SWNW		8.40	P	WILFRED PETERS	134
1	N	4	W	24	SWNW		15.60	P	ANGELO TOPPANO	175
1	N	4	W	24	SWNW	5.40		S	LOUIS JUNKER JR.	ORIGINAL MAP 536
1	N	4	W	24	SENW		1.10	S	WILFRED PETERS	134
1	N	4	W	24	SENW		14.60	P	WILFRED PETERS	134
1	N	4	W	24	SENW		18.50	P	FRANCIS EVERS	132
1	N	4	W	24	NESW	9.80		P	ARNOLD E. GOFF	ORIGINAL MAP 534
1	N	4	W	24	NESW	11.90		P	JOSEPH F. HEESACKER	ORIGINAL MAP 533
1	N	4	W	24	NWSW	3.20		P	JOSEPH F. HEESACKER	ORIGINAL MAP 533
1	N	4	W	24	NWSW	26.50		P	ARNOLD E. GOFF	ORIGINAL MAP 534
1	N	4	W	24	SWSW		3.01	P	HERB FRANKE	318
1	N	4	W	24	SWSW		4.70	P	GLEN WALTERS NURSERY	194
1	N	4	W	24	SWSW	2.40		P	FORREST E. BUMP	ORIGINAL MAP 549
1	N	4	W	24	SWSW	4.50		P	ARNOLD E. GOFF	ORIGINAL MAP 534
1	N	4	W	24	SWSW	9.30		P	JOSEPH F. HEESACKER	ORIGINAL MAP 533
1	N	4	W	24	SESW	29.00		P	JOSEPH F. HEESACKER	ORIGINAL MAP 533
1	N	4	W	24	NESE		10.20	P	FRANCIS EVERS	132
1	N	4	W	24	NESE		17.69	P	DARWIN CROP	29
1	N	4	W	24	NESE	11.10		P	DARWIN J. CROP	ORIGINAL MAP 531
1	N	4	W	24	NWSE		3.90	P	FRANCIS EVERS	132

ORIGINAL ACRES = 17,500.00
NEW ACRES = 17,179.98

T	C	R	C.	S	Q/Q	ACRES	ACRE2	P.S.	NAME	COMMENT
1	N	4	W	24	NWSE		7.10	P	J. JANE TRUSTEE, VANDYKE	120
1	N	4	W	24	NWSE		7.40	P	J. JANE TRUSTEE VANDYKE	154
1	N	4	W	24	NWSE	5.00		P	DARWIN J. CROP	ORIGINAL MAP531
1	N	4	W	24	SWSE		15.20	P	J. JANE TRUSTEE, VANDYKE	120
1	N	4	W	24	SWSE		15.80	P	J. JANE TRUSTEE VANDYKE	154
1	N	4	W	24	SWSE	10.30		P	DARWIN J. CROP	ORIGINAL MAP 531
1	N	4	W	24	SWSE	13.00		P	STANLEY P. VAN DYKE	ORIGINAL MAP 532
1	N	4	W	24	SESE		18.39	P	DARWIN CROP	29
1	N	4	W	24	SESE	1.10		P	J.C. CROP	ORIGINAL MAP 529
1	N	4	W	24	SESE	20.20		P	DARWIN J. CROP	ORIGINAL MAP 531
1	N	4	W	25	NENE		6.90	P	MAE SPIESSCHAERT	339
1	N	4	W	25	NENE		8.68	P	DARWIN CROP	29
1	N	4	W	25	NENE	.70		P	J.C. CROP	ORIGINAL MAP 529
1	N	4	W	25	NENE	3.50		P	DARWIN J. CROP	ORIGINAL MAP 531
1	N	4	W	25	NENE	18.00		S	GEORGE SPIESSCHAERT	ORIGINAL MAP 530
1	N	4	W	25	NWNE		1.86	P	DARWIN CROP	29
1	N	4	W	25	NWNE		3.30	P	J. JANE TRUSTEE VANDYKE	154
1	N	4	W	25	NWNE		3.30	P	J. JANE TRUSTEE, VANDYKE	120
1	N	4	W	25	NWNE		4.10	P	MAE SPIESSCHAERT	339
1	N	4	W	25	NWNE	1.90		P	DARWIN J. CROP	ORIGINAL MAP 531
1	N	4	W	25	SWNE		1.80	P	MAE SPIESSCHAERT	339
1	N	4	W	25	SWNE		6.20	P	RICK HORDICHOK	218
1	N	4	W	25	SWNE	6.30		P	VAN DYKE SEED CO, INC.	ORIGINAL MAP 543
1	N	4	W	25	SWNE	14.40		S	GEORGE SPIESSCHAERT	ORIGINAL MAP 530
1	N	4	W	25	SENE		12.90	P	ROD VANDERZANDEN	130
1	N	4	W	25	SENE		13.80	P	MAE SPIESSCHAERT	339
1	N	4	W	25	SENE	2.20		S	GEORGE SPIESSCHAERT	ORIGINAL MAP 530
1	N	4	W	25	SENE	7.50		P	VAN DYKE SEED CO, INC.	ORIGINAL MAP 543
1	N	4	W	25	NWNW		1.40	S	ELMER VANDEHEY	66
1	N	4	W	25	NWNW		2.40	P	ELMER VANDEHEY	66
1	N	4	W	25	NWNW		3.44	P	HERB FRANKE	318
1	N	4	W	25	NWNW	3.30		P	FORREST E. BUMP	ORIGINAL MAP 549
1	N	4	W	25	SWNW		6.90	P	RICK HORDICHOK	218
1	N	4	W	25	SWNW		14.00	P	MAE SPIESSCHAERT	339
1	N	4	W	25	SWNW		14.70	S	ELMER VANDEHEY	66
1	N	4	W	25	SENW		12.10	P	MAE SPIESSCHAERT	339
1	N	4	W	25	SENW		13.30	P	RICK HORDICHOK	218
1	N	4	W	25	SENW	9.40		S	GEORGE SPIESSCHAERT	ORIGINAL MAP 530
1	N	4	W	25	NESW		8.90	P	DOAK GRIFFITH	217
1	N	4	W	25	NESW		11.10	P	VAN DYKE SEED CO.	336
1	N	4	W	25	NESW		11.40	P	MAE SPIESSCHAERT	339
1	N	4	W	25	NESW	3.10		S	GEORGE SPIESSCHAERT	ORIGINAL MAP 530
1	N	4	W	25	NESW	5.90	5.90	P	JANET MULLEN	216
1	N	4	W	25	NWSW		3.70	S	ELMER VANDEHEY	66
1	N	4	W	25	NWSW		4.20	P	DOAK GRIFFITH	217
1	N	4	W	25	NWSW		4.30	P	VAN DYKE SEED CO.	336
1	N	4	W	25	NWSW		7.30	P	MAE SPIESSCHAERT	339
1	N	4	W	25	NWSW	5.20	5.20	P	JANET MULLEN	216
1	N	4	W	25	SWSW		6.40	P	MAE SPIESSCHAERT	339
1	N	4	W	25	SESW		19.20	P	MAE SPIESSCHAERT	339
1	N	4	W	25	SESW	1.20		S	GEORGE SPIESSCHAERT	ORIGINAL MAP 530
1	N	4	W	25	NESE		20.40	P	ROD VANDERZANDEN	130

ORIGINAL ACRES = 17,500.00
NEW ACRES = 17,179.98

T	C	R	C.	S	Q/Q	ACRES	ACRE2	P.S.	NAME	COMMENT
1	N	4	W	25	NESE	12.40		P	VAN DYKE SEED CO, INC.	ORIGINAL MAP 543
1	N	4	W	25	NWSE		2.20	P	DOAK GRIFFITH	217
1	N	4	W	25	NWSE		14.60	P	VAN DYKE SEED CO.	336
1	N	4	W	25	NWSE	9.90		S	GEORGE SPIESSCHAERT	ORIGINAL MAP 530
1	N	4	W	25	NWSE	11.00		P	VAN DYKE SEED CO, INC.	ORIGINAL MAP 543
1	N	4	W	25	SWSE		2.10	P	FOREST GROVE HIGH SCHOOL	252
1	N	4	W	25	SWSE		6.70	P	MAE SPIESSCHAERT	339
1	N	4	W	25	SWSE	12.00		S	GEORGE SPIESSCHAERT	ORIGINAL MAP 530
1	N	4	W	25	SESE		4.20	P	FOREST GROVE HIGH SCHOOL	252
1	N	4	W	26	NENE		1.60	P	ELMER VANDEHEY	66
1	N	4	W	26	NENE		2.60	S	ELMER VANDEHEY	66
1	N	4	W	26	NENE	11.80		P	FORREST E. BUMP	ORIGINAL MAP 549
1	N	4	W	26	SENE		2.30	S	ELMER VANDEHEY	66
1	N	4	W	26	NESE		7.50	S	ELMER VANDEHEY	66
1	N	4	W	27	NESW	5.90		S	JOHN D. PETSHOW	ORIGINAL MAP 652
1	N	4	W	27	NWSE	21.80		S	JOHN D. PETSHOW	ORIGINAL MAP 652
1	N	4	W	27	SWSE		7.30	P	GAIL SHEELAR	197
1	N	4	W	27	SWSE		11.80	S	GAIL SHEELAR	197
1	N	4	W	27	SWSE	8.50		S	JOHN D. PETSHOW	ORIGINAL MAP 652
1	N	4	W	27	SESE		9.20	S	GAIL SHEELAR	197
1	N	4	W	28	NENE	6.40		S	RICHARD O. ADAMSON	ORIGINAL MAP 653
1	N	4	W	28	NWNE	15.20		S	RICHARD O. ADAMSON	ORIGINAL MAP 653
1	N	4	W	28	NENW	5.20		S	RICHARD O. ADAMSON	ORIGINAL MAP 653
1	N	4	W	34	NENE		27.70	S	GAIL SHEELAR	197
1	N	4	W	34	NENE	9.90		S	SCOTT & SHEELAR	ORIGINAL MAP 479
1	N	4	W	34	NWNE		2.40	P	GAIL SHEELAR	197
1	N	4	W	34	NWNE		3.60	S	RI-MAR FARMS	195
1	N	4	W	34	NWNE		4.80	S	GAIL SHEELAR	197
1	N	4	W	34	NWNE		12.30	S	OREGON GARDEN PRODUCTS	347
1	N	4	W	34	NWNE	1.90		S	SCOTT & SHEELAR	ORIGINAL MAP 479
1	N	4	W	34	SWNE		31.50	S	RI-MAR FARMS	195
1	N	4	W	34	SWNE	3.20		S	DONALD W. SULLIVAN	ORIGINAL MAP 450
1	N	4	W	34	SENE	13.00		S	DONALD W. SULLIVAN	ORIGINAL MAP 450
1	N	4	W	34	SENE	23.00		S	SCOTT & SHEELAR	ORIGINAL MAP 479
1	N	4	W	34	SENW		4.20	S	RI-MAR FARMS	195
1	N	4	W	34	NESW		2.40	S	RI-MAR FARMS	195
1	N	4	W	34	NESE		1.60	P	KEITH HAIGHT	244
1	N	4	W	34	NESE		1.80	S	KEITH HAIGHT	244
1	N	4	W	34	NESE	.50		S	CLIFFORD SOUTHARD	ORIGINAL MAP 449
1	N	4	W	34	NESE	1.50		S	SCOTT & SHEELAR	ORIGINAL MAP 479
1	N	4	W	34	NESE	26.10		S	DONALD W. SULLIVAN	ORIGINAL MAP 450
1	N	4	W	34	NWSE		.70	P	JOHN KANE	284
1	N	4	W	34	NWSE		19.20	S	RI-MAR FARMS	195
1	N	4	W	34	NWSE	.30		S	CLIFFORD SOUTHARD	ORIGINAL MAP 449
1	N	4	W	34	NWSE	7.70		S	DONALD W. SULLIVAN	ORIGINAL MAP 450
1	N	4	W	34	SWSE		14.10	P	JOHN KANE	284
1	N	4	W	34	SWSE	6.10		S	CLIFFORD SOUTHARD	ORIGINAL MAP 449
1	N	4	W	34	SESE		12.30	S	KEITH HAIGHT	244
1	N	4	W	34	SESE	28.10		S	CLIFFORD SOUTHARD	ORIGINAL MAP 449
1	N	4	W	35	SWNE	5.60		S	SCOTT & SHEELAR	ORIGINAL MAP 479
1	N	4	W	35	SENE	7.00		S	ROBERT W. & JANET WISMER	ORIGINAL MAP 542
1	N	4	W	35	NENW	5.60		S	SCOTT & SHEELAR	ORIGINAL MAP 479

ORIGINAL ACRES = 17,500.00
NEW ACRES = 17,179.98

T	C	R	C.	S	Q/Q	ACRES	ACRE2	P.S.	NAME	COMMENT
1	N	4	W	35	NWNW	20.60		S	SCOTT & SHEELAR	ORIGINAL MAP 479
1	N	4	W	35	SWNW	41.30		S	SCOTT & SHEELAR	ORIGINAL MAP 479
1	N	4	W	35	SENW	37.70		S	SCOTT & SHEELAR	ORIGINAL MAP 479
1	N	4	W	35	NESW	40.00		S	SCOTT & SHEELAR	ORIGINAL MAP 479
1	N	4	W	35	NWSW		.30	S	KEITH HAIGHT	244
1	N	4	W	35	NWSW		1.60	P	KEITH HAIGHT	244
1	N	4	W	35	NWSW	34.50		S	SCOTT & SHEELAR	ORIGINAL MAP 479
1	N	4	W	35	SWSW	10.10		S	SCOTT & SHEELAR	ORIGINAL MAP 479
1	N	4	W	35	SWSW	10.90		P	DONALD H. SCOTT	ORIGINAL MAP 448
1	N	4	W	35	SWSW	15.00		S	CLIFFORD SOUTHARD	ORIGINAL MAP 449
1	N	4	W	35	SESW	.30		P	DONALD H. SCOTT	ORIGINAL MAP 448
1	N	4	W	35	SESW	26.60		S	SCOTT & SHEELAR	ORIGINAL MAP479
1	N	4	W	35	NESE	4.80		S	ROBERT W. & JANET WISMER	ORIGINAL MAP542
1	N	4	W	35	NESE	11.50		S	SCOTT & SHEELAR	ORIGINAL MAP 479
1	N	4	W	35	NWSE	39.20		S	SCOTT & SHEELAR	ORIGINAL MAP 479
1	N	4	W	35	SWSE	28.80		S	SCOTT & SHEELAR	ORIGINAL MAP 479
1	N	4	W	35	SESE		23.10	S	GAIL SHEELAR	196
1	N	4	W	35	SESE	11.10		S	SCOTT & SHEELAR	ORIGINAL MAP 479
1	N	4	W	36	NENE		.60	P	FOREST GROVE HIGH SCHOOL	252
1	N	4	W	36	NWNE		8.30	P	FOREST GROVE HIGH SCHOOL	252
1	N	4	W	36	SWNW	30.20		S	ROBERT W. & JANET WISMER	ORIGINAL MAP 542
1	N	4	W	36	SENW	6.90		S	ROBERT W. & JANET WISMER	ORIGINAL MAP542
1	N	4	W	36	NWSW	6.10		S	ROBERT W. & JANET WISMER	ORIGINAL MAP 542
1	N	4	W	36	SWSW		.30	P	GAIL SHEELAR	196
1	N	4	W	36	SWSW		13.30	S	GAIL SHEELAR	196
1	S	2	W	7	SWNW	6.00		S	CARL A. PIERSON	ORIGINAL MAP 385
1	S	2	W	7	SENW	.20		S	CARL A. PIERSON	ORIGINAL MAP 385
1	S	2	W	7	NESW	2.70		S	CARL A. PIERSON	ORIGINAL MAP 385
1	S	2	W	7	NESW	4.00		S	ANTON NUSSBAUMER	ORIGINAL MAP 387
1	S	2	W	7	NESW	7.10		P	DOUGLAS N. MORILON	ORIGINAL MAP 386
1	S	2	W	7	NESW	11.00		S	DOUGLAS N. MORILON	ORIGINAL MAP 386
1	S	2	W	7	NWSW	.10		P	DOUGLAS N. MORILON	ORIGINAL MAP 386
1	S	2	W	7	NWSW	.50		S	DOUGLAS N. MORILON	ORIGINAL MAP 386
1	S	2	W	7	NWSW	23.40		S	CARL A. PIERSON	ORIGINAL MAP 385
1	S	2	W	7	SWSW		2.28	S	KRAHMER AND SONS	67
1	S	2	W	7	SWSW		2.30	P	FOREST HILLS FARMS	82
1	S	2	W	7	SWSW		13.00	S	FOREST HILLS FARMS	82
1	S	2	W	7	SESW		6.05	S	KRAHMER AND SONS	67
1	S	2	W	7	SESW	13.00		S	ANTON NUSSBAUMER	ORIGINAL MAP 387
1	S	2	W	7	NESE	.10		S	ANTON NUSSBAUMER	ORIGINAL MAP 387
1	S	2	W	7	NWSE	5.00		S	ANTON NUSSBAUMER	ORIGINAL MAP 387
1	S	2	W	7	SWSE	4.00		P	ANTON NUSSBAUMER	ORIGINAL MAP 387
1	S	2	W	7	SWSE	34.80		S	ANTON NUSSBAUMER	ORIGINAL MAP 387
1	S	2	W	7	SESE	.30		S	ANTON NUSSBAUMER	ORIGINAL MAP 387
1	S	2	W	8	SESE	7.10		S	F.A. WAIBEL	ORIGINAL MAP 392
1	S	2	W	16	NENW	14.30		S	MERIWETHER GOLF COURSE	ORIGINAL MAP 669
1	S	2	W	16	NWNW	8.60		S	MERIWETHER GOLF COURSE	ORIGINAL MAP 669
1	S	2	W	16	SWNW	10.60		S	MERIWETHER GOLF COURSE	ORIGINAL MAP 669
1	S	2	W	16	SENW	10.30		S	MERIWETHER GOLF COURSE	ORIGINAL MAP 669
1	S	2	W	16	NESW	6.20		S	MERIWETHER GOLF COURSE	ORIGINAL MAP 669
1	S	2	W	16	NWSW	26.30		S	MERIWETHER GOLF COURSE	ORIGINAL MAP 669
1	S	2	W	16	SWSW	25.80		S	MERIWETHER GOLF COURSE	ORIGINAL MAP 669

ORIGINAL ACRES = 17,500.00
NEW ACRES = 17,179.98

T	C	R	C.	S	Q/Q	ACRES	ACRE2	P.S.	NAME	COMMENT
1	S	2	W	16	SESW	18.90		S	MERIWETHER GOLF COURSE	ORIGINAL MAP 669
1	S	2	W	16	NWSE	.70		S	MERIWETHER GOLF COURSE	ORIGINAL MAP 669
1	S	2	W	16	SWSE	12.30		S	MERIWETHER GOLF COURSE	ORIGINAL MAP 669
1	S	2	W	17	NENE	2.40		S	F.A. WAIBEL	ORIGINAL MAP 392
1	S	2	W	17	NWNW		2.80	P	LAWRENCE WAIBEL	182
1	S	2	W	17	NWNW		9.60	P	LAWRENCE WAIBEL	327
1	S	2	W	17	SWNW		6.30	S	LAWRENCE WAIBEL	182
1	S	2	W	17	SWNW		6.80	P	LAWRENCE WAIBEL	182
1	S	2	W	17	SWNW	5.00		S	LAWRENCE L. WAIBEL	ORIGINAL MAP 584
1	S	2	W	17	NWSW		9.90	S	LAWRENCE WAIBEL	182
1	S	2	W	17	SESW		8.39	S	LICORICE LANE	328
1	S	2	W	17	NESE	1.00		S	MERIWETHER GOLF COURSE	ORIGINAL MAP 669
1	S	2	W	17	SWSE		2.50	S	LICORICE LANE	328
1	S	2	W	18	NENE		1.20	P	LAWRENCE WAIBEL	182
1	S	2	W	18	NENE		3.90	S	LAWRENCE WAIBEL	182
1	S	2	W	18	NENE	1.30		P	ANTON NUSSBAUMER	ORIGINAL MAP 387
1	S	2	W	18	NENE	8.90		S	ANTON NUSSBAUMER	ORIGINAL MAP 387
1	S	2	W	18	NWNE		.21	S	KRAHMER AND SONS	67
1	S	2	W	18	NWNE	1.00		S	VICTOR S. MADSEN	ORIGINAL MAP 388
1	S	2	W	18	NWNE	2.70		P	ANTON NUSSBAUMER	ORIGINAL MAP 387
1	S	2	W	18	NWNE	28.10		S	ANTON NUSSBAUMER	ORIGINAL MAP 387
1	S	2	W	18	SWNE		1.31	S	KRAHMER AND SONS	67
1	S	2	W	18	SWNE		3.00	P	THOMAS RADOMSKI	670
1	S	2	W	18	SWNE	1.20		P	ANTON NUSSBAUMER	ORIGINAL MAP 387
1	S	2	W	18	SWNE	1.40		S	VICTOR S. MADSEN	ORIGINAL MAP 388
1	S	2	W	18	SWNE	1.80		S	ANTON NUSSBAUMER	ORIGINAL MAP 387
1	S	2	W	18	SWNE	13.70		P	ROJER J. MADSEN	ORIGINAL MAP 389
1	S	2	W	18	SENE		.40	P	LAWRENCE WAIBEL	182
1	S	2	W	18	SENE		5.50	S	LAWRENCE WAIBEL	182
1	S	2	W	18	NENW		1.20	S	KRAHMER AND SONS	67
1	S	2	W	18	NENW	8.00		S	ANTON NUSSBAUMER	ORIGINAL MAP 387
1	S	2	W	18	NENW	25.80		S	VICTOR S. MADSEN	ORIGINAL MAP 388
1	S	2	W	18	NWNW		1.92	S	KRAHMER AND SONS	67
1	S	2	W	18	NWNW	6.20		S	VICTOR S. MADSEN	ORIGINAL MAP 388
1	S	2	W	18	SWNW		2.81	S	KRAHMER AND SONS	67
1	S	2	W	18	SENW		3.42	S	KRAHMER AND SONS	67
1	S	2	W	18	SENW		3.70	P	THOMAS RADOMSKI	670
1	S	2	W	18	SENW	15.60		S	VICTOR S. MADSEN	ORIGINAL MAP 388
1	S	2	W	18	NESW		1.30	P	THOMAS RADOMSKI	670
1	S	2	W	18	NESW		8.20	P	HENRY STOFFER	192
1	S	2	W	18	NESE		1.60	S	LAWRENCE WAIBEL	182
1	S	2	W	18	NESE		1.90	P	LAWRENCE WAIBEL	182
1	S	2	W	18	NESE	5.90		P	ROJER J. MADSEN	ORIGINAL MAP 389
1	S	2	W	18	NWSE		4.00	P	THOMAS RADOMSKI	670
1	S	2	W	18	NWSE	7.30		P	ROJER J. MADSEN	ORIGINAL MAP 389
1	S	2	W	20	NWNE		11.87	S	LICORICE LANE	328
1	S	2	W	20	NENW		3.80	S	LICORICE LANE	328
1	S	2	W	20	NWSE	.70		S	DR. OTTO L. LOEHDEN	ORIGINAL MAP 393
1	S	2	W	20	SWSE	8.80		S	DR. OTTO L. LOEHDEN	ORIGINAL MAP 393
1	S	2	W	20	SESE	38.00		S	DR. OTTO L. LOEHDEN	ORIGINAL MAP 393
1	S	2	W	21	NWNE	21.20		S	LEAF INVESTMENT COMPANY	ORIGINAL MAP 391
1	S	2	W	21	SWNE	31.30		S	LEAF INVESTMENT COMPANY	ORIGINAL MAP 391

ORIGINAL ACRES = 17,500.00
NEW ACRES = 17,179.98

T	C	R	C.	S	Q/Q	ACRES	ACRE2	P.S.	NAME	COMMENT
1	S	2	W	21	NENW	2.50		S	MERIWETHER GOLF COURSE	ORIGINAL MAP 669
1	S	2	W	21	NENW	26.00		S	LEAF INVESTMENT COMPANY	ORIGINAL MAP 391
1	S	2	W	21	SENW	34.20		S	LEAF INVESTMENT COMPANY	ORIGINAL MAP 391
1	S	2	W	21	NESW	1.60		S	LEAF INVESTMENT COMPANY	ORIGINAL MAP 391
1	S	2	W	21	SESW		16.60	P	IVAN & LAURA JENSEN	675
1	S	2	W	21	NESE		1.10	P	FRED THURNHEER	180
1	S	2	W	21	NESE		30.10	S	FRED THURNHEER	180
1	S	2	W	21	NWSE		.20	S	FRED THURNHEER	180
1	S	2	W	21	NWSE	10.20		S	LEAF INVESTMENT COMPANY	ORIGINAL MAP 391
1	S	2	W	21	SWSE		.10	P	MARIE WATTS % MARVIN DECKER	292
1	S	2	W	21	SWSE		.90	P	JOHN WANDELL	299
1	S	2	W	21	SWSE		1.40	S	MARIE WATTS % MARVIN DECKER	292
1	S	2	W	21	SWSE		2.40	S	FRED THURNHEER	180
1	S	2	W	21	SWSE		8.70	P	IVAN & LAURA JENSEN	675
1	S	2	W	21	SESE		1.70	P	MARIE WATTS % MARVIN DECKER	292
1	S	2	W	21	SESE		3.00	S	MARIE WATTS % MARVIN DECKER	292
1	S	2	W	21	SESE		12.60	S	FRED THURNHEER	180
1	S	2	W	28	NENE		.40	P	MARIE WATTS % MARVIN DECKER	292
1	S	2	W	28	NWNE		5.80	S	MARIE WATTS % MARVIN DECKER	292
1	S	2	W	28	NWNE		6.20	P	JOHN WANDELL	299
1	S	2	W	28	NWNE		8.70	P	MARIE WATTS % MARVIN DECKER	292
1	S	2	W	28	NENW		18.10	P	JOHN WANDELL	299
1	S	2	W	28	NWNW		.50	P	JOHN WANDELL	299
1	S	2	W	28	NWNW	17.80		S	DR. OTTO L. LOEHDEN	ORIGINAL MAP 393
1	S	2	W	28	SWNW		2.30	S	VINCENT & PAULINE VANDEHEY	U-10
1	S	2	W	28	SWNW	16.20		S	LOREN REHSE	ORIGINAL MAP 394
1	S	2	W	28	SENW		2.70	S	VINCENT & PAULINE VANDEHEY	U-10
1	S	2	W	28	NESW	1.00		S	MARIE S. WATTS	ORIGINAL MAP 397
1	S	2	W	28	NESW	5.40		S	A. IVAN JENSEN JR.	ORIGINAL MAP 395
1	S	2	W	28	NESW	14.50		S	RON TANKERSLEY	ORIGINAL MAP 396
1	S	2	W	28	NWSW	.10		S	RON TANKERSLEY	ORIGINAL MAP 396
1	S	2	W	28	NWSW	.40		S	LOREN REHSE	ORIGINAL MAP 394
1	S	2	W	28	NWSW	2.90		S	A. IVAN JENSEN JR.	ORIGINAL MAP 395
1	S	2	W	28	NWSW	7.10		S	MARIE S. WATTS	ORIGINAL MAP 397
1	S	2	W	28	SWSW		5.20	S	MRS. LEO GOLDSMITH	U-11
1	S	2	W	28	SWSW	.90		S	MARIE S. WATTS	ORIGINAL MAP 397
1	S	2	W	28	SESW		3.70	S	MRS. LEO GOLDSMITH	U-11
1	S	2	W	28	SESW	2.60		S	LOYAL L. DAVIS	ORIGINAL MAP 398
1	S	2	W	28	NESE	2.40		S	RON TANKERSLEY	ORIGINAL MAP 396
1	S	2	W	28	NWSE	16.40		S	RON TANKERSLEY	ORIGINAL MAP 396
1	S	2	W	28	SWSE	.10		S	LOYAL L. DAVIS	ORIGINAL MAP 398
1	S	2	W	29	NENE	2.40		P	LOREN REHSE	ORIGINAL MAP 394
1	S	2	W	29	NENE	3.80		S	LOREN REHSE	ORIGINAL MAP 394
1	S	2	W	29	NENE	19.70		S	DR. OTTO L. LOEHDEN	ORIGINAL MAP 393
1	S	2	W	29	NWNE	3.10		S	LOREN REHSE	ORIGINAL MAP 394
1	S	2	W	29	NWNE	3.60		P	LOREN REHSE	ORIGINAL MAP 394
1	S	2	W	29	NWNE	8.00		S	DR. OTTO L. LOEHDEN	ORIGINAL MAP 393
1	S	2	W	29	SWNE	34.30		S	LOREN REHSE	ORIGINAL MAP 394
1	S	2	W	29	SENE	35.30		S	LOREN REHSE	ORIGINAL MAP 394
1	S	2	W	29	NENW	2.10		P	LOREN REHSE	ORIGINAL MAP 394
1	S	2	W	29	NENW	3.10		S	LOREN REHSE	ORIGINAL MAP 394
1	S	2	W	29	SENW	23.20		S	LOREN REHSE	ORIGINAL MAP 394

ORIGINAL ACRES = 17,500.00
NEW ACRES = 17,179.98

T	C	R	C.	S	Q/Q	ACRES	ACRE2	P.S.	NAME	COMMENT
1	S	2	W	29	NESW		3.00	S	DEWAYNE HEIKES FARMS	200
1	S	2	W	29	NESW		4.60	P	DEWAYNE HELKES FARMS	200
1	S	2	W	29	NESW	16.10		S	LOREN REHSE	ORIGINAL MAP 394
1	S	2	W	29	SWSW		11.80	P	DEWAYNE HELKES FARMS	200
1	S	2	W	29	SESW		.50	S	DEWAYNE HEIKES FARMS	343
1	S	2	W	29	SESW		7.30	P	DEWAYNE HELKES FARMS	200
1	S	2	W	29	SESW		25.30	S	DEWAYNE HELKES FARMS	200
1	S	2	W	29	NESE	1.70		S	LOREN REHSE	ORIGINAL MAP 394
1	S	2	W	29	NWSE		1.30	P	DEWAYNE HELKES FARMS	200
1	S	2	W	29	NWSE	4.70		S	LOREN REHSE	ORIGINAL MAP 394
1	S	2	W	29	SWSE		5.00	S	DEWAYNE HELKES FARMS	200
1	S	2	W	29	SWSE		28.30	S	DEWAYNE HEIKES FARMS	343
1	S	2	W	29	SWSE	2.90		S	RUDOLPH HUSERIK	ORIGINAL MAP 400
1	S	2	W	29	SESE	12.80		S	RUDOLPH HUSERIK	ORIGINAL MAP 400
1	S	2	W	32	NENE	1.00		S	A.N. LUTTRELL	ORIGINAL MAP 402
1	S	2	W	32	NENE	2.40		S	RUDOLPH HUSERIK	ORIGINAL MAP400
1	S	2	W	32	NENE	23.40		S	RALPH PUNOCHAR	ORIGINAL MAP 401
1	S	2	W	32	NWNE		2.20	S	DEWAYNE HEIKES FARMS	343
1	S	2	W	32	NWNE	1.90		S	RUDOLPH HUSERIK	ORIGINAL MAP 400
1	S	2	W	32	NWNE	33.90		S	A.N. LUTTRELL	ORIGINAL MAP 402
1	S	2	W	32	SWNE	1.80		S	RALPH PUNOCHAR	ORIGINAL MAP 401
1	S	2	W	32	SWNE	19.70		S	A.N. LUTTRELL	ORIGINAL MAP 402
1	S	2	W	32	SENE		.60	S	IVEN BELLAMY	267
1	S	2	W	32	SENE	13.70		S	ERVIN R. COWGILL ESTATE	ORIGINAL MAP 403
1	S	2	W	32	SENE	14.90		S	RALPH PUNOCHAR	ORIGINAL MAP 401
1	S	2	W	32	NENW		1.80	P	DEWAYNE HEIKES FARMS	343
1	S	2	W	32	NENW		5.20	S	DEWAYNE HELKES FARMS	200
1	S	2	W	32	NENW		6.80	S	DEWAYNE HEIKES FARMS	343
1	S	2	W	32	NENW		21.10	P	DEWAYNE HELKES FARMS	200
1	S	2	W	32	NENW	5.90		S	A.N. LUTTRELL	ORIGINAL MAP 402
1	S	2	W	32	NWNW		18.50	P	DEWAYNE HELKES FARMS	200
1	S	2	W	32	SENW		1.70	P	DEWAYNE HELKES FARMS	200
1	S	2	W	32	SENW		7.00	P	DEWAYNE HEIKES FARMS	343
1	S	2	W	32	SENW		8.10	S	DEWAYNE HEIKES FARMS	343
1	S	2	W	32	SENW	12.60		S	A.N. LUTTRELL	ORIGINAL MAP 402
1	S	2	W	32	NESW		.70	P	DEWAYNE HEIKES FARMS	343
1	S	2	W	32	NESW		11.40	S	DEWAYNE HEIKES FARMS	343
1	S	2	W	32	NESW	5.40		S	A.N. LUTTRELL	ORIGINAL MAP 402
1	S	2	W	32	SWSW	7.28		S	HAROLD CHRISTENSEN	ORIGINAL MAP 407
1	S	2	W	32	SESW		.40	P	DEWAYNE HEIKES FARMS	343
1	S	2	W	32	SESW		.50	S	DEWAYNE HEIKES FARMS	343
1	S	2	W	32	NESE		1.80	S	DEWAYNE HEIKES FARMS	343
1	S	2	W	32	NESE	10.10		S	FOREST L. COWGILL	ORIGINAL MAP 404
1	S	2	W	32	NESE	16.30		S	ERVIN R. COWGILL ESTATE	ORIGINAL MAP 403
1	S	2	W	32	NWSE		.20	P	DEWAYNE HEIKES FARMS	343
1	S	2	W	32	NWSE		4.70	S	DEWAYNE HEIKES FARMS	343
1	S	2	W	32	NWSE	1.40		S	FOREST L. COWGILL	ORIGINAL MAP 404
1	S	2	W	32	NWSE	2.00		P	FOREST L. COWGILL	ORIGINAL MAP 404
1	S	2	W	32	NWSE	21.50		S	A.N. LUTTRELL	ORIGINAL MAP 402
1	S	2	W	32	SWSE		1.10	P	ARKLE & GLENDA LILE	U-1
1	S	2	W	32	SWSE		3.20	S	DEWAYNE HEIKES FARMS	343
1	S	2	W	32	SWSE		8.60	P	DEWAYNE HEIKES FARMS	343

ORIGINAL ACRES = 17,500.00
NEW ACRES = 17,179.98

T	C	R	C.	S	Q/Q	ACRES	ACRE2	P.S.	NAME	COMMENT
1	S	2	W	32	SWSE	1.10		P	MILO B. GOSSEN	ORIGINAL MAP 405
1	S	2	W	32	SESE		.40	S	DEWAYNE HEIKES FARMS	343
1	S	2	W	32	SESE	.80		S	NORVEL R. SORENSON	ORIGINAL MAP 410
1	S	2	W	32	SESE	8.90		S	FOREST L. COWGILL	ORIGINAL MAP 404
1	S	2	W	33	NWNE	7.70		S	LOYAL L. DAVIS	ORIGINAL MAP 398
1	S	2	W	33	NENW		1.10	P	IVEN BELLAMY	267
1	S	2	W	33	NENW		9.60	S	MRS. LEO GOLDSMITH	U-11
1	S	2	W	33	NENW	23.80		S	LOYAL L. DAVIS	ORIGINAL MAP 398
1	S	2	W	33	NWNW		.60	P	IVEN BELLAMY	267
1	S	2	W	33	NWNW		6.80	S	IVEN BELLAMY	267
1	S	2	W	33	NWNW		23.50	S	MRS. LEO GOLDSMITH	U-11
1	S	2	W	33	NWNW	3.30		S	RALPH PUNOCHAR	ORIGINAL MAP 401
1	S	2	W	33	SWNW		4.10	P	IVEN BELLAMY	267
1	S	2	W	33	SWNW		19.70	S	IVEN BELLAMY	267
1	S	2	W	33	SWNW	.10		S	RALPH PUNOCHAR	ORIGINAL MAP 401
1	S	2	W	33	SENW		10.30	P	IVEN BELLAMY	267
1	S	2	W	33	SENW	5.80		S	LOYAL L. DAVIS	ORIGINAL MAP 398
1	S	2	W	33	NESW	6.80		S	THE LUTHERAN CHURCH	ORIGINAL MAP 406
1	S	2	W	33	NWSW	19.90		S	THE LUTHERAN CHURCH	ORIGINAL MAP 406
1	S	2	W	33	SWSW	.10		P	FOREST L. COWGILL	ORIGINAL MAP 404
1	S	2	W	33	SWSW	13.30		S	THE LUTHERAN CHURCH	ORIGINAL MAP 406
1	S	2	W	33	SWSW	22.10		S	NORVEL R. SORENSON	ORIGINAL MAP 410
1	S	2	W	34	SESE		9.10	S	RON TANKERSLEY	256
1	S	2	W	35	SWSW		8.30	S	RON TANKERSLEY	256
1	S	3	W	2	NESW	1.60		S	DANIEL E. & MARGARET HERING	ORIGINAL MAP 378
1	S	3	W	2	NWSW	2.60		S	DANIEL E. & MARGARET HERING	ORIGINAL MAP 378
1	S	3	W	2	SWSW	24.20		S	DANIEL E. & MARGARET HERING	ORIGINAL MAP 378
1	S	3	W	2	SESW	26.80		S	DANIEL E. & MARGARET HERING	ORIGINAL MAP 378
1	S	3	W	3	NENE		25.80	P	SPEER & SONS NURSERY	249
1	S	3	W	3	SWNE		4.78	P	KEN SMITH	13
1	S	3	W	3	SWNE	6.80		S	D.B. SPEER & SON NURSERY	ORIGINAL MAP 377
1	S	3	W	3	SENE		5.10	P	DETLEF JANS	250
1	S	3	W	3	SENE		16.10	P	SPEER & SONS NURSERY	249
1	S	3	W	3	SWNW		1.30	P	DONALD PALMER	274
1	S	3	W	3	SWNW		3.00	S	DONALD PALMER	274
1	S	3	W	3	SWNW		6.50	S	DONALD PALMER	U-8
1	S	3	W	3	SWNW		6.50	P	PASCUAL GARCIA	682
1	S	3	W	3	SENW		2.40	P	DONALD PALMER	274
1	S	3	W	3	SENW		3.03	P	KEN SMITH	13
1	S	3	W	3	SENW	9.70		S	D.B. SPEER & SON NURSERY	ORIGINAL MAP 377
1	S	3	W	3	NESW		.34	P	KEN SMITH	13
1	S	3	W	3	NESW		.50	P	DONALD PALMER	274
1	S	3	W	3	NESW		3.50	S	SPEER & SONS	247
1	S	3	W	3	NESW		5.10	S	DONALD PALMER	274
1	S	3	W	3	NESW	15.10		S	D.B. SPEER & SON NURSERY	ORIGINAL MAP377
1	S	3	W	3	NWSW		3.50	S	DONALD PALMER	U-8
1	S	3	W	3	NWSW		9.10	P	PASCUAL GARCIA	682
1	S	3	W	3	NWSW		15.30	S	DONALD PALMER	274
1	S	3	W	3	SWSW		3.00	S	WES BEHRMAN	68
1	S	3	W	3	SWSW		6.50	S	DONALD PALMER	274
1	S	3	W	3	SWSW		7.10	P	DONALD PALMER	274
1	S	3	W	3	SWSW		8.87	P	WES BEHRMAN	68

ORIGINAL ACRES = 17,500.00
NEW ACRES = 17,179.98

T	C	R	C.	S	Q/Q	ACRES	ACRE2	P.S.	NAME	COMMENT
1	S	3	W	3	SWSW	.80		S	MARTIN SCHOLZ	ORIGINAL MAP 379
1	S	3	W	3	SESW		.80	S	MARTIN SCHOLZ	253
1	S	3	W	3	SESW		2.56	P	WES BEHRMAN	68
1	S	3	W	3	SESW		3.20	S	DONALD PALMER	274
1	S	3	W	3	SESW		3.40	S	WES BEHRMAN	68
1	S	3	W	3	SESW		3.50	P	MARTIN SCHOLZ	253
1	S	3	W	3	SESW		9.80	S	SPEER & SONS	247
1	S	3	W	3	NESE		2.60	P	DETLEF JANS	250
1	S	3	W	3	NESE	23.20		S	D.B. SPEER & SON NURSERY	ORIGINAL MAP 377
1	S	3	W	3	NWSE		.30	P	SPEER & SONS	247
1	S	3	W	3	NWSE		2.80	S	SPEER & SONS	247
1	S	3	W	3	NWSE		11.31	P	KEN SMITH	13
1	S	3	W	3	NWSE	24.10		S	D.B. SPEER & SON NURSERY	ORIGINAL MAP 377
1	S	3	W	3	SWSE		.50	S	MARTIN SCHOLZ	253
1	S	3	W	3	SWSE		.60	P	SPEER & SONS	247
1	S	3	W	3	SWSE		4.70	S	SPEER & SONS	247
1	S	3	W	3	SWSE		9.10	P	MARTIN SCHOLZ	253
1	S	3	W	3	SWSE	3.10		S	MARTIN SCHOLZ	ORIGINAL MAP 379
1	S	3	W	3	SWSE	9.10		S	D.B. SPEER & SON NURSERY	ORIGINAL MAP 377
1	S	3	W	3	SESE		.90	S	SPEER & SONS	247
1	S	3	W	3	SESE	.60		S	MARTIN SCHOLZ	ORIGINAL MAP 379
1	S	3	W	3	SESE	9.00		S	DANIEL E. & MARGARET HERING	ORIGINAL MAP 378
1	S	3	W	3	SESE	22.50		S	D.B. SPEER & SON NURSERY	ORIGINAL MAP 377
1	S	3	W	4	SENE		4.10	P	PASCUAL GARCIA	682
1	S	3	W	4	SWSW		5.00	S	LLOY-DENE FARMS	147
1	S	3	W	4	SESW		2.90	S	LLOY-DENE FARMS	147
1	S	3	W	4	NESE		1.70	P	PASCUAL GARCIA	682
1	S	3	W	4	SWSE		1.30	S	GREG PETERS	108
1	S	3	W	4	SWSE	3.80		S	HOWARD VANDYKE	118
1	S	3	W	4	SESE		.91	P	WES BEHRMAN	68
1	S	3	W	4	SESE		7.00	S	HOWARD VANDYKE	118
1	S	3	W	5	SWSW		9.70	P	GLEN, TED & AVA ZURCHER	184
1	S	3	W	5	SWSW	.30		S	GLEN W. ZURCHER	ORIGINAL MAP 366
1	S	3	W	6	SESW		.20	S	ROBERT EPLER	76
1	S	3	W	6	NESE		2.50	P	GLEN, TED & AVA ZURCHER	184
1	S	3	W	6	SWSE		5.30	S	GLEN, TED & AVA ZURCHER	184
1	S	3	W	6	SWSE		12.10	P	GLEN, TED & AVA ZURCHER	184
1	S	3	W	6	SESE		37.80	P	GLEN, TED & AVA ZURCHER	184
1	S	3	W	7	NENE		1.40	S	GLEN, TED & AVA ZURCHER	344
1	S	3	W	7	NENE		21.20	P	GLEN, TED & AVA ZURCHER	344
1	S	3	W	7	NENE	18.70		S	GLEN W. ZURCHER	ORIGINAL MAP 366
1	S	3	W	7	NWNE		14.90	P	GLEN, TED & AVA ZURCHER	344
1	S	3	W	7	NWNE		20.10	S	GLEN, TED & AVA ZURCHER	344
1	S	3	W	7	NWNE	.70		S	GLEN W. ZURCHER	ORIGINAL MAP 366
1	S	3	W	7	SWNE		11.40	S	GLEN, TED & AVA ZURCHER	344
1	S	3	W	7	SWNE		22.80	P	GLEN, TED & AVA ZURCHER	344
1	S	3	W	7	SWNE	2.30		S	GLEN W. ZURCHER	ORIGINAL MAP 366
1	S	3	W	7	SENE		.50	P	GLEN, TED & AVA ZURCHER	344
1	S	3	W	7	SENE	40.00		S	GLEN W. ZURCHER	ORIGINAL MAP 366
1	S	3	W	7	NENW		.60	S	ROBERT EPLER	76
1	S	3	W	7	NENW		3.60	P	GLEN, TED & AVA ZURCHER	344
1	S	3	W	7	NENW		14.90	S	GLEN, TED & AVA ZURCHER	344

ORIGINAL ACRES = 17,500.00
NEW ACRES = 17,179.98

T	C	R	C.	S	Q/Q	ACRES	ACRE2	P.S.	NAME	COMMENT
1	S	3	W	7	NWNW		22.60	S	ROBERT EPLER	76
1	S	3	W	7	SWNW		17.30	S	ROBERT EPLER	76
1	S	3	W	7	SWNW		17.50	P	ROBERT EPLER	76
1	S	3	W	7	SENW		28.60	S	GLEN, TED & AVA ZURCHER	344
1	S	3	W	7	NESW		1.00	P	GLEN, TED & AVA ZURCHER	344
1	S	3	W	7	NESW		19.50	S	GLEN, TED & AVA ZURCHER	344
1	S	3	W	7	NWSW		9.70	P	ROBERT EPLER	76
1	S	3	W	7	SWSW		.90	P	DELBERT VANAKEN	106
1	S	3	W	7	SWSW		21.30	S	DELBERT VANAKEN	106
1	S	3	W	7	SESW		.10	P	GLEN, TED & AVA ZURCHER	344
1	S	3	W	7	SESW		33.40	S	DELBERT VANAKEN	106
1	S	3	W	7	NESE		1.00	S	GLEN, TED & AVA ZURCHER	344
1	S	3	W	7	NESE		8.30	P	GLEN, TED & AVA ZURCHER	344
1	S	3	W	7	NESE	1.30		S	FRED L. HOVDA	ORIGINAL MAP 367
1	S	3	W	7	NESE	23.60		S	GLEN W. ZURCHER	ORIGINAL MAP 366
1	S	3	W	7	NWSE		36.40	S	GLEN, TED & AVA ZURCHER	344
1	S	3	W	7	SWSE		2.40	S	DELBERT VANAKEN	106
1	S	3	W	7	SWSE		23.90	S	GLEN, TED & AVA ZURCHER	344
1	S	3	W	7	SWSE	.10		P	ROBERT R COOK	ORIGINAL MAP 365
1	S	3	W	7	SESE		6.40	S	GLEN, TED & AVA ZURCHER	344
1	S	3	W	7	SESE		9.90	P	GLEN, TED & AVA ZURCHER	344
1	S	3	W	7	SESE	7.90		P	ROBERT R COOK	ORIGINAL MAP365
1	S	3	W	8	NENE		4.40	P	JOHN TERHORST	181
1	S	3	W	8	NENE		25.20	S	JOHN TERHORST	181
1	S	3	W	8	NWNE		5.80	P	JOHN TERHORST	181
1	S	3	W	8	NWNE		18.70	S	JOHN TERHORST	181
1	S	3	W	8	SWNE		1.80	S	JOHN TERHORST	181
1	S	3	W	8	SWNE		2.93	S	GEORGE PRUITT	70
1	S	3	W	8	SWNE	24.00		S	GEORGE E. PRUITT	ORIGINAL MAP 369
1	S	3	W	8	SENE		1.20	P	JOHN TERHORST	181
1	S	3	W	8	SENE		1.60	S	JOHN TERHORST	181
1	S	3	W	8	SENE		10.80	S	LOYAL LEFORE	291
1	S	3	W	8	SENE	4.80		S	HAROLD & FRANCES DUNCALF	ORIGINAL MAP431
1	S	3	W	8	NENW		.80	P	JOHN TERHORST	181
1	S	3	W	8	NENW		1.90	S	JOHN TERHORST	181
1	S	3	W	8	NWNW		1.70	P	GLEN, TED & AVA ZURCHER	344
1	S	3	W	8	NWNW	25.40		S	GLEN W. ZURCHER	ORIGINAL MAP 366
1	S	3	W	8	SWNW	33.80		S	GLEN W. ZURCHER	ORIGINAL MAP 366
1	S	3	W	8	SENW		1.55	S	GEORGE PRUITT	70
1	S	3	W	8	NWSW	9.90		S	FRED L. HOVDA	ORIGINAL MAP 367
1	S	3	W	8	NWSW	15.20		S	GLEN W. ZURCHER	ORIGINAL MAP 366
1	S	3	W	8	SWSW	1.10		P	FRED L. HOVDA	ORIGINAL MAP 367
1	S	3	W	8	SWSW	1.80		S	FRED L. HOVDA	ORIGINAL MAP 367
1	S	3	W	8	SWSW	3.50		P	ROBERT R COOK	ORIGINAL MAP 365
1	S	3	W	8	NESE		1.00	S	LOYAL LEFORE	291
1	S	3	W	8	NESE		1.70	P	LOYAL LEFORE	291
1	S	3	W	8	NESE		3.50	P	ROBERT DUNCALF	310
1	S	3	W	8	NESE	.70		S	HAROLD & FRANCES DUNCALF	ORIGINAL MAP 431
1	S	3	W	8	NWSE		3.65	S	GEORGE PRUITT	70
1	S	3	W	8	NWSE	6.00		S	GEORGE E. PRUITT	ORIGINAL MAP 369
1	S	3	W	8	SESE		2.80	P	ROBERT DUNCALF	310
1	S	3	W	9	NENE		15.94	P	WES BEHRMAN	68

ORIGINAL ACRES = 17,500.00
NEW ACRES = 17,179.98

T C	R C.	S	Q/Q	ACRES	ACRE2	P.S.	NAME	COMMENT
1 S	3 W	9	NENE		16.10	S	HOWARD VANDYKE	118
1 S	3 W	9	NWNE		1.60	S	LLOY-DENE FARMS	147
1 S	3 W	9	NWNE		5.00	S	JOHN & LILLIAN ELSBERRY	U-5
1 S	3 W	9	NWNE		11.80	S	GREG PETERS	108
1 S	3 W	9	NWNE		13.50	S	HOWARD VANDYKE	118
1 S	3 W	9	NWNE	5.00		S	JOHN AND LILLIAN ELSBERRY	ORIGINAL MAP 376
1 S	3 W	9	SWNE		13.60	S	HOWARD VANDYKE	118
1 S	3 W	9	SWNE		14.70	S	GREG PETERS	108
1 S	3 W	9	SWNE	.20		S	HOWARD VANDYKE	ORIGINAL MAP 375
1 S	3 W	9	SWNE	4.40		S	LLOYD G. DUYCK	ORIGINAL MAP 372
1 S	3 W	9	SENE		2.00	P	HOWARD VANDYKE	118
1 S	3 W	9	SENE		3.20	S	HOWARD VANDYKE	118
1 S	3 W	9	SENE		3.34	P	KRAHMER AND SONS	69
1 S	3 W	9	SENE		6.70	P	WES BEHRMAN	68
1 S	3 W	9	SENE	.60		S	CALVIN E. KRAHMER	ORIGINAL MAP 374
1 S	3 W	9	SENE	.90		P	CALVIN E. KRAHMER	ORIGINAL MAP 374
1 S	3 W	9	SENE	19.70		S	HOWARD VANDYKE	ORIGINAL MAP 375
1 S	3 W	9	NENW		23.50	S	LLOY-DENE FARMS	147
1 S	3 W	9	NENW	14.60		S	LLOYD G. DUYCK	ORIGINAL MAP 372
1 S	3 W	9	NWNW		12.30	S	JOHN TERHORST	181
1 S	3 W	9	NWNW		13.70	S	LLOY-DENE FARMS	147
1 S	3 W	9	SWNW		.80	P	JOHN TERHORST	181
1 S	3 W	9	SWNW		.90	S	JOHN TERHORST	181
1 S	3 W	9	SWNW	11.30		S	GAIL F. HERING	ORIGINAL MAP 370
1 S	3 W	9	SWNW	18.20		S	HAROLD & FRANCES DUNCALF	ORIGINAL MAP431
1 S	3 W	9	SENW		3.50	S	LLOY-DENE FARMS	147
1 S	3 W	9	SENW	1.40		P	LLOYD G. DUYCK	ORIGINAL MAP 372
1 S	3 W	9	SENW	15.50		S	GAIL F. HERING	ORIGINAL MAP 370
1 S	3 W	9	SENW	23.10		S	LLOYD G. DUYCK	ORIGINAL MAP 372
1 S	3 W	9	NESW		14.60	S	GAIL F. HERING	U-9
1 S	3 W	9	NESW	.50		P	LLOYD G. DUYCK	ORIGINAL MAP 372
1 S	3 W	9	NESW	18.30		S	LLOYD G. DUYCK	ORIGINAL MAP372
1 S	3 W	9	NESW	19.80		S	GAIL F. HERING	ORIGINAL MAP 370
1 S	3 W	9	NWSW		6.80	P	ROBERT DUNCALF	310
1 S	3 W	9	NWSW		7.10	S	GAIL F. HERING	U-9
1 S	3 W	9	NWSW	1.30		S	HAROLD & FRANCES DUNCALF	ORIGINAL MAP431
1 S	3 W	9	NWSW	9.10		S	GAIL F. HERING	ORIGINAL MAP 370
1 S	3 W	9	SWSW		.60	P	GAIL F. HERING	U-9
1 S	3 W	9	SWSW		6.10	S	GAIL F. HERING	U-9
1 S	3 W	9	SWSW	6.70		S	GAIL F. HERING	ORIGINAL MAP 370
1 S	3 W	9	SWSW	9.30		S	GEORGE H. GOFF	ORIGINAL MAP 371
1 S	3 W	9	SESW		9.90	S	GAIL F. HERING	U-9
1 S	3 W	9	SESW	7.20		S	GEORGE H. GOFF	ORIGINAL MAP 371
1 S	3 W	9	SESW	8.10		S	LLOYD G. DUYCK	ORIGINAL MAP 372
1 S	3 W	9	SESW	13.00		S	GAIL F. HERING	ORIGINAL MAP 370
1 S	3 W	9	NESE		.80	P	HOWARD VANDYKE	118
1 S	3 W	9	NESE	9.60		S	HOWARD VANDYKE	ORIGINAL MAP 375
1 S	3 W	9	NESE	23.50		S	CALVIN E. KRAHMER	ORIGINAL MAP 374
1 S	3 W	9	NWSE		.50	P	HOWARD VANDYKE	118
1 S	3 W	9	NWSE		4.70	S	GREG PETERS	108
1 S	3 W	9	NWSE		13.80	S	HOWARD VANDYKE	118
1 S	3 W	9	NWSE	.50		S	HOWARD VANDYKE	ORIGINAL MAP 375

ORIGINAL ACRES = 17,500.00
NEW ACRES = 17,179.98

T	C	R	C.	S	Q/Q	ACRES	ACRE2	P.S.	NAME	COMMENT
1	S	3	W	9	NWSE	18.50		S	LLOYD G. DUYCK	ORIGINAL MAP 372
1	S	3	W	9	SWSE		.10	P	HOWARD VANDYKE	118
1	S	3	W	9	SWSE		3.80	S	HOWARD VANDYKE	118
1	S	3	W	9	SWSE	1.90		P	MRS. SARAH DINSDALE	ORIGINAL MAP 373
1	S	3	W	9	SWSE	5.10		S	LLOYD G. DUYCK	ORIGINAL MAP372
1	S	3	W	9	SWSE	6.00		P	LLOYD G. DUYCK	ORIGINAL MAP372
1	S	3	W	9	SWSE	16.40		S	MRS. SARAH DINSDALE	ORIGINAL MAP 373
1	S	3	W	9	SESE		.10	P	HOWARD VANDYKE	118
1	S	3	W	9	SESE		7.00	S	HOWARD VANDYKE	118
1	S	3	W	9	SESE	2.20		P	MRS. SARAH DINSDALE	ORIGINAL MAP 373
1	S	3	W	9	SESE	4.60		S	CALVIN E. KRAHMER	ORIGINAL MAP 374
1	S	3	W	9	SESE	14.80		S	MRS. SARAH DINSDALE	ORIGINAL MAP 373
1	S	3	W	10	NENE	7.50		S	MARTIN SCHOLZ	ORIGINAL MAP 379
1	S	3	W	10	NWNE		1.50	S	MARTIN SCHOLZ	253
1	S	3	W	10	NWNE	39.10		S	MARTIN SCHOLZ	ORIGINAL MAP 379
1	S	3	W	10	SWNE		5.40	P	MARTIN SCHOLZ	253
1	S	3	W	10	SWNE		21.00	S	MARTIN SCHOLZ	253
1	S	3	W	10	SWNE	1.00		P	BARTON H. KAMNA	ORIGINAL MAP 380
1	S	3	W	10	SWNE	7.20		S	MARTIN SCHOLZ	ORIGINAL MAP 379
1	S	3	W	10	SENE	.10		P	BARTON H. KAMNA	ORIGINAL MAP 380
1	S	3	W	10	SENE	4.70		S	D.B. SPEER & SON NURSERY	ORIGINAL MAP 377
1	S	3	W	10	NENW		1.50	P	MARTIN SCHOLZ	253
1	S	3	W	10	NENW		1.50	P	WES BEHRMAN	68
1	S	3	W	10	NENW		2.02	S	WES BEHRMAN	68
1	S	3	W	10	NENW		16.50	S	MARTIN SCHOLZ	253
1	S	3	W	10	NENW	19.20		S	MARTIN SCHOLZ	ORIGINAL MAP 379
1	S	3	W	10	NWNW		1.70	P	MARTIN SCHOLZ	253
1	S	3	W	10	NWNW		1.70	S	MARTIN SCHOLZ	253
1	S	3	W	10	NWNW		8.60	S	WES BEHRMAN	68
1	S	3	W	10	NWNW		22.31	P	WES BEHRMAN	68
1	S	3	W	10	NWNW	5.60		S	MARTIN SCHOLZ	ORIGINAL MAP 379
1	S	3	W	10	SWNW		1.30	S	MARTIN SCHOLZ	253
1	S	3	W	10	SWNW		2.00	P	MARTIN SCHOLZ	253
1	S	3	W	10	SWNW		6.24	P	KRAHMER AND SONS	69
1	S	3	W	10	SWNW		12.70	P	WES BEHRMAN	68
1	S	3	W	10	SWNW	.60		S	CALVIN E. KRAHMER	ORIGINAL MAP 374
1	S	3	W	10	SWNW	2.00		P	CALVIN E. KRAHMER	ORIGINAL MAP 374
1	S	3	W	10	SWNW	12.60		S	MARTIN SCHOLZ	ORIGINAL MAP 379
1	S	3	W	10	SENW		31.00	S	MARTIN SCHOLZ	253
1	S	3	W	10	SENW	9.50		S	MARTIN SCHOLZ	ORIGINAL MAP 379
1	S	3	W	10	NESW		7.70	S	MARTIN SCHOLZ	253
1	S	3	W	10	NESW	2.00		S	CALVIN E. KRAHMER	ORIGINAL MAP 374
1	S	3	W	10	NESW	7.20		P	CALVIN E. KRAHMER	ORIGINAL MAP 374
1	S	3	W	10	NESW	17.60		P	BARTON H. KAMNA	ORIGINAL MAP 380
1	S	3	W	10	NWSW		.50	S	MARTIN SCHOLZ	253
1	S	3	W	10	NWSW	.60		P	CALVIN E. KRAHMER	ORIGINAL MAP 374
1	S	3	W	10	NWSW	2.90		S	MARTIN SCHOLZ	ORIGINAL MAP 379
1	S	3	W	10	NWSW	3.60		P	BARTON H. KAMNA	ORIGINAL MAP380
1	S	3	W	10	NWSW	29.60		S	CALVIN E. KRAHMER	ORIGINAL MAP 374
1	S	3	W	10	SWSW		2.10	S	LLOY-DENE FARMS	148
1	S	3	W	10	SWSW		5.00	P	CHARLES COLEGRAVE	271
1	S	3	W	10	SWSW	5.30		S	MRS. SARAH DINSDALE	ORIGINAL MAP 373

ORIGINAL ACRES = 17,500.00
NEW ACRES = 17,179.98

T	C	R	C.	S	Q/Q	ACRES	ACRE2	P.S.	NAME	COMMENT
1	S	3	W	10	SWSW	5.60		P	BARTON H. KAMNA	ORIGINAL MAP 380
1	S	3	W	10	SWSW	6.80		S	LLOYD G. DUYCK	ORIGINAL MAP 426
1	S	3	W	10	SWSW	10.50		S	CALVIN E. KRAHMER	ORIGINAL MAP 374
1	S	3	W	10	SESW		4.40	S	LLOY-DENE FARMS	148
1	S	3	W	10	SESW	17.40		S	LLOYD G. DUYCK	ORIGINAL MAP 426
1	S	3	W	10	SESW	18.20		P	BARTON H. KAMNA	ORIGINAL MAP 380
1	S	3	W	10	NESE		1.50	P	SPEER & SONS	246
1	S	3	W	10	NESE		3.60	S	SPEER & SONS	246
1	S	3	W	10	NESE	3.00		S	D.B. SPEER & SON NURSERY	ORIGINAL MAP 377
1	S	3	W	10	NESE	7.90		P	BARTON H. KAMNA	ORIGINAL MAP 380
1	S	3	W	10	NWSE		1.00	S	MARTIN SCHOLZ	253
1	S	3	W	10	NWSE	37.70		P	BARTON H. KAMNA	ORIGINAL MAP 380
1	S	3	W	10	SWSE		.70	S	LLOY-DENE FARMS	148
1	S	3	W	10	SWSE	4.30		P	BARTON H. KAMNA	ORIGINAL MAP 380
1	S	3	W	10	SWSE	5.80		S	LLOYD G. DUYCK	ORIGINAL MAP426
1	S	3	W	10	SWSE	18.00		S	GEORGE E. JANSEN	ORIGINAL MAP 381
1	S	3	W	10	SESE		.10	P	SPEER & SONS	246
1	S	3	W	10	SESE	24.50		S	GEORGE E. JANSEN	ORIGINAL MAP 381
1	S	3	W	11	NWNE		36.50	P	HAP OSLUND	263
1	S	3	W	11	SWNE		31.30	P	HAP OSLUND	263
1	S	3	W	11	SWNE	8.30		P	HAROLD N. KUMMER	ORIGINAL MAP 382
1	S	3	W	11	NENW		8.10	P	HAP OSLUND	263
1	S	3	W	11	NENW	25.30		S	DANIEL E. & MARGARET HERING	ORIGINAL MAP 378
1	S	3	W	11	NWNW		19.20	S	SPEER & SONS	246
1	S	3	W	11	NWNW	5.60		S	D.B. SPEER & SON NURSERY	ORIGINAL MAP 377
1	S	3	W	11	NWNW	6.00		S	DANIEL E. & MARGARET HERING	ORIGINAL MAP 378
1	S	3	W	11	SWNW		2.50	S	SPEER & SONS	246
1	S	3	W	11	SWNW	3.20		S	DANIEL E. & MARGARET HERING	ORIGINAL MAP 378
1	S	3	W	11	SWNW	30.90		S	D.B. SPEER & SON NURSERY	ORIGINAL MAP 377
1	S	3	W	11	SENW		2.50	S	SPEER & SONS	246
1	S	3	W	11	SENW		6.80	P	HAP OSLUND	263
1	S	3	W	11	SENW		13.30	P	SPEER & SONS	246
1	S	3	W	11	SENW	1.50		S	D.B. SPEER & SON NURSERY	ORIGINAL MAP377
1	S	3	W	11	SENW	1.80		P	HAROLD N. KUMMER	ORIGINAL MAP 382
1	S	3	W	11	SENW	11.70		S	DANIEL E. & MARGARET HERING	ORIGINAL MAP 378
1	S	3	W	11	NESW		5.90	P	JUANETA KUMMER	229
1	S	3	W	11	NESW		6.40	S	SPEER & SONS	246
1	S	3	W	11	NESW		24.80	P	SPEER & SONS	246
1	S	3	W	11	NESW	2.50		P	HAROLD N. KUMMER	ORIGINAL MAP382
1	S	3	W	11	NWSW		.30	P	SPEER & SONS	246
1	S	3	W	11	NWSW		35.70	S	SPEER & SONS	246
1	S	3	W	11	NWSW	3.80		S	D.B. SPEER & SON NURSERY	ORIGINAL MAP 377
1	S	3	W	11	SWSW		.10	P	SPEER & SONS	246
1	S	3	W	11	SWSW		1.70	P	JUANETA KUMMER	229
1	S	3	W	11	SWSW		2.10	S	SPEER & SONS	246
1	S	3	W	11	SWSW	20.90		S	GEORGE E. JANSEN	ORIGINAL MAP 381
1	S	3	W	11	SESW		.40	S	SPEER & SONS	246
1	S	3	W	11	SESW		1.60	P	SPEER & SONS	246
1	S	3	W	11	SESW		11.80	P	JUANETA KUMMER	229
1	S	3	W	11	SESW	11.10		S	GEORGE E. JANSEN	ORIGINAL MAP 381
1	S	3	W	11	NESE		.60	P	JUANETA KUMMER	229
1	S	3	W	11	NESE		18.10	P	DANIEL F. HERING	228

ORIGINAL ACRES = 17,500.00
NEW ACRES = 17,179.98

T	C	R	C.	S	Q/Q	ACRES	ACRE2	P.S.	NAME	COMMENT
1	S	3	W	11	NWSE		7.00	P	JUANETA KUMMER	229
1	S	3	W	11	NWSE	24.80		P	HAROLD N. KUMMER	ORIGINAL MAP 382
1	S	3	W	11	SWSE		2.20	P	DANIEL F. HERING	228
1	S	3	W	11	SWSE		5.40	P	JUANETA KUMMER	229
1	S	3	W	11	SWSE	.90		S	GEORGE E. JANSEN	ORIGINAL MAP 381
1	S	3	W	11	SWSE	1.40		P	HAROLD N. KUMMER	ORIGINAL MAP 382
1	S	3	W	11	SESE		40.00	P	DANIEL F. HERING	228
1	S	3	W	12	NENE		1.00	S	MAXINE ERDMAN	173
1	S	3	W	12	NWNE		11.90	S	MAXINE ERDMAN	173
1	S	3	W	12	SWNE		12.30	S	MAXINE ERDMAN	173
1	S	3	W	12	SWNE		15.20	S	GEORGE ROSE	168
1	S	3	W	12	SENE	1.10		S	CARL A. PIERSON	ORIGINAL MAP 385
1	S	3	W	12	NENW		2.50	P	MAXINE ERDMAN	173
1	S	3	W	12	NENW		8.40	S	MAXINE ERDMAN	173
1	S	3	W	12	NENW	.80		S	WALTER ERDMAN	ORIGINAL MAP 384
1	S	3	W	12	NWNW	14.50		S	WALTER ERDMAN	ORIGINAL MAP 384
1	S	3	W	12	SWNW		2.20	S	GEORGE ROSE	168
1	S	3	W	12	SWNW	8.90		S	WALTER ERDMAN	ORIGINAL MAP 384
1	S	3	W	12	SWNW	25.00		S	GEORGE ROSE	ORIGINAL MAP 368
1	S	3	W	12	SENW		.20	P	WALTER LEPSCHAT	172
1	S	3	W	12	SENW		11.40	S	MAXINE ERDMAN	173
1	S	3	W	12	SENW		21.90	S	GEORGE ROSE	168
1	S	3	W	12	SENW	.80		S	WALTER ERDMAN	ORIGINAL MAP 384
1	S	3	W	12	NESW		25.40	P	DANIEL F. HERING	228
1	S	3	W	12	NWSW		25.60	P	DANIEL F. HERING	228
1	S	3	W	12	NESE	1.60		S	CARL A. PIERSON	ORIGINAL MAP 385
1	S	3	W	12	NWSE		2.40	S	GEORGE ROSE	168
1	S	3	W	12	SESE		.50	P	FOREST HILLS FARMS	82
1	S	3	W	12	SESE		7.00	S	FOREST HILLS FARMS	82
1	S	3	W	12	SESE	25.00		S	DONALD C. JESSE	ORIGINAL MAP 399
1	S	3	W	13	NENW	31.40		P	DONALD C. JESSE	ORIGINAL MAP 430
1	S	3	W	13	SWNW		11.40	P	VINCE DOBBINS	346
1	S	3	W	13	SENW		8.30	P	VINCE DOBBINS	346
1	S	3	W	13	SENW	18.60		P	DONALD C. JESSE	ORIGINAL MAP 430
1	S	3	W	13	NESW		30.50	P	VINCE DOBBINS	346
1	S	3	W	13	NWSW		4.00	P	VINCE DOBBINS	346
1	S	3	W	13	SWSW		40.00	P	VINCE DOBBINS	346
1	S	3	W	13	SESW		31.00	P	VINCE DOBBINS	346
1	S	3	W	14	NENE		5.90	P	DANIEL F. HERING	228
1	S	3	W	14	NENE		6.60	S	JERRY TANKERSLEY	71
1	S	3	W	14	NENE	7.50		S	JOHN R. BOWLBY	ORIGINAL MAP 488
1	S	3	W	14	NWNE		3.50	P	DANIEL F. HERING	228
1	S	3	W	14	NWNE		29.60	S	FRED BOWLBY	
1	S	3	W	14	NWNE	12.40		S	JOHN R. BOWLBY	ORIGINAL MAP 488
1	S	3	W	14	NWNE	17.50		S	FRED H. & JOHN R. BOWLBY	ORIGINAL MAP 383
1	S	3	W	14	SWNE		26.20	S	FRED BOWLBY	
1	S	3	W	14	SWNE	11.40		S	JOHN R. BOWLBY	ORIGINAL MAP 488
1	S	3	W	14	SWNE	17.50		S	FRED H. & JOHN R. BOWLBY	ORIGINAL MAP 383
1	S	3	W	14	SENE		.50	P	FRED BOWLBY	
1	S	3	W	14	SENE		1.50	P	VINCE DOBBINS	346
1	S	3	W	14	SENE		16.40	S	JERRY TANKERSLEY	71
1	S	3	W	14	SENE		24.60	S	FRED BOWLBY	

ORIGINAL ACRES = 17,500.00
NEW ACRES = 17,179.98

T	C	R	C.	S	Q/Q	ACRES	ACRE2	P.S.	NAME	COMMENT
1	S	3	W	14	SENE	8.70		S	JOHN R. BOWLBY	ORIGINAL MAP 488
1	S	3	W	14	NENW		.50	P	RICHARD SCHOELER	73
1	S	3	W	14	NENW		.90	P	FRED BOWLBY	
1	S	3	W	14	NENW		33.30	S	CYRIL KAHALE	72
1	S	3	W	14	NENW		37.90	S	FRED BOWLBY	
1	S	3	W	14	NENW	2.20		S	FRED H. & JOHN R. BOWLBY	ORIGINAL MAP 383
1	S	3	W	14	NWNW		38.50	P	RICHARD SCHOELER	73
1	S	3	W	14	SWNW		37.40	P	RICHARD SCHOELER	73
1	S	3	W	14	SENW		.40	P	RICHARD SCHOELER	73
1	S	3	W	14	SENW		1.50	P	FRED BOWLBY	
1	S	3	W	14	SENW		34.50	S	CYRIL KAHALE	72
1	S	3	W	14	SENW		37.50	S	FRED BOWLBY	
1	S	3	W	14	SENW	2.80		S	FRED H. & JOHN R. BOWLBY	ORIGINAL MAP 383
1	S	3	W	14	NESW		36.10	P	RICHARD MOELLER	25
1	S	3	W	14	NWSW		38.25	P	RICHARD MOELLER	25
1	S	3	W	14	SWSW		27.90	P	FOREST HILLS FARMS	81
1	S	3	W	14	SWSW	12.20		P	RUSSELL & WESLEY BEHRMAN	ORIGINAL MAP 429
1	S	3	W	14	SESW	29.00		P	RUSSELL & WESLEY BEHRMAN	ORIGINAL MAP 429
1	S	3	W	14	NESE		5.20	P	VINCE DOBBINS	346
1	S	3	W	14	NESE		7.33	P	MELBA GILBERT	12
1	S	3	W	14	NWSE		.33	P	MELBA GILBERT	12
1	S	3	W	14	SWSE		4.24	P	MELBA GILBERT	12
1	S	3	W	14	SWSE	1.30		P	RUSSELL & WESLEY BEHRMAN	ORIGINAL MAP 429
1	S	3	W	14	SESE		5.20	P	VINCE DOBBINS	346
1	S	3	W	14	SESE		14.10	P	MELBA GILBERT	12
1	S	3	W	14	SESE	9.60		P	RUSSELL & WESLEY BEHRMAN	ORIGINAL MAP 429
1	S	3	W	15	NENE	27.10		S	DAVID ROCKY GOODELL	ORIGINAL MAP 428
1	S	3	W	15	NWNE		20.00	P	LLOY-DENE FARMS	148
1	S	3	W	15	NWNE	17.60		S	DAVID ROCKY GOODELL	ORIGINAL MAP 428
1	S	3	W	15	SENE		19.55	P	RICHARD MOELLER	25
1	S	3	W	15	SENE	13.80		S	DAVID ROCKY GOODELL	ORIGINAL MAP 428
1	S	3	W	15	NENW		.70	P	LLOY-DENE FARMS	148
1	S	3	W	15	NENW	39.70		S	LLOYD G. DUYCK	ORIGINAL MAP426
1	S	3	W	15	NWNW		.20	P	LLOY-DENE FARMS	148
1	S	3	W	15	NWNW		3.98	P	ST PETERS LUTHERAN CHURCH	205
1	S	3	W	15	NWNW	6.80		S	LLOYD G. DUYCK	ORIGINAL MAP 426
1	S	3	W	15	SWNW		1.20	P	LLOY-DENE FARMS	148
1	S	3	W	15	SWNW		11.30	P	L.W. HARRIS	231
1	S	3	W	15	SWNW	5.50		S	LLOYD G. DUYCK	ORIGINAL MAP 426
1	S	3	W	15	SENW		4.00	P	LLOY-DENE FARMS	148
1	S	3	W	15	SENW		19.10	P	L.W. HARRIS	231
1	S	3	W	15	SENW	10.80		S	LLOYD G. DUYCK	ORIGINAL MAP 426
1	S	3	W	15	NESW	37.70		S	FOREST HILLS GOLF COURSE	ORIGINAL MAP 427
1	S	3	W	15	NWSW	24.00		S	FOREST HILLS GOLF COURSE	ORIGINAL MAP 427
1	S	3	W	15	SWSW	24.80		S	FOREST HILLS GOLF COURSE	ORIGINAL MAP 427
1	S	3	W	15	SESW	39.30		S	FOREST HILLS GOLF COURSE	ORIGINAL MAP 427
1	S	3	W	15	NESE		39.09	P	RICHARD MOELLER	25
1	S	3	W	15	NWSE		1.76	P	RICHARD MOELLER	25
1	S	3	W	15	NWSE	36.10		S	DAVID ROCKY GOODELL	ORIGINAL MAP 428
1	S	3	W	15	SWSE		39.40	P	FOREST HILLS FARMS	81
1	S	3	W	15	SESE		40.00	P	FOREST HILLS FARMS	81
1	S	3	W	16	NENE	34.80		S	MRS. SARAH DINSDALE	ORIGINAL MAP 373

ORIGINAL ACRES = 17,500.00
NEW ACRES = 17,179.98

T	C	R	C.	S	Q/Q	ACRES	ACRE2	P.S.	NAME	COMMENT
1	S	3	W	16	NWNE	19.60		S	MRS. SARAH DINSDALE	ORIGINAL MAP 373
1	S	3	W	16	SWNE		.70	P	FOREST HILLS FARM	87
1	S	3	W	16	SWNE		11.90	S	FOREST HILLS FARM	87
1	S	3	W	16	SWNE	16.90		S	DON C. JESSE & JAMES R. FURBY	ORIGINAL MAP 425
1	S	3	W	16	SENE		14.10	S	FOREST HILLS FARM	87
1	S	3	W	16	SENE	15.40		S	DON C. JESSE & JAMES R. FURBY	ORIGINAL MAP 425
1	S	3	W	16	NENW		1.20	P	RICHARD VAN DYKE	74
1	S	3	W	16	NENW		6.00	S	JOHN JACKSON	305
1	S	3	W	16	NENW	19.00		S	GEORGE H. GOFF	ORIGINAL MAP 371
1	S	3	W	16	NWNW		3.60	P	RICHARD VAN DYKE	74
1	S	3	W	16	NWNW	12.70		S	GEORGE H. GOFF	ORIGINAL MAP 371
1	S	3	W	16	SWNW		37.10	P	HARNEY LORENZ	86
1	S	3	W	16	SENW		4.70	P	FOREST HILLS FARM	87
1	S	3	W	16	SENW	32.10		S	DON C. JESSE & JAMES R. FURBY	ORIGINAL MAP 425
1	S	3	W	16	NESW		35.90	P	FOREST HILLS FARM	87
1	S	3	W	16	NESW	4.40		S	DON C. JESSE & JAMES R. FURBY	ORIGINAL MAP 425
1	S	3	W	16	NWSW		10.50	P	JERRY LYNCH	84
1	S	3	W	16	NWSW		10.90	P	TED SCHLAPFER	85
1	S	3	W	16	SWSW		15.10	P	FOREST HILLS FARM	87
1	S	3	W	16	SWSW		18.30	P	E. CRAIG	83
1	S	3	W	16	SESW	14.00		S	DON C. JESSE & JAMES R. FURBY	ORIGINAL MAP 425
1	S	3	W	16	NESE		36.40	P	FOREST HILLS FARM	87
1	S	3	W	16	NWSE		39.10	P	FOREST HILLS FARM	87
1	S	3	W	16	SWSE		15.20	P	FOREST HILLS FARM	87
1	S	3	W	16	SWSE	17.20		S	DON C. JESSE & JAMES R. FURBY	ORIGINAL MAP 425
1	S	3	W	17	SENE		18.00	S	FOREST HILLS FARMS	80
1	S	3	W	17	SENE	17.50		S	DONALD C. JESSE	ORIGINAL MAP 424
1	S	3	W	17	NENW	6.40		P	BENJAMIN R. LEMIRE	ORIGINAL MAP 434
1	S	3	W	17	NWNW	1.30		P	BENJAMIN R. LEMIRE	ORIGINAL MAP 434
1	S	3	W	17	NWNW	2.40		P	ROBERT R COOK	ORIGINAL MAP 365
1	S	3	W	17	NESE		4.40	P	FOREST HILLS FARMS	80
1	S	3	W	17	NESE	10.20		S	DONALD C. JESSE	ORIGINAL MAP 424
1	S	3	W	17	NWSE		11.80	P	FOREST HILLS FARMS	80
1	S	3	W	17	NWSE	7.30		S	DONALD C. JESSE	ORIGINAL MAP 424
1	S	3	W	18	NENE	.10		S	PAUL C. KLUG	ORIGINAL MAP 435
1	S	3	W	18	NENE	16.30		P	ROBERT R COOK	ORIGINAL MAP 365
1	S	3	W	18	NWNE		1.10	S	DELBERT VANAKEN	106
1	S	3	W	18	NWNE		9.10	S	MORRIS HABERMAN	162
1	S	3	W	18	NWNE	2.00		S	PAUL C. KLUG	ORIGINAL MAP 435
1	S	3	W	18	NWNE	10.50		P	ROBERT R COOK	ORIGINAL MAP 365
1	S	3	W	18	SWNE		15.90	S	MORRIS HABERMAN	162
1	S	3	W	18	SWNE	8.50		S	PAUL C. KLUG	ORIGINAL MAP435
1	S	3	W	18	SWNE	9.70		S	MORRIS C. HABERMAN	ORIGINAL MAP 364
1	S	3	W	18	SENE	25.00		S	PAUL C. KLUG	ORIGINAL MAP 435
1	S	3	W	18	NENW		1.10	P	MORRIS HABERMAN	162
1	S	3	W	18	NENW		4.80	S	DELBERT VANAKEN	106
1	S	3	W	18	NENW		8.40	S	MORRIS HABERMAN	162
1	S	3	W	18	NENW	9.80		S	LOVEJOY CENTER INC	ORIGINAL MAP 486
1	S	3	W	18	NWNW		1.00	P	DELBERT VANAKEN	106
1	S	3	W	18	NWNW		5.60	S	DELBERT VANAKEN	106
1	S	3	W	18	NWNW	4.40		P	EUGENE M. VAN DYKE	ORIGINAL MAP 363
1	S	3	W	18	NWNW	12.90		S	LOVEJOY CENTER INC	ORIGINAL MAP 486

ORIGINAL ACRES = 17,500.00
NEW ACRES = 17,179.98

T	C	R	C.	S	Q/Q	ACRES	ACRE2	P.S.	NAME	COMMENT
1	S	3	W	18	SWNW	.80		P	EUGENE M. VAN DYKE	ORIGINAL MAP 363
1	S	3	W	18	SWNW	33.20		S	LOVEJOY CENTER INC	ORIGINAL MAP 486
1	S	3	W	18	SENW		9.10	S	MORRIS HABERMAN	162
1	S	3	W	18	SENW	.60		S	MORRIS C. HABERMAN	ORIGINAL MAP 364
1	S	3	W	18	SENW	27.50		S	LOVEJOY CENTER INC	ORIGINAL MAP 486
1	S	3	W	18	NESW	.10		S	MORRIS C. HABERMAN	ORIGINAL MAP 364
1	S	3	W	18	NESW	35.00		S	LOVEJOY CENTER INC	ORIGINAL MAP 486
1	S	3	W	18	NWSW	40.30		S	LOVEJOY CENTER INC	ORIGINAL MAP 486
1	S	3	W	18	SWSW	2.00		S	EDWIN H. SCHOOLCRAFT	ORIGINAL MAP 436
1	S	3	W	18	SWSW	22.60		S	LOVEJOY CENTER INC	ORIGINAL MAP 486
1	S	3	W	18	SESW	11.90		S	LOVEJOY CENTER INC	ORIGINAL MAP 486
1	S	3	W	18	NESE	7.00		S	PAUL C. KLUG	ORIGINAL MAP 435
1	S	3	W	18	NWSE		4.20	P	MORRIS HABERMAN	162
1	S	3	W	18	NWSE	1.80		S	PAUL C. KLUG	ORIGINAL MAP 435
1	S	3	W	18	NWSE	7.20		S	LOVEJOY CENTER INC	ORIGINAL MAP 486
1	S	3	W	18	NWSE	14.60		S	MORRIS C. HABERMAN	ORIGINAL MAP 364
1	S	3	W	18	SWSE	6.50		S	LOVEJOY CENTER INC	ORIGINAL MAP 486
1	S	3	W	19	NWNW	6.60		S	EDWIN H. SCHOOLCRAFT	ORIGINAL MAP 436
1	S	3	W	19	SWSW	2.20		S	J.T. VAN DYKE	ORIGINAL MAP359
1	S	3	W	21	NENE		7.40	S	OREGON GARDEN PRODUCTS	348
1	S	3	W	21	NENE	21.60		S	GLEN WALTERS NURSERY	ORIGINAL MAP 433
1	S	3	W	21	NWNE		1.50	S	OREGON GARDEN PRODUCTS	348
1	S	3	W	21	NWNE	37.20		S	GLEN WALTERS NURSERY	ORIGINAL MAP 433
1	S	3	W	21	SWNE		16.80	S	OREGON GARDEN PRODUCTS	348
1	S	3	W	21	SWNE	12.20		S	GLEN WALTERS NURSERY	ORIGINAL MAP 433
1	S	3	W	21	SENE		20.40	S	OREGON GARDEN PRODUCTS	348
1	S	3	W	21	SENE	13.50		S	GLEN WALTERS NURSERY	ORIGINAL MAP 433
1	S	3	W	21	NENW		1.50	S	GLEN WALTERS NURSERY	REVISION (193)
1	S	3	W	21	NENW		12.30	S	OREGON GARDEN PRODUCTS	348
1	S	3	W	21	NENW	22.20		S	GLEN WALTERS NURSERY	ORIGINAL MAP 433
1	S	3	W	21	NWNW		38.80	S	OREGON GARDEN PRODUCTS	348
1	S	3	W	21	SWNW		20.00	P	OREGON GARDEN PRODUCTS	348
1	S	3	W	21	SWNW		20.00	S	OREGON GARDEN PRODUCTS	348
1	S	3	W	21	SENW		5.94	S	GLEN WALTERS NURSERY	REVISION (193)
1	S	3	W	21	SENW		18.90	S	OREGON GARDEN PRODUCTS	348
1	S	3	W	21	SENW	16.60		S	GLEN WALTERS NURSERY	ORIGINAL MAP 433
1	S	3	W	21	NESE	19.20		S	WILLIAM F. UNGER	ORIGINAL MAP 432
1	S	3	W	21	NWSE		11.80	S	UNGER FARMS, INC.	135
1	S	3	W	21	NWSE	18.00		S	WILLIAM F. UNGER	ORIGINAL MAP 432
1	S	3	W	21	SWSE	11.80		S	WILLIAM F. UNGER	ORIGINAL MAP 432
1	S	3	W	22	NENE		39.00	P	FOREST HILLS FARMS	81
1	S	3	W	22	NWNE		36.00	P	FOREST HILLS FARMS	81
1	S	3	W	22	SENE		2.70	P	FOREST HILLS FARMS	81
1	S	3	W	22	NWNW		38.40	P	UNGER ENTERPRISES	136
1	S	3	W	22	SWNW		33.50	P	UNGER ENTERPRISES	136
1	S	3	W	22	NESW		6.50	P	GLENROY SPANGLER	215
1	S	3	W	22	NWSW		13.50	P	MARGARET BENNET	214
1	S	3	W	22	NWSW		20.70	P	GLENROY SPANGLER	215
1	S	3	W	23	NENE		6.00	P	VINCE DOBBINS	346
1	S	3	W	23	NENE	34.10		P	RUSSELL & WESLEY BEHRMAN	ORIGINAL MAP 429
1	S	3	W	23	NWNE	37.10		P	RUSSELL & WESLEY BEHRMAN	ORIGINAL MAP 429
1	S	3	W	23	SWNE		32.07	P	WES & RUSS BEHRMAN	11

ORIGINAL ACRES = 17,500.00
NEW ACRES = 17,179.98

T C	R C.	S	Q/Q	ACRES	ACRE2	P.S.	NAME	COMMENT
1 S	3 W	23	SWNE	4.60		P	RUSSELL & WESLEY BEHRMAN	ORIGINAL MAP 429
1 S	3 W	23	SENE		4.60	P	VINCE DOBBINS	346
1 S	3 W	23	SENE		17.54	P	WES & RUSS BEHRMAN	11
1 S	3 W	23	SENE	12.10		P	RUSSELL & WESLEY BEHRMAN	ORIGINAL MAP 429
1 S	3 W	23	NENW	38.70		P	RUSSELL & WESLEY BEHRMAN	ORIGINAL MAP 429
1 S	3 W	23	NWNW		28.40	P	FOREST HILLS FARMS	81
1 S	3 W	23	NWNW	12.40		P	RUSSELL & WESLEY BEHRMAN	ORIGINAL MAP 429
1 S	3 W	23	SWNW		3.80	P	FOREST HILLS FARMS	81
1 S	3 W	23	SWNW	1.30		P	RUSSELL & WESLEY BEHRMAN	ORIGINAL MAP 429
1 S	3 W	23	SENW		3.49	P	WES & RUSS BEHRMAN	11
1 S	3 W	23	SENW	3.40		P	RUSSELL & WESLEY BEHRMAN	ORIGINAL MAP 429
1 S	3 W	24	NENW		31.00	S	VINCE DOBBINS	346
1 S	3 W	24	NWNW		38.50	P	VINCE DOBBINS	346
1 S	3 W	24	SWNW		27.20	P	VINCE DOBBINS	346
1 S	3 W	24	SENW		2.10	P	VINCE DOBBINS	346
1 S	3 W	24	SENW		17.80	S	VINCE DOBBINS	346
1 S	3 W	24	NESW		1.60	S	DENNIS WHITE	298
1 S	3 W	24	SESW		5.70	S	DENNIS WHITE	298
1 S	3 W	24	NWSE		1.20	S	DENNIS WHITE	298
1 S	3 W	24	SWSE		9.40	S	DENNIS WHITE	298
1 S	3 W	28	NENE		26.30	S	MARIE WATTS % MARVIN DECKER	292
1 S	3 W	30	NENW		6.10	P	JOHN AGUIRRE	672
1 S	3 W	30	NWNW	6.20		S	J.T. VAN DYKE	ORIGINAL MAP 359
1 S	3 W	30	SWNW		5.00	S	JOHN AGUIRRE	254
1 S	3 W	30	SWNW		23.70	P	JOHN AGUIRRE	254
1 S	3 W	30	NESW		2.80	P	IVAN HEIN	300
1 S	3 W	30	NESW		4.05	P	TALON BUCHHOLZ	329
1 S	3 W	30	NESW		7.00	S	IVAN HEIN	300
1 S	3 W	30	NESW	7.30		P	JOE R. COX	ORIGINAL MAP 358
1 S	3 W	30	NWSW	32.40		S	D.P. COX & G.K. BROOKS	ORIGINAL MAP 357
1 S	3 W	30	SWSW		18.50	S	JAMES FISHER	75
1 S	3 W	30	SESW		5.60	S	JAMES FISHER	75
1 S	3 W	30	SESW		9.80	P	TALON BUCHHOLZ	329
1 S	3 W	30	SESW	4.70		P	JOE R. COX	ORIGINAL MAP 358
1 S	3 W	30	NESE	7.60		S	D.P. COX & G.K. BROOKS	ORIGINAL MAP 357
1 S	3 W	30	NWSE		3.20	P	IVAN HEIN	300
1 S	4 W	1	SWNE		9.10	S	ROBERT EPLER	77
1 S	4 W	1	SWNE	16.50		S	ROBERT EPLER	ORIGINAL MAP 469
1 S	4 W	1	SENE		.40	S	ROBERT EPLER	77
1 S	4 W	1	SENE	3.80		S	ROBERT EPLER	ORIGINAL MAP 469
1 S	4 W	1	NENW	2.70		P	GLENROY SPANGLER	ORIGINAL MAP 466
1 S	4 W	1	NWNW		.10	P	OREGON GARDEN PRODUCTS	347
1 S	4 W	1	NWNW		9.70	S	OREGON GARDEN PRODUCTS	347
1 S	4 W	1	NWNW	11.60		S	MYRON L SHEELAR	ORIGINAL MAP 474
1 S	4 W	1	SWNW		.60	P	OREGON GARDEN PRODUCTS	347
1 S	4 W	1	SWNW		32.50	S	OREGON GARDEN PRODUCTS	347
1 S	4 W	1	SWNW	7.30		S	MYRON L SHEELAR	ORIGINAL MAP 474
1 S	4 W	1	SENW	1.70		S	ROBERT EPLER	ORIGINAL MAP 469
1 S	4 W	1	SENW	29.80		P	GLENROY SPANGLER	ORIGINAL MAP 466
1 S	4 W	1	NESW	2.70		S	ROBERT EPLER	ORIGINAL MAP 469
1 S	4 W	1	NESW	37.40		P	GLENROY SPANGLER	ORIGINAL MAP 466
1 S	4 W	1	NWSW		1.40	P	DONALD GASSMAN	288

ORIGINAL ACRES = 17,500.00
NEW ACRES = 17,179.98

T	C	R	C.	S	Q/Q	ACRES	ACRE2	P.S.	NAME	COMMENT
1	S	4	W	1	NWSW		3.60	P	OREGON GARDEN PRODUCTS	347
1	S	4	W	1	NWSW		33.00	S	OREGON GARDEN PRODUCTS	347
1	S	4	W	1	NWSW	.50		P	ROBERT KINES	ORIGINAL MAP464
1	S	4	W	1	SWSW		.40	P	OREGON GARDEN PRODUCTS	347
1	S	4	W	1	SWSW		.40	S	OREGON GARDEN PRODUCTS	347
1	S	4	W	1	SWSW		3.80	P	DONALD GASSMAN	288
1	S	4	W	1	SWSW	4.10		P	THOMAS STOREY	ORIGINAL MAP 465
1	S	4	W	1	SWSW	8.20		P	ROBERT KINES	ORIGINAL MAP 464
1	S	4	W	1	SESW		4.40	P	MRS. LESTER STOREY	U-11
1	S	4	W	1	SESW	1.20		S	ROBERT EPLER	ORIGINAL MAP 469
1	S	4	W	1	SESW	3.00		P	DONALD R. WOODSON	ORIGINAL MAP 467
1	S	4	W	1	SESW	4.40		P	MRS. LESTER STOREY	ORIGINAL MAP 468
1	S	4	W	1	SESW	4.70		P	THOMAS STOREY	ORIGINAL MAP 465
1	S	4	W	1	SESW	19.40		P	GLENROY SPANGLER	ORIGINAL MAP 466
1	S	4	W	1	NESE	29.50		S	ROBERT EPLER	ORIGINAL MAP 469
1	S	4	W	1	NWSE	40.00		S	ROBERT EPLER	ORIGINAL MAP 469
1	S	4	W	1	SWSE	1.50		P	GLENROY SPANGLER	ORIGINAL MAP 466
1	S	4	W	1	SWSE	4.53		P	JOHN D. SLEETH	ORIGINAL MAP 470
1	S	4	W	1	SWSE	27.90		S	ROBERT EPLER	ORIGINAL MAP 469
1	S	4	W	1	SESE	29.80		S	ROBERT EPLER	ORIGINAL MAP 469
1	S	4	W	2	NENE	35.30		S	MYRON L SHEELAR	ORIGINAL MAP 474
1	S	4	W	2	NWNE	5.20		S	MYRON L SHEELAR	ORIGINAL MAP 474
1	S	4	W	2	NWNE	29.70		S	RITCHEY BROS FARM, INC.	ORIGINAL MAP 445
1	S	4	W	2	SWNE		4.30	P	MYRON SHEELAR EST.	198
1	S	4	W	2	SWNE		23.50	S	OREGON GARDEN PRODUCTS	347
1	S	4	W	2	SWNE	3.20		S	MYRON L SHEELAR	ORIGINAL MAP 474
1	S	4	W	2	SWNE	4.60		S	RITCHEY BROS FARM, INC.	ORIGINAL MAP 445
1	S	4	W	2	SENE		.40	P	MYRON SHEELAR EST.	198
1	S	4	W	2	SENE		4.30	S	OREGON GARDEN PRODUCTS	347
1	S	4	W	2	SENE	27.40		S	MYRON L SHEELAR	ORIGINAL MAP 474
1	S	4	W	2	NENW	39.00		S	RITCHEY BROS FARM, INC.	ORIGINAL MAP 445
1	S	4	W	2	NWNW	18.50		S	RITCHEY BROS FARM, INC.	ORIGINAL MAP 445
1	S	4	W	2	NWNW	21.00		P	DONALD H. SCOTT	ORIGINAL MAP 448
1	S	4	W	2	SWNW		3.70	P	WILLIAM SEFLER	158
1	S	4	W	2	SWNW	.30		P	DONALD H. SCOTT	ORIGINAL MAP 448
1	S	4	W	2	SWNW	4.70		P	R. CURTIS RITCHEY	ORIGINAL MAP 667
1	S	4	W	2	SWNW	8.40		P	W.J. CRAIGG	ORIGINAL MAP 477
1	S	4	W	2	SWNW	17.60		S	RITCHEY BROS FARM, INC.	ORIGINAL MAP 445
1	S	4	W	2	SENW	40.00		S	RITCHEY BROS FARM, INC.	ORIGINAL MAP 445
1	S	4	W	2	NESW		24.60	S	OREGON GARDEN PRODUCTS	347
1	S	4	W	2	NESW	10.60		S	RITCHEY BROS FARM, INC.	ORIGINAL MAP 445
1	S	4	W	2	NWSW		1.90	S	OREGON GARDEN PRODUCTS	347
1	S	4	W	2	NWSW	9.90		S	JAMES E. ALEXANDER	ORIGINAL MAP475
1	S	4	W	2	NWSW	12.00		P	ANTHONY A GIESBERS	ORIGINAL MAP 446
1	S	4	W	2	NWSW	15.20		P	W.J. CRAIGG	ORIGINAL MAP 477
1	S	4	W	2	SWSW		3.00	P	OREGON GARDEN PRODUCTS	347
1	S	4	W	2	SWSW		18.60	S	OREGON GARDEN PRODUCTS	347
1	S	4	W	2	SWSW	15.10		S	JAMES E. ALEXANDER	ORIGINAL MAP475
1	S	4	W	2	SESW		1.90	P	OREGON GARDEN PRODUCTS	347
1	S	4	W	2	SESW		23.40	S	OREGON GARDEN PRODUCTS	347
1	S	4	W	2	NESE		.40	P	DONALD GASSMAN	288
1	S	4	W	2	NESE		.50	P	OREGON GARDEN PRODUCTS	347

ORIGINAL ACRES = 17,500.00
NEW ACRES = 17,179.98

T	C	R	C.	S	Q/Q	ACRES	ACRE2	P.S.	NAME	COMMENT
1	S	4	W	2	NESE		1.10	P	MYRON SHEELAR EST.	198
1	S	4	W	2	NESE		12.30	S	OREGON GARDEN PRODUCTS	347
1	S	4	W	2	NWSE		1.10	P	OREGON GARDEN PRODUCTS	347
1	S	4	W	2	NWSE		3.20	P	MYRON SHEELAR EST.	198
1	S	4	W	2	NWSE		23.70	S	OREGON GARDEN PRODUCTS	347
1	S	4	W	2	SWSE		.80	P	OREGON GARDEN PRODUCTS	347
1	S	4	W	2	SWSE		36.80	S	OREGON GARDEN PRODUCTS	347
1	S	4	W	2	SESE		.80	P	DONALD GASSMAN	288
1	S	4	W	2	SESE		4.40	P	OREGON GARDEN PRODUCTS	347
1	S	4	W	2	SESE		34.30	S	OREGON GARDEN PRODUCTS	347
1	S	4	W	3	NENE		1.00	S	FARM CREDIT SERVICES	257
1	S	4	W	3	NENE		2.20	P	KARL VOSS	159
1	S	4	W	3	NENE		6.40	P	FARM CREDIT SERVICES	257
1	S	4	W	3	NENE	28.70		P	DONALD H. SCOTT	ORIGINAL MAP 448
1	S	4	W	3	NWNE		29.30	P	KARL VOSS	159
1	S	4	W	3	SWNE		1.30	P	KARL VOSS	159
1	S	4	W	3	SWNE	2.90		P	ERVIN A. WORMINGTON	ORIGINAL MAP 478
1	S	4	W	3	SENE		1.80	P	FARM CREDIT SERVICES	257
1	S	4	W	3	SENE	.90		P	DONALD H. SCOTT	ORIGINAL MAP 448
1	S	4	W	3	SENE	3.60		P	ERVIN A. WORMINGTON	ORIGINAL MAP 478
1	S	4	W	3	SENE	5.30		P	R. CURTIS RITCHEY	ORIGINAL MAP667
1	S	4	W	3	SENE	6.10		P	W.J. CRAIGG	ORIGINAL MAP 477
1	S	4	W	3	SENE	14.50		P	WALLACE M. HALL	ORIGINAL MAP 447
1	S	4	W	3	NESE	2.40		P	ERVIN A. WORMINGTON	ORIGINAL MAP 478
1	S	4	W	3	NESE	14.90		P	W.J. CRAIGG	ORIGINAL MAP 477
1	S	4	W	3	NWSE	2.90		P	ERVIN A. WORMINGTON	ORIGINAL MAP 478
1	S	4	W	3	SWSE	2.30		P	OSCAR H. DEDRICKSON	ORIGINAL MAP 476
1	S	4	W	3	SESE		8.10	S	OREGON GARDEN PRODUCTS	347
1	S	4	W	3	SESE	10.10		P	OSCAR H. DEDRICKSON	ORIGINAL MAP 476
1	S	4	W	10	NENE		5.40	S	OREGON GARDEN PRODUCTS	347
1	S	4	W	10	NENE		9.20	P	OREGON GARDEN PRODUCTS	347
1	S	4	W	10	NENE	2.30		P	OSCAR H. DEDRICKSON	ORIGINAL MAP 476
1	S	4	W	10	NENE	3.10		P	DONAL H. ZUMWALT	ORIGINAL MAP 458
1	S	4	W	10	NWNE	11.70		P	OSCAR H. DEDRICKSON	ORIGINAL MAP 476
1	S	4	W	10	SWNE		7.20	P	MICHAEL ANDERSON	304
1	S	4	W	10	SENE		9.50	P	MICHAEL ANDERSON	304
1	S	4	W	10	SENE	12.20		P	DONAL H. ZUMWALT	ORIGINAL MAP 458
1	S	4	W	10	NESE	28.80		P	ROBERT POLANSKY	ORIGINAL MAP 459
1	S	4	W	10	NWSE		.40	P	MICHAEL ANDERSON	304
1	S	4	W	10	SESE	21.00		P	ROBERT TILSON	ORIGINAL MAP 461
1	S	4	W	11	NENE		.10	P	OREGON GARDEN PRODUCTS	347
1	S	4	W	11	NENE		3.40	S	OREGON GARDEN PRODUCTS	347
1	S	4	W	11	NENE		7.20	P	PAUL THOMAS UNGER	333
1	S	4	W	11	NENE		8.85	P	EDWARD R. HOLMAN	186
1	S	4	W	11	NENE		9.86	P	J. R. POLLOCK	187
1	S	4	W	11	NENE	9.10		P	ROBERT & MARY JEAN MORRISON	ORIGINAL MAP 444
1	S	4	W	11	NWNE		3.00	S	OREGON GARDEN PRODUCTS	347
1	S	4	W	11	NWNE		8.50	P	PAUL THOMAS UNGER	333
1	S	4	W	11	NWNE		11.90	P	FRANK KEMPEN	145
1	S	4	W	11	SWNE		1.40	P	PAUL THOMAS UNGER	333
1	S	4	W	11	SWNE		1.97	P	FRED & SHIRLEY STANLELY	209
1	S	4	W	11	SWNE		4.60	P	FRANK KEMPEN	145

ORIGINAL ACRES = 17,500.00
NEW ACRES = 17,179.98

T	C	R	C.	S	Q/Q	ACRES	ACRE2	P.S.	NAME	COMMENT
1	S	4	W	11	SWNE	9.00		P	R.E. EPLER & N.G. SCHWARZ	ORIGINAL MAP455
1	S	4	W	11	SWNE	21.80		P	MURIEL M. ARTHUR	ORIGINAL MAP 456
1	S	4	W	11	SENE		.90	P	PAUL THOMAS UNGER	333
1	S	4	W	11	SENE		1.00	P	EDWARD R. HOLMAN	186
1	S	4	W	11	SENE	2.40		S	JANE ACHSAH GRAHAM	ORIGINAL MAP 440
1	S	4	W	11	SENE	8.00		P	ROBERT & MARY JEAN MORRISON	ORIGINAL MAP 444
1	S	4	W	11	SENE	27.00		P	R.E. EPLER & N.G. SCHWARZ	ORIGINAL MAP 455
1	S	4	W	11	NENW		2.50	P	FRANK KEMPEN	145
1	S	4	W	11	NENW		12.50	P	OREGON GARDEN PRODUCTS	347
1	S	4	W	11	NENW	4.20		P	DONAL H. ZUMWALT	ORIGINAL MAP 458
1	S	4	W	11	NWNW		1.10	S	OREGON GARDEN PRODUCTS	347
1	S	4	W	11	NWNW		31.00	P	OREGON GARDEN PRODUCTS	347
1	S	4	W	11	NWNW	3.50		P	DONAL H. ZUMWALT	ORIGINAL MAP 458
1	S	4	W	11	NWNW	4.80		P	ROBERT L. SNIDER	ORIGINAL MAP460
1	S	4	W	11	SWNW	7.20		P	ROBERT POLANSKY	ORIGINAL MAP 459
1	S	4	W	11	SWNW	13.70		P	DONAL H. ZUMWALT	ORIGINAL MAP 458
1	S	4	W	11	SWNW	17.60		P	ROBERT L. SNIDER	ORIGINAL MAP 460
1	S	4	W	11	SENW		2.70	P	FRANK KEMPEN	145
1	S	4	W	11	SENW		8.00	P	RICHARD PLUMLEE	U-7
1	S	4	W	11	SENW	1.10		P	ROBERT POLANSKY	ORIGINAL MAP 459
1	S	4	W	11	SENW	6.50		P	MURIEL M. ARTHUR	ORIGINAL MAP 456
1	S	4	W	11	SENW	8.00		P	GEORGE PLUMLEE	ORIGINAL MAP 457
1	S	4	W	11	SENW	15.10		P	DONAL H. ZUMWALT	ORIGINAL MAP 458
1	S	4	W	11	NESW	10.90		P	ROBERT POLANSKY	ORIGINAL MAP 459
1	S	4	W	11	NESW	20.50		S	JANE ACHSAH GRAHAM	ORIGINAL MAP 440
1	S	4	W	11	NWSW	31.20		P	ROBERT POLANSKY	ORIGINAL MAP 459
1	S	4	W	11	SWSW	6.30		P	ROBERT TILSON	ORIGINAL MAP 461
1	S	4	W	11	NESE	39.70		S	JANE ACHSAH GRAHAM	ORIGINAL MAP440
1	S	4	W	11	NWSE	36.10		S	JANE ACHSAH GRAHAM	ORIGINAL MAP 440
1	S	4	W	11	SWSE	4.80		S	JANE ACHSAH GRAHAM	ORIGINAL MAP 440
1	S	4	W	11	SESE	23.50		S	JANE ACHSAH GRAHAM	ORIGINAL MAP 440
1	S	4	W	12	NENE		9.20	S	ROBERT EPLER	76
1	S	4	W	12	NENE	5.70		S	ROBERT EPLER	ORIGINAL MAP 469
1	S	4	W	12	NENE	13.40		S	ROBERT E. EPLER	ORIGINAL MAP 442
1	S	4	W	12	NWNE	5.70		P	HAROLD MCFALLS	ORIGINAL MAP 473
1	S	4	W	12	NWNE	24.30		S	ROBERT E. EPLER	ORIGINAL MAP 442
1	S	4	W	12	SWNE	.20		P	GEORGE E. WARREN	ORIGINAL MAP 453
1	S	4	W	12	SWNE	.70		P	H.T. POWERS	ORIGINAL MAP 487
1	S	4	W	12	SWNE	36.60		S	ROBERT E. EPLER	ORIGINAL MAP 442
1	S	4	W	12	SENE		3.10	P	ROBERT EPLER	76
1	S	4	W	12	SENE		11.90	S	ROBERT EPLER	76
1	S	4	W	12	SENE	.30		S	ROBERT E. EPLER	ORIGINAL MAP 442
1	S	4	W	12	NENW	.10		P	THOMAS STOREY	ORIGINAL MAP 465
1	S	4	W	12	NENW	.20		P	MRS. LESTER STOREY	ORIGINAL MAP468
1	S	4	W	12	NENW	.90		P	GEORGE D. ROSS	ORIGINAL MAP 463
1	S	4	W	12	NENW	2.50		P	CLARENCE COMBES	ORIGINAL MAP 439
1	S	4	W	12	NENW	3.40		P	NORMAN & RAEDENE SPIDAL	ORIGINAL MAP 472
1	S	4	W	12	NENW	4.90		S	ROBERT E. EPLER	ORIGINAL MAP 442
1	S	4	W	12	NENW	9.00		P	URSULA PHILLIPS	ORIGINAL MAP 471
1	S	4	W	12	NENW	16.40		P	HAROLD MCFALLS	ORIGINAL MAP 473
1	S	4	W	12	NWNW	.50		P	ROBERT KINES	ORIGINAL MAP 464
1	S	4	W	12	NWNW	.70		S	ROBERT E. EPLER	ORIGINAL MAP 442

ORIGINAL ACRES = 17,500.00
NEW ACRES = 17,179.98

T	C	R	C.	S	Q/Q	ACRES	ACRE2	P.S.	NAME	COMMENT
1	S	4	W	12	NWNW	1.50		P	NORMAN & RAEDENE SPIDAL	ORIGINAL MAP 472
1	S	4	W	12	NWNW	3.00		P	GEORGE D. ROSS	ORIGINAL MAP 463
1	S	4	W	12	NWNW	10.70		P	ROBERT & MARY JEAN MORRISON	ORIGINAL MAP 444
1	S	4	W	12	NWNW	11.10		P	CLARENCE COMBES	ORIGINAL MAP 439
1	S	4	W	12	SWNW		1.90	P	JOHN & MARCELLA ONEIDA	U-5
1	S	4	W	12	SWNW	1.40		P	BURL MARSHALL	ORIGINAL MAP 462
1	S	4	W	12	SWNW	1.90		P	JOHN & MARCELLA ONEIDA	ORIGINAL MAP 454
1	S	4	W	12	SWNW	5.50		S	ROBERT E. EPLER	ORIGINAL MAP 442
1	S	4	W	12	SWNW	6.00		P	WILFRED L. ETAL MARSHALL	ORIGINAL MAP 443
1	S	4	W	12	SWNW	7.60		S	JANE ACHSAH GRAHAM	ORIGINAL MAP 440
1	S	4	W	12	SWNW	12.50		P	ROBERT & MARY JEAN MORRISON	ORIGINAL MAP 444
1	S	4	W	12	SENW	4.50		P	BURL MARSHALL	ORIGINAL MAP 462
1	S	4	W	12	SENW	34.20		S	ROBERT E. EPLER	ORIGINAL MAP 442
1	S	4	W	12	NESW		1.40	P	JOHN A. COCHRAN	331
1	S	4	W	12	NESW	.20		S	JANE ACHSAH GRAHAM	ORIGINAL MAP 440
1	S	4	W	12	NESW	1.60		P	GERRY BOAG	ORIGINAL MAP 666
1	S	4	W	12	NESW	6.00		S	ROGER G. RITCHEY	ORIGINAL MAP 441
1	S	4	W	12	NESW	12.00		S	ROBERT E. EPLER	ORIGINAL MAP 442
1	S	4	W	12	NWSW	.90		S	ROBERT E. EPLER	ORIGINAL MAP 442
1	S	4	W	12	NWSW	38.00		S	JANE ACHSAH GRAHAM	ORIGINAL MAP 440
1	S	4	W	12	SWSW	2.70		P	CLARENCE COMBES	ORIGINAL MAP 439
1	S	4	W	12	SWSW	35.90		S	JANE ACHSAH GRAHAM	ORIGINAL MAP 440
1	S	4	W	12	SESW		.30	P	HENRY SHUMAKER	330
1	S	4	W	12	SESW		.52	P	ROBERT DAVIS	262
1	S	4	W	12	SESW		.90	P	DAVID CHESTER	261
1	S	4	W	12	SESW		2.60	P	JOHN A. COCHRAN	331
1	S	4	W	12	SESW	2.90		P	CLARENCE COMBES	ORIGINAL MAP 439
1	S	4	W	12	SESW	2.90		P	GERRY BOAG	ORIGINAL MAP 666
1	S	4	W	12	SESW	3.50		P	R. CURTIS RITCHEY	ORIGINAL MAP 452
1	S	4	W	12	SESW	3.90		S	JANE ACHSAH GRAHAM	ORIGINAL MAP 440
1	S	4	W	12	SESW	9.80		P	B.G. COOPER	ORIGINAL MAP 451
1	S	4	W	12	NESE		9.80	P	ROBERT EPLER	76
1	S	4	W	12	NWSE		.16	P	DAVID CHESTER	261
1	S	4	W	12	NWSE	1.00		S	ROBERT E. EPLER	ORIGINAL MAP 442
1	S	4	W	12	NWSE	3.00		P	H.T. POWERS	ORIGINAL MAP 487
1	S	4	W	12	NWSE	21.30		P	GEORGE E. WARREN	ORIGINAL MAP 453
1	S	4	W	12	SWSE		3.70	P	HENRY SHUMAKER	330
1	S	4	W	12	SWSE		3.98	P	DAVID CHESTER	261
1	S	4	W	12	SWSE		4.52	P	ROBERT DAVIS	262
1	S	4	W	12	SWSE	.20		P	GEORGE E. WARREN	ORIGINAL MAP453
1	S	4	W	12	SESE		5.10	S	DELBERT VANAKEN	106
1	S	4	W	13	NENE		8.80	S	DELBERT VANAKEN	106
1	S	4	W	13	NENE	6.60		P	EUGENE M. VAN DYKE	ORIGINAL MAP 363
1	S	4	W	13	NENE	10.70		P	MRS. CASEY E. NUTSCH	ORIGINAL MAP 362
1	S	4	W	13	NWNE	1.10		P	GEORGE KEENE	ORIGINAL MAP 361
1	S	4	W	13	NWNE	3.30		P	MRS. CASEY E. NUTSCH	ORIGINAL MAP 362
1	S	4	W	13	SWNE	4.10		P	MRS. CASEY E. NUTSCH	ORIGINAL MAP 362
1	S	4	W	13	SWNE	14.30		P	GEORGE KEENE	ORIGINAL MAP 361
1	S	4	W	13	SENE	1.10		P	EUGENE M. VAN DYKE	ORIGINAL MAP 363
1	S	4	W	13	SENE	7.30		P	MRS. CASEY E. NUTSCH	ORIGINAL MAP 362
1	S	4	W	13	SENE	10.40		S	EDWIN H. SCHOOLCRAFT	ORIGINAL MAP 436
1	S	4	W	13	SENE	14.70		S	LOVEJOY CENTER INC	ORIGINAL MAP 486

ORIGINAL ACRES = 17,500.00
NEW ACRES = 17,179.98

T C	R C.	S	Q/Q	ACRES	ACRE2	P.S.	NAME	COMMENT
1 S	4 W	13	NENW	15.80		P	LEO G. GRAHAM	ORIGINAL MAP 438
1 S	4 W	13	NWNW	.10		S	JANE ACHSAH GRAHAM	ORIGINAL MAP 440
1 S	4 W	13	NWNW	10.70		P	LEO G. GRAHAM	ORIGINAL MAP 438
1 S	4 W	13	SWNW	.70		P	EDWIN A REYNOLDS	ORIGINAL MAP 661
1 S	4 W	13	SWNW	20.10		P	LEO G. GRAHAM	ORIGINAL MAP 438
1 S	4 W	13	SENW	1.80		S	JOE L. BRIDGES	ORIGINAL MAP 437
1 S	4 W	13	SENW	6.70		P	LEO G. GRAHAM	ORIGINAL MAP 438
1 S	4 W	13	NESW	3.20		P	SETH R. & LAURA F. CAMPBELL	ORIGINAL MAP 660
1 S	4 W	13	NESW	19.90		S	JOE L. BRIDGES	ORIGINAL MAP 437
1 S	4 W	13	NWSW	2.80		P	SETH R. & LAURA F. CAMPBELL	ORIGINAL MAP 660
1 S	4 W	13	NWSW	3.00		P	EDWIN A REYNOLDS	ORIGINAL MAP 661
1 S	4 W	13	NWSW	12.90		P	LEO G. GRAHAM	ORIGINAL MAP 438
1 S	4 W	13	SWSW		1.00	P	CHRIS TURNEY	258
1 S	4 W	13	SWSW		2.90	S	CHRIS TURNEY	258
1 S	4 W	13	SWSW	.10		P	LEONARD E. WOOTEN	ORIGINAL MAP 481
1 S	4 W	13	SWSW	1.10		S	ALFORD C. HUTCHINSON	ORIGINAL MAP 360
1 S	4 W	13	SESW	3.10		S	JOE L. BRIDGES	ORIGINAL MAP 437
1 S	4 W	13	SESW	11.00		S	ALFORD C. HUTCHINSON	ORIGINAL MAP 360
1 S	4 W	13	NESE	3.30		P	GEORGE KEENE	ORIGINAL MAP 361
1 S	4 W	13	NESE	25.00		S	LOVEJOY CENTER INC	ORIGINAL MAP 486
1 S	4 W	13	NWSE		1.70	S	HOWARD POWELL	321
1 S	4 W	13	NWSE		5.90	P	HOWARD POWELL	321
1 S	4 W	13	NWSE	1.40		S	JOE L. BRIDGES	ORIGINAL MAP 437
1 S	4 W	13	NWSE	5.10		P	GEORGE KEENE	ORIGINAL MAP 361
1 S	4 W	13	SWSE	22.80		S	ALFORD C. HUTCHINSON	ORIGINAL MAP 360
1 S	4 W	13	SESE	8.10		S	LOVEJOY CENTER INC	ORIGINAL MAP 486
1 S	4 W	14	NENE	2.20		P	LEO G. GRAHAM	ORIGINAL MAP 438
1 S	4 W	14	NENE	9.90		S	JANE ACHSAH GRAHAM	ORIGINAL MAP 440
1 S	4 W	14	NWNE	1.20		S	JANE ACHSAH GRAHAM	ORIGINAL MAP 440
1 S	4 W	14	SWNE		4.60	P	VERN PICKETT	220
1 S	4 W	14	SENE		2.10	P	VERN PICKETT	220
1 S	4 W	14	SENE		2.40	P	RONALD THELIN	337
1 S	4 W	14	SENE	11.60		P	LEO G. GRAHAM	ORIGINAL MAP 438
1 S	4 W	14	NESE		2.60	P	RONALD THELIN	337
1 S	4 W	14	NESE		8.70	P	VERN PICKETT	220
1 S	4 W	14	NESE	.40		P	LEO G. GRAHAM	ORIGINAL MAP 438
1 S	4 W	14	NWSE		1.60	P	VERN PICKETT	220
1 S	4 W	14	SWSE		.50	S	RON KURTH	230
1 S	4 W	14	SWSE		.60	P	RON KURTH	230
1 S	4 W	14	SESE		.20	P	CHRIS TURNEY	258
1 S	4 W	14	SESE		.60	P	ROBERT BEYELER	259
1 S	4 W	14	SESE		1.30	S	ROBERT BEYELER	259
1 S	4 W	14	SESE		2.60	S	CHRIS TURNEY	258
1 S	4 W	14	SESE		2.80	S	RON KURTH	230
1 S	4 W	14	SESE		3.10	P	RON KURTH	230
1 S	4 W	14	SESE	.10		P	LEONARD E. WOOTEN	ORIGINAL MAP 481
1 S	4 W	14	SESE	2.30		P	ARNO HEINO	ORIGINAL MAP 480
1 S	4 W	19	NENE	25.10		S	LOUIS HILLECKE & SONS	ORIGINAL MAP 659
1 S	4 W	19	NWNE	6.70		S	LOUIS HILLECKE & SONS	ORIGINAL MAP 659
1 S	4 W	19	SWNE	23.50		S	LOUIS HILLECKE & SONS	ORIGINAL MAP 659
1 S	4 W	19	SENE	40.10		S	LOUIS HILLECKE & SONS	ORIGINAL MAP 659
1 S	4 W	19	NESE	11.30		S	LOUIS HILLECKE & SONS	ORIGINAL MAP 659

ORIGINAL ACRES = 17,500.00
NEW ACRES = 17,179.98

T	C	R	C.	S	Q/Q	ACRES	ACRE2	P.S.	NAME	COMMENT
1	S	4	W	19	NWSE	15.50		S	LOUIS HILLECKE & SONS	ORIGINAL MAP 659
1	S	4	W	23	NENE		.10	S	RON KURTH	230
1	S	4	W	23	NENE		.30	P	RON KURTH	230
1	S	4	W	23	NENE	6.70		P	ARNO HEINO	ORIGINAL MAP 480
1	S	4	W	23	NENE	21.70		P	LEONARD E. WOOTEN	ORIGINAL MAP 481
1	S	4	W	23	NWNE		.10	P	RON KURTH	230
1	S	4	W	23	SWNE		1.60	S	ALECK KREVENKO	157
1	S	4	W	23	SWNE		8.10	S	BALLARD NURSERY	248
1	S	4	W	23	SENW		.40	P	BALLARD NURSERY	248
1	S	4	W	23	SENW		1.10	S	BALLARD NURSERY	248
1	S	4	W	23	NESW		2.40	P	ALECK KREVENKO	157
1	S	4	W	23	NESW	1.50		P	RICHARD C. HEISLER	ORIGINAL MAP 485
1	S	4	W	23	NESW	9.20		P	ALECK KREVANKO	ORIGINAL MAP 482
1	S	4	W	23	SWSW	3.70		S	MILDRED H. HEISLER	ORIGINAL MAP 483
1	S	4	W	23	SESW	.10		P	ALECK KREVANKO	ORIGINAL MAP 482
1	S	4	W	23	SESW	3.90		P	RICHARD C. HEISLER	ORIGINAL MAP 485
1	S	4	W	23	SESW	31.60		S	MILDRED H. HEISLER	ORIGINAL MAP 483
1	S	4	W	23	NESE		2.10	P	LARRY WILLIAMS	222
1	S	4	W	23	NESE		6.94	P	A.C. HUTCHINSON	32
1	S	4	W	23	NWSE		8.20	P	ALECK KREVENKO	157
1	S	4	W	23	NWSE		12.80	S	ALECK KREVENKO	157
1	S	4	W	23	NWSE	9.40		P	ALECK KREVANKO	ORIGINAL MAP 482
1	S	4	W	23	SWSE		2.80	P	LARRY WILLIAMS	222
1	S	4	W	23	SWSE		4.60	P	DENNIS JOE FRENCH	106
1	S	4	W	23	SWSE		10.10	P	ALECK KREVENKO	157
1	S	4	W	23	SWSE	1.30		P	ALECK KREVANKO	ORIGINAL MAP 482
1	S	4	W	23	SWSE	3.00		S	MILDRED H. HEISLER	ORIGINAL MAP 483
1	S	4	W	23	SWSE	4.60		P	DENNIS JOE FRENCH	ORIGINAL MAP 484
1	S	4	W	23	SWSE	13.00		P	RICHARD C. HEISLER	ORIGINAL MAP 485
1	S	4	W	23	SESE		7.20	P	LARRY WILLIAMS	222
1	S	4	W	23	SESE		21.86	P	A.C. HUTCHINSON	32
1	S	4	W	24	NWNE	2.00		S	ALFORD C. HUTCHINSON	ORIGINAL MAP 360
1	S	4	W	24	NENW	23.00		S	ALFORD C. HUTCHINSON	ORIGINAL MAP 360
1	S	4	W	24	NWNW	14.50		S	ALFORD C. HUTCHINSON	ORIGINAL MAP 360
1	S	4	W	24	NWNW	16.50		P	LEONARD E. WOOTEN	ORIGINAL MAP 481
1	S	4	W	24	SWNW	30.10		S	ALFORD C. HUTCHINSON	ORIGINAL MAP 360
1	S	4	W	24	SENW	37.70		S	ALFORD C. HUTCHINSON	ORIGINAL MAP 360
1	S	4	W	24	NESW	36.70		S	ALFORD C. HUTCHINSON	ORIGINAL MAP 360
1	S	4	W	24	NWSW	40.80		S	ALFORD C. HUTCHINSON	ORIGINAL MAP 360
1	S	4	W	24	SWSW	40.80		S	ALFORD C. HUTCHINSON	ORIGINAL MAP 360
1	S	4	W	24	SESW	39.50		S	ALFORD C. HUTCHINSON	ORIGINAL MAP 360
1	S	4	W	24	NESE	15.30		S	EDWIN H. SCHOOLCRAFT	ORIGINAL MAP 436
1	S	4	W	24	SWSE	14.20		S	J.T. VAN DYKE	ORIGINAL MAP359
1	S	4	W	24	SESE	20.60		S	J.T. VAN DYKE	ORIGINAL MAP 359
1	S	4	W	25	NENE	15.50		S	J.T. VAN DYKE	ORIGINAL MAP 359
1	S	4	W	25	NWNE	11.30		S	J.T. VAN DYKE	ORIGINAL MAP 359
1	S	4	W	25	SENE		.30	P	JOHN AGUIRRE	254
1	S	4	W	25	NENW		6.30	P	JIM HAYES	101
1	S	4	W	25	NWNW		26.40	P	JIM HAYES	101
1	S	4	W	25	SWNW	21.20		S	ELMER VANDEHEY	ORIGINAL MAP 658
1	S	4	W	25	NWSW	17.20		P	MR. & MRS. HAROLD BATES	ORIGINAL MAP 354
1	S	4	W	25	SWSW	39.80		P	MR. & MRS. HAROLD BATES	ORIGINAL MAP 354

ORIGINAL ACRES = 17,500.00
NEW ACRES = 17,179.98

T	C	R	C.	S	Q/Q	ACRES	ACRE2	P.S.	NAME	COMMENT
1	S	4	W	25	SESW	16.50		P	MR. & MRS. HAROLD BATES	ORIGINAL MAP 354
1	S	4	W	26	NENE		8.50	P	A.C. HUTCHINSON	32
1	S	4	W	26	NENE	9.30		S	DR.A. BRETTAUER	ORIGINAL MAP 356
1	S	4	W	26	NWNE		5.98	P	MERRILL ENTERPRISES	78
1	S	4	W	26	NWNE	10.80		P	RICHARD C. HEISLER	ORIGINAL MAP 485
1	S	4	W	26	SWNE	11.40		S	DR.A. BRETTAUER	ORIGINAL MAP 356
1	S	4	W	26	SENE	.10		P	DR.A. BRETTAUER	ORIGINAL MAP 356
1	S	4	W	26	SENE	8.80		S	ELMER VANDEHEY	ORIGINAL MAP 658
1	S	4	W	26	SENE	24.80		S	DR.A. BRETTAUER	ORIGINAL MAP 356
1	S	4	W	26	NENW		.99	P	MERRILL ENTERPRISES	78
1	S	4	W	26	NENW		2.00	S	MERRILL ENTERPRISES	78
1	S	4	W	26	NENW	9.20		S	DR.A. BRETTAUER	ORIGINAL MAP 356
1	S	4	W	26	NENW	21.60		S	MILDRED H. HEISLER	ORIGINAL MAP 483
1	S	4	W	26	NWNW		.45	S	MERRILL ENTERPRISES	78
1	S	4	W	26	NWNW	.70		S	ALVIN VAN DYKE	ORIGINAL MAP 355
1	S	4	W	26	NWNW	4.90		S	MILDRED H. HEISLER	ORIGINAL MAP 483
1	S	4	W	26	NWNW	9.30		S	DR.A. BRETTAUER	ORIGINAL MAP 356
1	S	4	W	26	SWNW	1.70		S	DR.A. BRETTAUER	ORIGINAL MAP 356
1	S	4	W	26	SWNW	25.20		S	ALVIN VAN DYKE	ORIGINAL MAP 355
1	S	4	W	26	SENW		.04	P	MERRILL ENTERPRISES	78
1	S	4	W	26	SENW	7.50		S	DR.A. BRETTAUER	ORIGINAL MAP 356
1	S	4	W	26	SENW	27.30		S	ALVIN VAN DYKE	ORIGINAL MAP 355
1	S	4	W	26	NESW	12.10		S	ALVIN VAN DYKE	ORIGINAL MAP 355
1	S	4	W	26	NESW	26.90		P	CLARENCE F. & HILDEGARDE M. O'HARA	ORIGINAL MAP 489
1	S	4	W	26	NWSW	4.80		S	ALVIN VAN DYKE	ORIGINAL MAP 355
1	S	4	W	26	NWSW	7.80		P	CLARENCE F. & HILDEGARDE M. O'HARA	ORIGINAL MAP 489
1	S	4	W	26	SWSW	4.00		P	CLARENCE F. & HILDEGARDE M. O'HARA	ORIGINAL MAP 489
1	S	4	W	26	SWSW	5.30		P	MR. & MRS. HAROLD BATES	ORIGINAL MAP 354
1	S	4	W	26	SESW	5.60		P	MR. & MRS. HAROLD BATES	ORIGINAL MAP 354
1	S	4	W	26	SESW	29.30		P	CLARENCE F. & HILDEGARDE M. O'HARA	ORIGINAL MAP 489
1	S	4	W	26	NESE	.10		P	DR.A. BRETTAUER	ORIGINAL MAP 356
1	S	4	W	26	NESE	5.00		P	MR. & MRS. HAROLD BATES	ORIGINAL MAP 354
1	S	4	W	26	NESE	29.00		S	DR.A. BRETTAUER	ORIGINAL MAP 356
1	S	4	W	26	NWSE	.40		P	DR.A. BRETTAUER	ORIGINAL MAP 356
1	S	4	W	26	NWSE	1.50		S	ALVIN VAN DYKE	ORIGINAL MAP 355
1	S	4	W	26	NWSE	9.90		P	CLARENCE F. & HILDEGARDE M. O'HARA	ORIGINAL MAP 489
1	S	4	W	26	NWSE	18.60		S	DR.A. BRETTAUER	ORIGINAL MAP 356
1	S	4	W	26	SWSE	1.50		S	DR.A. BRETTAUER	ORIGINAL MAP 356
1	S	4	W	26	SWSE	2.90		P	MR. & MRS. HAROLD BATES	ORIGINAL MAP 354
1	S	4	W	26	SWSE	6.60		P	CLARENCE F. & HILDEGARDE M. O'HARA	ORIGINAL MAP 489
1	S	4	W	26	SESE	2.50		S	DR.A. BRETTAUER	ORIGINAL MAP 356
1	S	4	W	26	SESE	16.10		P	MR. & MRS. HAROLD BATES	ORIGINAL MAP 354
1	S	4	W	27	SWSW		.20	P	GAIL SHEELAR	210
1	S	4	W	27	SWSW		14.80	P	DORCE & CARY REDWINE	319
1	S	4	W	27	SESE	.60		P	MR. & MRS. HAROLD BATES	ORIGINAL MAP 354
1	S	4	W	28	SESE		1.50	P	GAIL SHEELAR	210
1	S	4	W	28	SESE		5.40	P	DORCE & CARY REDWINE	319
1	S	4	W	33	NENE		16.20	P	GAIL SHEELAR	210
1	S	4	W	33	SWNE		15.70	P	GAIL SHEELAR	174
1	S	4	W	33	SENE		15.40	P	GAIL SHEELAR	210
1	S	4	W	33	SENW		5.60	P	GAIL SHEELAR	174
1	S	4	W	33	NESW		33.10	P	GAIL SHEELAR	174

ORIGINAL ACRES = 17,500.00
NEW ACRES = 17,179.98

T	C	R	C.	S	Q/Q	ACRES	ACRE2	P.S.	NAME	COMMENT
1	S	4	W	33	SESW		8.80	P	GAIL SHEELAR	174
1	S	4	W	33	NESE		8.00	S	JOHN MULHOLLAND	REVISION (MAP 93)
1	S	4	W	33	NESE	17.20		S	CARLTON ROSE NURSERIES	ORIGINAL MAP (349)
1	S	4	W	33	NWSE		25.70	P	GAIL SHEELAR	174
1	S	4	W	33	SWSE		.10	P	GAIL SHEELAR	174
1	S	4	W	33	SESE	1.80		P	CARLTON ROSE NURSERIES	ORIGINAL MAP (349)
1	S	4	W	33	SESE	3.90		S	CARLTON ROSE NURSERIES	ORIGINAL MAP (349)
1	S	4	W	34	NENE	.80		P	LYELL B. & CLAIRE C. GARDNER	ORIGINAL MAP 353
1	S	4	W	34	NENE	1.90		P	MR. & MRS. HAROLD BATES	ORIGINAL MAP 354
1	S	4	W	34	NWNE		13.20	S	JOHN MULHOLLAND	REVISION (MAP 93)
1	S	4	W	34	SWNE		.40	S	LILLIAN BEELER	156
1	S	4	W	34	SWNE		1.20	S	JOHN MULHOLLAND	REVISION (MAP 93)
1	S	4	W	34	SWNE		1.90	P	LILLIAN BEELER	156
1	S	4	W	34	SWNE	.20		P	GEORGE H. & LILLIAN R. BEELER	ORIGINAL MAP 351
1	S	4	W	34	SWNE	3.00		S	GEORGE H. & LILLIAN R. BEELER	ORIGINAL MAP 351
1	S	4	W	34	SWNE	3.60		P	JOHN C. & ROBERT MULHOLLAND	ORIGINAL MAP 350
1	S	4	W	34	SWNE	28.60		S	JOHN C. & ROBERT MULHOLLAND	ORIGINAL MAP 350
1	S	4	W	34	SENE		.90	S	LILLIAN BEELER	156
1	S	4	W	34	SENE		1.80	P	LILLIAN BEELER	156
1	S	4	W	34	SENE	.40		P	JERRY L. WINHAM	ORIGINAL MAP 490
1	S	4	W	34	SENE	1.40		P	LYELL B. & CLAIRE C. GARDNER	ORIGINAL MAP 353
1	S	4	W	34	SENE	3.60		S	LYELL B. & CLAIRE C. GARDNER	ORIGINAL MAP 353
1	S	4	W	34	SENE	15.30		S	GEORGE H. & LILLIAN R. BEELER	ORIGINAL MAP 351
1	S	4	W	34	NENW		13.50	S	JOHN MULHOLLAND	REVISION (MAP 93)
1	S	4	W	34	NENW	9.40		S	JOHN C. & ROBERT MULHOLLAND	ORIGINAL MAP 350
1	S	4	W	34	NWNW		2.80	P	GAIL SHEELAR	210
1	S	4	W	34	NWNW	15.60		S	JOHN C. & ROBERT MULHOLLAND	ORIGINAL MAP 350
1	S	4	W	34	NWNW	19.90		P	ELDON P. HOODENPYL	ORIGINAL MAP 491
1	S	4	W	34	SWNW		3.00	P	GAIL SHEELAR	210
1	S	4	W	34	SWNW	16.50		S	JOHN C. & ROBERT MULHOLLAND	ORIGINAL MAP 350
1	S	4	W	34	SWNW	19.80		P	ELDON P. HOODENPYL	ORIGINAL MAP 491
1	S	4	W	34	SENW	40.00		S	JOHN C. & ROBERT MULHOLLAND	ORIGINAL MAP 350
1	S	4	W	34	NESW	40.00		S	JOHN C. & ROBERT MULHOLLAND	ORIGINAL MAP 350
1	S	4	W	34	NWSW		1.20	S	BRUCE MILLER	94
1	S	4	W	34	NWSW		15.00	S	JOHN MULHOLLAND	REVISION (MAP 93)
1	S	4	W	34	NWSW	22.60		S	JOHN C. & ROBERT MULHOLLAND	ORIGINAL MAP 350
1	S	4	W	34	SWSW		10.60	S	BRUCE MILLER	94
1	S	4	W	34	SWSW	.80		S	JOHN C. & ROBERT MULHOLLAND	ORIGINAL MAP 350
1	S	4	W	34	SESW	11.60		S	JOHN C. & ROBERT MULHOLLAND	ORIGINAL MAP 350
1	S	4	W	34	NESE	2.00		P	GEORGE H. & LILLIAN R. BEELER	ORIGINAL MAP 351
1	S	4	W	34	NESE	6.20		S	LYELL B. & CLAIRE C. GARDNER	ORIGINAL MAP 353
1	S	4	W	34	NESE	26.10		S	GEORGE H. & LILLIAN R. BEELER	ORIGINAL MAP 351
1	S	4	W	34	NWSE		9.30	P	DON WALDRON	92
1	S	4	W	34	NWSE	12.80		S	JOHN C. & ROBERT MULHOLLAND	ORIGINAL MAP 350
1	S	4	W	34	NWSE	14.30		S	GEORGE H. & LILLIAN R. BEELER	ORIGINAL MAP 351
1	S	4	W	34	SWSE		3.40	P	DON WALDRON	92
1	S	4	W	34	SWSE		5.50	P	LILLIAN BEELER	156
1	S	4	W	34	SWSE	8.10		S	GEORGE H. & LILLIAN R. BEELER	ORIGINAL MAP 351
1	S	4	W	34	SESE		3.00	P	LILLIAN BEELER	156
1	S	4	W	34	SESE	2.20		P	GEORGE H. & LILLIAN R. BEELER	ORIGINAL MAP351
1	S	4	W	34	SESE	6.00		P	HARRY H WEITZER	ORIGINAL MAP 352
1	S	4	W	35	NENE	28.80		P	MR. & MRS. HAROLD BATES	ORIGINAL MAP 354

ORIGINAL ACRES = 17,500.00
NEW ACRES = 17,179.98

T	C	R	C.	S	Q/Q	ACRES	ACRE2	P.S.	NAME	COMMENT
1	S	4	W	35	NWNE	23.50		P	MR. & MRS. HAROLD BATES	ORIGINAL MAP 354
1	S	4	W	35	SWNE	27.70		P	MR. & MRS. HAROLD BATES	ORIGINAL MAP 354
1	S	4	W	35	SENE		4.60	S	ROBERT & JANET WISMER	686
1	S	4	W	35	SENE	18.20		P	MR. & MRS. HAROLD BATES	ORIGINAL MAP 354
1	S	4	W	35	NENW	31.40		P	MR. & MRS. HAROLD BATES	ORIGINAL MAP 354
1	S	4	W	35	NWNW	16.60		P	MR. & MRS. HAROLD BATES	ORIGINAL MAP 354
1	S	4	W	35	SWNW	.80		P	MR. & MRS. HAROLD BATES	ORIGINAL MAP 354
1	S	4	W	35	SWNW	6.90		S	LYELL B. & CLAIRE C. GARDNER	ORIGINAL MAP 353
1	S	4	W	35	SWNW	7.60		P	JERRY L. WINHAM	ORIGINAL MAP 490
1	S	4	W	35	SENW	32.60		P	MR. & MRS. HAROLD BATES	ORIGINAL MAP 354
1	S	4	W	35	NESW	25.50		P	MR. & MRS. HAROLD BATES	ORIGINAL MAP 354
1	S	4	W	35	NWSW	.60		P	LYELL B. & CLAIRE C. GARDNER	ORIGINAL MAP 353
1	S	4	W	35	NWSW	25.20		S	LYELL B. & CLAIRE C. GARDNER	ORIGINAL MAP 353
1	S	4	W	35	SESW		2.10	S	OREGON GARDEN PRODUCTS	347
1	S	4	W	35	NESE		3.90	S	ROBERT & JANET WISMER	686
1	S	4	W	35	NWSE	17.10		P	MR. & MRS. HAROLD BATES	ORIGINAL MAP 354
1	S	4	W	35	SWSE		3.50	S	OREGON GARDEN PRODUCTS	347
1	S	4	W	35	SESE	1.40		P	WILLIAM HEESACKER JR	ORIGINAL MAP 503
1	S	4	W	35	SESE	5.30		P	LLOYD DUYCK	ORIGINAL MAP 504
1	S	4	W	36	SENW		3.40	P	ROBERT & JANET WISMER	686
1	S	4	W	36	SENW		17.50	S	ROBERT & JANET WISMER	686
1	S	4	W	36	NESW	.50		P	WILLIAM HEESACKER JR	ORIGINAL MAP 503
1	S	4	W	36	NESW	20.30		P	LLOYD DUYCK	ORIGINAL MAP 504
1	S	4	W	36	NWSW	.90		P	LLOYD DUYCK	ORIGINAL MAP 504
1	S	4	W	36	NWSW	12.30		P	WILLIAM HEESACKER JR	ORIGINAL MAP 503
1	S	4	W	36	SWSW	2.80		P	WILLIAM HEESACKER JR	ORIGINAL MAP 503
1	S	4	W	36	SWSW	34.60		P	LLOYD DUYCK	ORIGINAL MAP 504
1	S	4	W	36	SESW	3.90		S	WAPATO IMPROVEMENT DISTRICT	ORIGINAL MAP 668
1	S	4	W	36	SESW	33.90		P	LLOYD DUYCK	ORIGINAL MAP 504
1	S	4	W	36	SWSE	4.30		S	WAPATO IMPROVEMENT DISTRICT	ORIGINAL MAP 668
1	S	4	W	36	SWSE	4.50		P	MARVIN R. THRUSH	ORIGINAL MAP 502
2	N	3	W	26	SWSW		3.00	P	RON BAUNE	681
2	N	3	W	27	NENE		.10	S	PHYLLIS RUECKER	269
2	N	3	W	27	NWNE		5.00	S	PHYLLIS RUECKER	269
2	N	3	W	27	SWNE		25.30	S	PHYLLIS RUECKER	269
2	N	3	W	27	SENE		25.00	S	PHYLLIS RUECKER	269
2	N	3	W	27	NESE		9.80	S	PHYLLIS RUECKER	269
2	N	3	W	27	NWSE		6.40	S	PHYLLIS RUECKER	269
2	N	3	W	27	SESE		2.70	P	RON BAUNE	681
2	N	3	W	30	SWNW		17.10	P	GENE TALBOT	297
2	N	3	W	30	SENW		17.30	P	GENE TALBOT	297
2	N	3	W	30	NESE	40.10		P	ALOYSIUS R. VANDERZANDEN	ORIGINAL MAP 577
2	N	3	W	30	NWSE		38.50	P	JAMES LEYDEN	280
2	N	3	W	30	SWSE		35.80	P	JAMES LEYDEN	280
2	N	3	W	30	SESE	39.20		P	ALOYSIUS R. VANDERZANDEN	ORIGINAL MAP 577
2	N	3	W	31	NENE		6.30	P	DAVID VANDEHEY	100
2	N	3	W	31	NENE		9.30	P	DONNELL MITCHELL	279
2	N	3	W	31	NENE		21.20	S	DAVID VANDEHEY	100
2	N	3	W	31	NWNE		1.70	P	DAVID VANDEHEY	100
2	N	3	W	31	SWNE		.40	P	DAVID VANDEHEY	100
2	N	3	W	31	SWNE	11.00		S	DAVID B. VANDEHEY	ORIGINAL MAP 603
2	N	3	W	31	SENE		3.10	P	DONNELL MITCHELL	279

ORIGINAL ACRES = 17,500.00
NEW ACRES = 17,179.98

T	C	R	C.	S	Q/Q	ACRES	ACRE2	P.S.	NAME	COMMENT
2	N	3	W	31	SENE		5.80	P	DAVID VANDEHEY	100
2	N	3	W	31	SENE		8.00	S	DAVID VANDEHEY	100
2	N	3	W	31	SENE	15.00		S	DAVID B. VANDEHEY	ORIGINAL MAP 603
2	N	3	W	31	SENW		21.69	P	MIKE VAN DYKE	23
2	N	3	W	31	SENW	10.00		P	CYRIL L. VAN DYKE	ORIGINAL MAP 604
2	N	3	W	31	NESE		28.20	P	DAVID VANDEHEY	100
2	N	3	W	31	NWSE		33.90	P	DAVID VANDEHEY	100
2	N	3	W	31	SWSE		1.60	P	DAVID VANDEHEY	100
2	N	3	W	31	SESE		1.80	P	DAVID VANDEHEY	100
2	N	3	W	32	NENE		1.80	P	WILLIAM H. RUFENER JR.	266
2	N	3	W	32	NENE		7.50	P	WILLIAM A PETERS	167
2	N	3	W	32	NENE		9.80	S	WILLIAM H. RUFENER JR.	266
2	N	3	W	32	NWNE		1.20	P	WILLIAM H. RUFENER JR.	266
2	N	3	W	32	NWNE		36.00	S	WILLIAM H. RUFENER JR.	266
2	N	3	W	32	SWNE		39.80	S	WILLIAM H. RUFENER JR.	266
2	N	3	W	32	SENE		14.20	P	WILLIAM A PETERS	167
2	N	3	W	32	SENE		17.10	S	WILLIAM H. RUFENER JR.	266
2	N	3	W	32	NENW		2.50	S	WILLIAM H. RUFENER JR.	266
2	N	3	W	32	NENW	17.00		P	TONY BLOK	ORIGINAL MAP 605
2	N	3	W	32	NWNW		37.30	P	DONNELL MITCHELL	279
2	N	3	W	32	SWNW		32.50	P	DONNELL MITCHELL	279
2	N	3	W	32	SENW		2.80	S	WILLIAM H. RUFENER JR.	266
2	N	3	W	32	SENW		23.00	P	DONNELL MITCHELL	279
2	N	3	W	32	SENW	6.00		P	TONY BLOK	ORIGINAL MAP 605
2	N	3	W	33	NWNW		2.80	P	WILLIAM A PETERS	167
2	N	3	W	33	SWNW		15.20	P	WILLIAM A PETERS	167
2	N	3	W	33	NWSW		15.00	P	WILLIAM A PETERS	167
2	N	3	W	33	NWSW	12.70		P	WILLIAM A. PETERS	ORIGINAL MAP 602
2	N	3	W	33	SWSW	17.30		P	WILLIAM A. PETERS	ORIGINAL MAP 602
2	N	3	W	34	NENE		20.20	P	RON BAUNE	681
2	N	3	W	34	SENE		1.80	P	RON BAUNE	681
2	N	3	W	34	NESW	10.60		S	L. LEE GLASKE	ORIGINAL MAP 648
2	N	3	W	34	SWSW		.20	S	REMI COUSSENS	91
2	N	3	W	34	SWSW		.30	P	REMI COUSSENS	91
2	N	3	W	34	SESW		2.50	P	REMI COUSSENS	91
2	N	3	W	34	SESW		3.10	S	REMI COUSSENS	91
2	N	3	W	34	SESW	4.20		S	REMI COUSSENS	ORIGINAL MAP 569
2	N	3	W	34	SESW	14.20		S	L. LEE GLASKE	ORIGINAL MAP 648
2	N	3	W	34	NESE	.50		S	L. LEE GLASKE	ORIGINAL MAP 648
2	N	3	W	34	NWSE	4.70		S	L. LEE GLASKE	ORIGINAL MAP 648
2	N	3	W	34	SWSE	.60		S	REMI COUSSENS	ORIGINAL MAP 569
2	N	3	W	34	SWSE	20.70		S	L. LEE GLASKE	ORIGINAL MAP 648
2	N	3	W	34	SESE	1.50		S	L. LEE GLASKE	ORIGINAL MAP 648
2	N	3	W	35	NENE		.60	S	TERRY BEHRENS	278
2	N	3	W	35	NWNE		5.90	S	TERRY BEHRENS	278
2	N	3	W	35	SWNE		3.00	P	TERRY BEHRENS	278
2	N	3	W	35	SWNE		4.70	P	M.V. CROPP FARMS	275,276
2	N	3	W	35	SWNE		8.70	S	TERRY BEHRENS	278
2	N	3	W	35	SWNE		20.20	P	EVA MEEK	277
2	N	3	W	35	SENE		5.60	P	TERRY BEHRENS	278
2	N	3	W	35	SENE		9.50	S	TERRY BEHRENS	278
2	N	3	W	35	SENE		15.00	P	M.V. CROPP FARMS	275,276

ORIGINAL ACRES = 17,500.00
NEW ACRES = 17,179.98

T C	R C.	S	Q/Q	ACRES	ACRE2	P.S.	NAME	COMMENT
2 N	3 W	35	NENW		3.80	P	RON BAUNE	681
2 N	3 W	35	NWNW		27.80	P	RON BAUNE	681
2 N	3 W	35	SWNW		1.70	P	RON BAUNE	681
2 N	3 W	35	SWNW		9.00	P	EVA MEEK	277
2 N	3 W	35	SENW		28.10	P	EVA MEEK	277
2 N	3 W	35	NESW		39.90	P	EVA MEEK	277
2 N	3 W	35	NWSW		6.30	P	EVA MEEK	277
2 N	3 W	35	SWSW		4.80	P	REMI COUSSENS	103
2 N	3 W	35	SWSW	.50		S	L. LEE GLASKE	ORIGINAL MAP 648
2 N	3 W	35	SWSW	14.00		P	REMI COUSSENS	ORIGINAL MAP 646
2 N	3 W	35	SESW		7.90	P	REMI COUSSENS	103
2 N	3 W	35	SESW		20.60	P	EVA MEEK	277
2 N	3 W	35	SESW	.40		P	MELVIN FINEGAN	ORIGINAL MAP 647
2 N	3 W	35	SESW	9.20		P	REMI COUSSENS	ORIGINAL MAP 646
2 N	3 W	35	NESE		8.80	S	M.V. CROPP FARMS	275,276
2 N	3 W	35	NESE		28.90	P	M.V. CROPP FARMS	275,276
2 N	3 W	35	NWSE		7.30	P	M.V. CROPP FARMS	275,276
2 N	3 W	35	NWSE		8.20	S	M.V. CROPP FARMS	275,276
2 N	3 W	35	NWSE		24.90	P	EVA MEEK	277
2 N	3 W	35	SWSE		12.20	P	EVA MEEK	277
2 N	3 W	35	SWSE		19.20	S	M.V. CROPP FARMS	275,276
2 N	3 W	35	SWSE	7.00		P	MELVIN FINEGAN	ORIGINAL MAP 647
2 N	3 W	35	SESE		6.10	P	M.V. CROPP FARMS	275,276
2 N	3 W	35	SESE		28.60	S	M.V. CROPP FARMS	275,276
2 N	3 W	35	SESE	.20		P	MELVIN FINEGAN	ORIGINAL MAP 647
2 N	3 W	36	NENE		.70	P	M.V. CROPP FARMS	275,276
2 N	3 W	36	NENE		30.10	P	PUMPKIN RIDGE	673
2 N	3 W	36	NWNE		.20	S	M.V. CROPP FARMS	275,276
2 N	3 W	36	NWNE		37.50	P	M.V. CROPP FARMS	275,276
2 N	3 W	36	NWNE		40.00	P	PUMPKIN RIDGE	673
2 N	3 W	36	SWNE		15.10	S	M.V. CROPP FARMS	275,276
2 N	3 W	36	SWNE		40.00	P	PUMPKIN RIDGE	673
2 N	3 W	36	SENE		25.80	P	PUMPKIN RIDGE	673
2 N	3 W	36	NENW		1.90	P	M.V. CROPP FARMS	275,276
2 N	3 W	36	NENW		37.00	S	M.V. CROPP FARMS	275,276
2 N	3 W	36	NENW		40.00	P	PUMPKIN RIDGE	673
2 N	3 W	36	NWNW		5.40	P	PUMPKIN RIDGE	673
2 N	3 W	36	NWNW		24.80	S	M.V. CROPP FARMS	275,276
2 N	3 W	36	SWNW		.60	P	M.V. CROPP FARMS	275,276
2 N	3 W	36	SWNW		.60	P	TERRY BEHRENS	278
2 N	3 W	36	SWNW		3.50	S	M.V. CROPP FARMS	275,276
2 N	3 W	36	SWNW		33.00	P	PUMPKIN RIDGE	673
2 N	3 W	36	SENW		3.20	P	M.V. CROPP FARMS	275,276
2 N	3 W	36	SENW		9.70	S	M.V. CROPP FARMS	275,276
2 N	3 W	36	SENW		40.00	P	PUMPKIN RIDGE	673
2 N	3 W	36	NESW		25.20	P	PUMPKIN RIDGE	673
2 N	3 W	36	NWSW		.10	P	M.V. CROPP FARMS	275,276
2 N	3 W	36	NWSW		16.30	P	PUMPKIN RIDGE	673
2 N	3 W	36	SWSW		8.20	S	M.V. CROPP FARMS	275,276
2 N	3 W	36	SESW		5.60	S	M.V. CROPP FARMS	275,276
2 N	3 W	36	NESE		.50	P	M.V. CROPP FARMS	275,276
2 N	3 W	36	NESE		16.30	P	PUMPKIN RIDGE	673

ORIGINAL ACRES = 17,500.00
NEW ACRES = 17,179.98

T	C	R	C.	S	Q/Q	ACRES	ACRE2	P.S.	NAME	COMMENT
2	N	3	W	36	NWSE		3.90	P	M.V. CROPP FARMS	275,276
2	N	3	W	36	NWSE		33.60	P	PUMPKIN RIDGE	673
2	N	3	W	36	SWSE		32.40	P	M.V. CROPP FARMS	275,276
2	N	3	W	36	SESE		8.00	P	M.V. CROPP FARMS	275,276
2	N	4	W	1	NENE		34.10	P	JOHN HIESTAND	282
2	N	4	W	35	SESE	10.70		P	DIERICKX & MOORE	ORIGINAL 684
2	N	4	W	36	NENE		27.20	S	HENRY VANDERZANDEN	295
2	N	4	W	36	NWNE		21.90	S	HENRY VANDERZANDEN	295
2	N	4	W	36	SWNE		39.90	S	HENRY VANDERZANDEN	295
2	N	4	W	36	SENE		32.60	S	HENRY VANDERZANDEN	295
2	N	4	W	36	NENW	8.40		P	DIERICKX & MOORE	ORIGINAL 684
2	N	4	W	36	SWNW	1.40		P	DIERICKX & MOORE	ORIGINAL 684
2	N	4	W	36	SENW	24.90		P	DIERICKX & MOORE	ORIGINAL 684
2	N	4	W	36	NESW	10.00		P	DIERICKX & MOORE	ORIGINAL 684
2	N	4	W	36	NWSW	6.90		P	DIERICKX & MOORE	ORIGINAL 684
2	N	4	W	36	SWSW		21.60	P	TIM DIERICKX	342
2	N	4	W	36	SWSW	5.40		P	DIERICKX & MOORE	ORIGINAL 684
2	N	4	W	36	SESW		9.50	P	TIM DIERICKX	342
2	N	4	W	36	NWSE		40.90	S	HENRY VANDERZANDEN	295
2	N	4	W	36	SWSE		7.90	P	HENRY VANDERZANDEN	295
2	N	4	W	36	SWSE		21.00	P	JOHN HIESTAND	282
2	N	4	W	36	SESE		10.40	P	JOHN HIESTAND	282
2	S	1	W	7	SWNE	9.70		S	BAGGENSTOS BROTHERS	ORIGINAL MAP 654
2	S	1	W	7	NESW	27.00		S	ALOIS & MARY AMSTAD	ORIGINAL MAP 655
2	S	1	W	7	NWSW		.30	S	TONY AMSTAD	340
2	S	1	W	7	NWSW	3.40		S	ALOIS & MARY AMSTAD	ORIGINAL MAP 655
2	S	1	W	7	SWSW		16.20	S	TONY AMSTAD	340
2	S	1	W	7	SWSW	14.00		S	ALOIS & MARY AMSTAD	ORIGINAL MAP 655
2	S	1	W	7	SESW	32.70		S	BAGGENSTOS BROTHERS	ORIGINAL MAP 654
2	S	1	W	7	NESE	34.10		S	BAGGENSTOS BROTHERS	ORIGINAL MAP654
2	S	1	W	7	NWSE	25.60		S	ALOIS & MARY AMSTAD	ORIGINAL MAP 655
2	S	1	W	7	SWSE	29.30		S	BAGGENSTOS BROTHERS	ORIGINAL MAP 654
2	S	1	W	7	SESE	19.70		S	BAGGENSTOS BROTHERS	ORIGINAL MAP 654
2	S	1	W	14	NESW		14.30	P	TUALATIN COUNTRY CLUB	320
2	S	1	W	14	SESW		.90	P	TUALATIN COUNTRY CLUB	320
2	S	1	W	14	NESE		1.50	S	TUALATIN COUNTRY CLUB	320
2	S	1	W	14	NWSE		1.50	S	TUALATIN COUNTRY CLUB	320
2	S	1	W	14	NWSE		1.90	P	TUALATIN COUNTRY CLUB	320
2	S	1	W	14	SWSE		.30	P	TUALATIN COUNTRY CLUB	320
2	S	1	W	14	SWSE		16.00	S	TUALATIN COUNTRY CLUB	320
2	S	1	W	14	SESE		12.40	S	TUALATIN COUNTRY CLUB	320
2	S	1	W	16	SWSW		3.60	P	MADGE MORAN	234
2	S	1	W	16	SWSW		7.10	S	MADGE MORAN	234
2	S	1	W	16	SESW		1.70	P	MADGE MORAN	234
2	S	1	W	16	SESW		9.30	S	MADGE MORAN	234
2	S	1	W	17	NENW		5.46	P	THOMAS O'HALLORAN	31
2	S	1	W	17	NWNW		19.50	P	JAMES HASULKE	224
2	S	1	W	17	SWNW		34.86	P	JAMES HASULKE	224 sup 5
2	S	1	W	17	SENW		28.26	P	THOMAS O'HALLORAN	31
2	S	1	W	17	NWSW		8.08	P	JAMES HASULKE	224 sup 5
2	S	1	W	17	SWSW		2.80	P	TONY AMSTAD	240
2	S	1	W	17	SWSE		15.40	P	GENE CLARK	176

ORIGINAL ACRES = 17,500.00
NEW ACRES = 17,179.98

T	C	R	C.	S	Q/Q	ACRES	ACRE2	P.S.	NAME	COMMENT
2	S	1	W	18	NENE	.20		S	DANIEL L. DENNIS	ORIGINAL MAP 656
2	S	1	W	18	NWNE		15.80	P	OREGON AZALEAS	44
2	S	1	W	18	NWNE	6.10		S	BAGGENSTOS BROTHERS	ORIGINAL MAP 654
2	S	1	W	18	NWNE	6.30		S	DANIEL L. DENNIS	ORIGINAL MAP 656
2	S	1	W	18	SWNE	41.10		S	DANIEL L. DENNIS	ORIGINAL MAP 656
2	S	1	W	18	SENE	1.50		S	DANIEL L. DENNIS	ORIGINAL MAP 656
2	S	1	W	18	NENW		2.67	P	OREGON AZALEAS	44
2	S	1	W	18	NENW	.70		S	BAGGENSTOS BROTHERS	ORIGINAL MAP 654
2	S	1	W	18	NWNW		1.30	P	TONY AMSTAD	340
2	S	1	W	18	SWNW		21.20	P	TONY AMSTAD	340
2	S	1	W	18	SENW	16.50		S	DANIEL L. DENNIS	ORIGINAL MAP 656
2	S	1	W	18	NESW		4.80	P	TONY AMSTAD	240
2	S	1	W	18	NESW	20.60		S	DANIEL L. DENNIS	ORIGINAL MAP 656
2	S	1	W	18	NWSW	10.20		S	DANIEL L. DENNIS	ORIGINAL MAP 656
2	S	1	W	18	SESW		1.80	S	TONY AMSTAD	240
2	S	1	W	18	SESW		6.50	S	LYNN HENRIKSEN	322
2	S	1	W	18	SESW		7.10	P	TONY AMSTAD	240
2	S	1	W	18	NESE	1.70		S	DANIEL L. DENNIS	ORIGINAL MAP 656
2	S	1	W	18	NWSE		11.90	P	TONY AMSTAD	240
2	S	1	W	18	NWSE	23.90		S	DANIEL L. DENNIS	ORIGINAL MAP 656
2	S	1	W	18	SWSE		2.20	S	TONY AMSTAD	240
2	S	1	W	18	SWSE		5.40	S	LYNN HENRIKSEN	322
2	S	1	W	18	SWSE		27.20	P	TONY AMSTAD	240
2	S	1	W	18	SESE		31.00	P	TONY AMSTAD	240
2	S	1	W	19	NENE		6.40	P	TONY AMSTAD	240
2	S	1	W	19	NWNE		7.20	P	GLEN WETZEL	REVISED(233)
2	S	1	W	19	NWNE		8.20	S	LYNN HENRIKSEN	322
2	S	1	W	19	SWNE		11.20	P	GLEN WETZEL	REVISED(233)
2	S	1	W	19	NENW		11.00	S	LYNN HENRIKSEN	322
2	S	1	W	19	NWNW		28.00	S	LYNN HENRIKSEN	322
2	S	1	W	19	NWSE		6.60	P	GLEN WETZEL	REVISED(233)
2	S	1	W	19	NWSE		29.60	S	GLEN WETZEL	REVISED(233)
2	S	1	W	19	SWSE		17.80	P	GLEN WETZEL	REVISED(233)
2	S	1	W	19	SWSE		18.60	S	GLEN WETZEL	REVISED(233)
2	S	1	W	20	NWNW		.70	P	TONY AMSTAD	240
2	S	1	W	21	NENW		.90	P	MADGE MORAN	234
2	S	1	W	21	NENW		26.80	P	MADGE MORAN	234
2	S	1	W	21	NWNW		8.60	P	MADGE MORAN	234
2	S	1	W	21	NWNW		9.80	S	MADGE MORAN	234
2	S	1	W	21	SWNW		5.80	P	MADGE MORAN	234
2	S	1	W	21	SENW		11.10	S	MADGE MORAN	234
2	S	1	W	23	NENE		11.20	S	TUALATIN COUNTRY CLUB	320
2	S	1	W	23	NWNE		13.40	S	TUALATIN COUNTRY CLUB	320
2	S	1	W	30	NWNE		4.40	S	GLEN WETZEL	REVISED (232)
2	S	1	W	30	NWNE		24.90	P	GLEN WETZEL	REVISED (232)
2	S	2	W	2	NWNW		10.70	S	RON TANKERSLEY	256
2	S	2	W	3	NENE		7.90	S	RON TANKERSLEY	256
2	S	2	W	3	NESE		17.60	P	OREGON HERITAGE DEVELOPMENT	325
2	S	2	W	3	NWSE		13.20	P	OREGON HERITAGE DEVELOPMENT	325
2	S	2	W	3	SWSE	1.90		S	LORRAINE E. BOGGS	ORIGINAL MAP 417
2	S	2	W	3	SESE		1.70	P	OREGON HERITAGE DEVELOPMENT	325
2	S	2	W	4	NWNW	17.00		S	NORVEL R. SORENSON	ORIGINAL MAP 410

ORIGINAL ACRES = 17,500.00
NEW ACRES = 17,179.98

T C	R C.	S	Q/Q	ACRES	ACRE2	P.S.	NAME	COMMENT
2 S	2 W	4	SWNW	1.20		S	THOMAS BOSCHMA	ORIGINAL MAP 409
2 S	2 W	4	SWNW	1.60		S	RALPH & HELENA CHRISTENSEN	ORIGINAL MAP 408
2 S	2 W	4	NESW	1.60		S	JAMES H. & TOWNER W. BROWN	ORIGINAL MAP 411
2 S	2 W	4	NWSW	6.70		S	JAMES H. & TOWNER W. BROWN	ORIGINAL MAP 411
2 S	2 W	4	NWSW	21.30		S	RALPH & HELENA CHRISTENSEN	ORIGINAL MAP 408
2 S	2 W	4	SWSW	32.00		S	JAMES H. & TOWNER W. BROWN	ORIGINAL MAP 411
2 S	2 W	4	SESW	17.30		S	JAMES H. & TOWNER W. BROWN	ORIGINAL MAP 411
2 S	2 W	5	NENE	.10		S	NORVEL R. SORENSON	ORIGINAL MAP 410
2 S	2 W	5	NENE	32.10		S	THOMAS BOSCHMA	ORIGINAL MAP 409
2 S	2 W	5	NWNE		13.90	P	ARKLE & GLENDA LILE	U-1
2 S	2 W	5	NWNE	.60		S	THOMAS BOSCHMA	ORIGINAL MAP 409
2 S	2 W	5	NWNE	1.00		S	HAROLD CHRISTENSEN	ORIGINAL MAP 407
2 S	2 W	5	NWNE	2.60		S	RALPH & HELENA CHRISTENSEN	ORIGINAL MAP 408
2 S	2 W	5	NWNE	13.90		S	MILO B. GOSSEN	ORIGINAL MAP 405
2 S	2 W	5	SWNE	9.20		S	RALPH & HELENA CHRISTENSEN	ORIGINAL MAP 408
2 S	2 W	5	SWNE	16.70		S	THOMAS BOSCHMA	ORIGINAL MAP 409
2 S	2 W	5	SENE	1.40		S	RALPH & HELENA CHRISTENSEN	ORIGINAL MAP408
2 S	2 W	5	SENE	37.00		S	THOMAS BOSCHMA	ORIGINAL MAP 409
2 S	2 W	5	NENW	8.40		S	RALPH & HELENA CHRISTENSEN	ORIGINAL MAP 408
2 S	2 W	5	NENW	27.22		S	HAROLD CHRISTENSEN	ORIGINAL MAP 407
2 S	2 W	5	NWNW	27.80		S	HAROLD CHRISTENSEN	ORIGINAL MAP 407
2 S	2 W	5	SWNW	16.60		S	HAROLD CHRISTENSEN	ORIGINAL MAP407
2 S	2 W	5	SENW	11.00		S	RALPH & HELENA CHRISTENSEN	ORIGINAL MAP 408
2 S	2 W	5	SENW	20.10		S	HAROLD CHRISTENSEN	ORIGINAL MAP 407
2 S	2 W	5	NESE	2.40		S	THOMAS BOSCHMA	ORIGINAL MAP 409
2 S	2 W	5	NESE	38.00		S	RALPH & HELENA CHRISTENSEN	ORIGINAL MAP 408
2 S	2 W	5	NWSE	10.00		S	THOMAS BOSCHMA	ORIGINAL MAP 409
2 S	2 W	5	NWSE	10.80		S	RALPH & HELENA CHRISTENSEN	ORIGINAL MAP 408
2 S	2 W	5	SWSE	.40		S	RALPH & HELENA CHRISTENSEN	ORIGINAL MAP 408
2 S	2 W	5	SWSE	7.80		S	JAMES H. & TOWNER W. BROWN	ORIGINAL MAP 411
2 S	2 W	5	SESE	8.50		S	JAMES H. & TOWNER W. BROWN	ORIGINAL MAP 411
2 S	2 W	5	SESE	10.30		S	RALPH & HELENA CHRISTENSEN	ORIGINAL MAP 408
2 S	2 W	8	NWNE	34.90		S	JAMES H. & TOWNER W. BROWN	ORIGINAL MAP411
2 S	2 W	8	SENE	18.50		S	JAMES H. & TOWNER W. BROWN	ORIGINAL MAP 411
2 S	2 W	9	SWNE	10.00		P	MS. GAIL FOSTER	ORIGINAL MAP 412
2 S	2 W	9	NWNW	8.60		S	JAMES H. & TOWNER W. BROWN	ORIGINAL MAP 411
2 S	2 W	9	SENW	8.40		P	MS. GAIL FOSTER	ORIGINAL MAP 412
2 S	2 W	9	NWSW	10.00		S	JAMES H. & TOWNER W. BROWN	ORIGINAL MAP 411
2 S	2 W	9	NESE	3.50		S	SAM GOTTER	ORIGINAL MAP 413
2 S	2 W	9	NWSE	6.60		P	MS. GAIL FOSTER	ORIGINAL MAP 412
2 S	2 W	9	NWSE	11.70		S	SAM GOTTER	ORIGINAL MAP 413
2 S	2 W	9	SWSE	30.40		S	SAM GOTTER	ORIGINAL MAP 413
2 S	2 W	9	SESE	36.80		S	SAM GOTTER	ORIGINAL MAP 413
2 S	2 W	10	NENE	24.70		S	LORRAINE E. BOGGS	ORIGINAL MAP 417
2 S	2 W	10	NWNE	32.00		S	LORRAINE E. BOGGS	ORIGINAL MAP 417
2 S	2 W	10	SWNE	32.90		S	LORRAINE E. BOGGS	ORIGINAL MAP 417
2 S	2 W	10	SENE	26.40		S	LORRAINE E. BOGGS	ORIGINAL MAP 417
2 S	2 W	10	NENW	6.50		P	SCHOLLS TILE COMPANY	ORIGINAL MAP 416
2 S	2 W	10	SWNW	15.30		S	JAMES L. STEELE	ORIGINAL MAP 414
2 S	2 W	10	SENW	.30		S	LORRAINE E. BOGGS	ORIGINAL MAP 417
2 S	2 W	10	SENW	.50		P	SCHOLLS TILE COMPANY	ORIGINAL MAP 416
2 S	2 W	10	SENW	8.10		S	JAMES L. STEELE	ORIGINAL MAP 414

ORIGINAL ACRES = 17,500.00
NEW ACRES = 17,179.98

T	C	R	C.	S	Q/Q	ACRES	ACRE2	P.S.	NAME	COMMENT
2	S	2	W	10	NWSW	9.40		S	JAMES L. STEELE	ORIGINAL MAP 414
2	S	2	W	10	NWSW	10.00		S	WILLIAM NOLL	ORIGINAL MAP 415
2	S	2	W	10	SWSW		1.10	S	JOHN A. & FRANCIS ROWELL	U-4
2	S	2	W	10	SWSW	9.80		S	SAM GOTTER	ORIGINAL MAP 413
2	S	2	W	10	SESW		24.50	S	JOHN A. & FRANCIS ROWELL	U-4
2	S	2	W	10	NESE	.50		S	LORRAINE E. BOGGS	ORIGINAL MAP 417
2	S	2	W	10	NWSE		2.50	S	JOHN A. & FRANCIS ROWELL	U-4
2	S	2	W	10	SWSE		13.40	S	JOHN A. & FRANCIS ROWELL	U-4
2	S	2	W	11	NENE		.50	S	DALE STOBBE	241
2	S	2	W	11	NENE		1.70	P	BYRON FLINT	242
2	S	2	W	11	NENE		23.50	S	BYRON FLINT	242
2	S	2	W	11	NWNE		.20	S	DALE STOBBE	241
2	S	2	W	11	SWNE		.20	P	BYRON FLINT	242
2	S	2	W	11	SWNE		.90	S	BYRON FLINT	242
2	S	2	W	11	SWNE		5.50	S	DALE STOBBE	241
2	S	2	W	11	SENE		.10	S	DALE STOBBE	241
2	S	2	W	11	SENE		1.50	P	BYRON FLINT	242
2	S	2	W	11	SENE		2.40	S	BYRON FLINT	242
2	S	2	W	11	NENW		3.40	P	HARLAND FLINT	243
2	S	2	W	11	NWNW	.30		S	LORRAINE E. BOGGS	ORIGINAL MAP 417
2	S	2	W	11	NWNW	9.50		S	FRANCIS T. & JOHN A. ROWELL	ORIGINAL MAP 420
2	S	2	W	11	SWNW	17.30		S	FRANCIS T. & JOHN A. ROWELL	ORIGINAL MAP 420
2	S	2	W	11	SENW		7.30	P	HARLAND FLINT	243
2	S	2	W	11	NESW		17.50	P	JAY HOFFMAN	REVISION (MAP 161)
2	S	2	W	11	NESW	1.20		S	CLARENCE W. ITEL	ORIGINAL MAP 418
2	S	2	W	11	NWSW		.60	P	JAY HOFFMAN	REVISION (MAP 161)
2	S	2	W	11	NWSW	8.00		S	CLARENCE W. ITEL	ORIGINAL MAP 418
2	S	2	W	11	SWSW		.50	P	JAY HOFFMAN	REVISION (MAP 161)
2	S	2	W	11	SWSW	1.20		P	CLARENCE W. ITEL	ORIGINAL MAP 418
2	S	2	W	11	SWSW	2.20		P	H.B. GOECKNER	ORIGINAL MAP 419
2	S	2	W	11	SWSW	18.80		S	CLARENCE W. ITEL	ORIGINAL MAP 418
2	S	2	W	11	SESW		3.90	P	JAY HOFFMAN	REVISION (MAP 161)
2	S	2	W	11	SESW	27.80		P	H.B. GOECKNER	ORIGINAL MAP 419
2	S	2	W	11	NWSE		.80	P	DALE STOBBE	241
2	S	2	W	11	NWSE		3.10	S	DALE STOBBE	241
2	S	2	W	11	NWSE		5.70	P	JAY HOFFMAN	REVISION (MAP 161)
2	S	2	W	11	SWSE		22.20	P	JAY HOFFMAN	REVISION (MAP 161)
2	S	2	W	12	NWNW		.40	P	BYRON FLINT	242
2	S	2	W	12	NESE		.20	S	TONY AMSTAD	340
2	S	2	W	12	SWSE		6.00	S	TONY AMSTAD	340
2	S	2	W	12	SESE		37.40	S	TONY AMSTAD	340
2	S	2	W	13	NENE		23.90	S	TONY AMSTAD	340
2	S	2	W	13	NENE	14.00		S	ALOIS A. AMSTAD	ORIGINAL MAP 423
2	S	2	W	13	NWNE		16.40	P	ALEX STEELE	219
2	S	2	W	13	NWNE		17.40	S	TONY AMSTAD	340
2	S	2	W	13	NWNE	18.00		S	ALOIS A. AMSTAD	ORIGINAL MAP 423
2	S	2	W	13	SWNE		4.10	P	ALEX STEELE	219
2	S	2	W	13	SWNE		4.60	P	ADELE & E.T. SHEPPARD	U-2
2	S	2	W	13	SWNE		22.80	P	TONY AMSTAD	340
2	S	2	W	13	SENE		3.80	P	ADELE & E.T. SHEPPARD	U-2
2	S	2	W	13	SENE		17.50	P	TONY AMSTAD	340
2	S	2	W	13	SENE	8.00		S	ALOIS A. AMSTAD	ORIGINAL MAP 423

ORIGINAL ACRES = 17,500.00
NEW ACRES = 17,179.98

T	C	R	C.	S	Q/Q	ACRES	ACRE2	P.S.	NAME	COMMENT
2	S	2	W	13	NENW		3.50	S	TONY AMSTAD	340
2	S	2	W	13	NENW	10.20		S	ALOIS A. AMSTAD	ORIGINAL MAP 423
2	S	2	W	13	SWNW	8.80		P	DONALD F. WACHLIN	ORIGINAL MAP 422
2	S	2	W	13	SENW		2.70	P	TONY AMSTAD	340
2	S	2	W	13	SENW	6.20		P	DONALD F. WACHLIN	ORIGINAL MAP 422
2	S	2	W	13	NESW		15.70	P	ADELE & E.T. SHEPPARD	U-2
2	S	2	W	13	NESW	9.00		P	DONALD F. WACHLIN	ORIGINAL MAP 422
2	S	2	W	13	NWSW	17.40		P	DONALD F. WACHLIN	ORIGINAL MAP 422
2	S	2	W	13	SWSW	5.60		P	DONALD F. WACHLIN	ORIGINAL MAP 422
2	S	2	W	13	SESW		14.40	P	ADELE & E.T. SHEPPARD	U-2
2	S	2	W	13	SESW	3.20		P	DONALD F. WACHLIN	ORIGINAL MAP 422
2	S	2	W	13	NESE		4.10	P	TONY AMSTAD	340
2	S	2	W	13	NESE		19.10	P	ADELE & E.T. SHEPPARD	U-2
2	S	2	W	13	NWSE		34.80	P	ADELE & E.T. SHEPPARD	U-2
2	S	2	W	13	SWSE		22.20	P	ADELE & E.T. SHEPPARD	U-2
2	S	2	W	13	SESE		.40	P	ADELE & E.T. SHEPPARD	U-2
2	S	2	W	14	SWNE		1.10	P	CLAUDE NAUJOCK	REVISION (MAP 270)
2	S	2	W	14	SWNE		9.50	S	CLAUDE NAUJOCK	REVISION (MAP 270)
2	S	2	W	14	SENE		.70	P	CLAUDE NAUJOCK	REVISION (MAP 270)
2	S	2	W	14	SENE		1.70	S	CLAUDE NAUJOCK	REVISION (MAP 270)
2	S	2	W	14	SENW		.20	P	CLAUDE NAUJOCK	REVISION (MAP 270)
2	S	2	W	14	SENW		1.80	S	CLAUDE NAUJOCK	REVISION (MAP 270)
2	S	2	W	14	NESE	6.80		P	CLAUDE O. NAUJOCK	ORIGINAL MAP 421
2	S	2	W	14	NESE	8.90		S	CLAUDE O. NAUJOCK	ORIGINAL MAP 421
2	S	2	W	14	SESE		23.70	P	CLAUDE NAUJOCK	REVISION (MAP 270)
2	S	2	W	14	SESE	5.10		P	CLAUDE O. NAUJOCK	ORIGINAL MAP 421
2	S	2	W	15	NENE		38.30	S	JOHN A. & FRANCIS ROWELL	U-4
2	S	2	W	15	NWNE		7.60	S	JOHN A. & FRANCIS ROWELL	U-4
2	S	2	W	15	NENW		8.30	S	JOHN A. & FRANCIS ROWELL	U-4
2	S	2	W	15	NENW	10.00		S	JAMES L. STEELE	ORIGINAL MAP 414
2	S	2	W	15	NWNW		7.40	S	JOHN A. & FRANCIS ROWELL	U-4
2	S	2	W	15	NWNW	1.20		S	SAM GOTTER	ORIGINAL MAP 413
2	S	2	W	16	NENE	7.60		S	SAM GOTTER	ORIGINAL MAP 413
2	S	3	W	6	SWSW	10.40		P	FRANCIS W. ROBB	ORIGINAL MAP 501
2	S	3	W	6	SESW	16.80		P	FRANCIS W. ROBB	ORIGINAL MAP 501
2	S	3	W	7	SWNE		1.40	P	KOPPLIN ESTATE	287
2	S	3	W	7	SWNE		23.10	P	KENNETH MCADAM	332
2	S	3	W	7	NENW	17.80		S	LAWRENCE R. KOPPLIN	ORIGINAL MAP 500
2	S	3	W	7	NWNW	17.60		S	LAWRENCE R. KOPPLIN	ORIGINAL MAP 500
2	S	3	W	7	NWNW	21.90		P	FRANCIS W. ROBB	ORIGINAL MAP 501
2	S	3	W	7	SWNW		21.90	P	KOPPLIN ESTATE	287
2	S	3	W	7	SWNW	6.30		S	LAWRENCE R. KOPPLIN	ORIGINAL MAP 500
2	S	3	W	7	SWNW	12.00		S	JOHN W. KOPPLIN	ORIGINAL MAP 499
2	S	3	W	7	SENW		32.70	P	KOPPLIN ESTATE	287
2	S	3	W	7	SENW	7.10		S	LAWRENCE R. KOPPLIN	ORIGINAL MAP 500
2	S	3	W	7	NESW		1.00	P	AQUIRRE & SCOTT FARMS	79
2	S	3	W	7	NESW		10.20	P	KOPPLIN ESTATE	287
2	S	3	W	7	NESW		14.90	S	AQUIRRE & SCOTT FARMS	79
2	S	3	W	7	NESW	.10		S	JOHN W. KOPPLIN	ORIGINAL MAP 499
2	S	3	W	7	NWSW		8.50	P	KOPPLIN ESTATE	287
2	S	3	W	7	NWSW	31.70		S	JOHN W. KOPPLIN	ORIGINAL MAP 499
2	S	3	W	7	SWSW	2.80		P	GEORGE WOELL	ORIGINAL MAP 495

ORIGINAL ACRES = 17,500.00
NEW ACRES = 17,179.98

T C	R C.	S	Q/Q	ACRES	ACRE2	P.S.	NAME	COMMENT
2 S	3 W	7	SWSW	30.60		S	JOHN W. KOPPLIN	ORIGINAL MAP 499
2 S	3 W	7	SESW	38.30		S	JOHN W. KOPPLIN	ORIGINAL MAP 499
2 S	3 W	7	NWSE		1.80	P	KOPPLIN ESTATE	287
2 S	3 W	7	NWSE		3.60	S	AQUIRRE & SCOTT FARMS	79
2 S	3 W	7	NWSE		8.90	P	KENNETH MCADAM	332
2 S	3 W	7	SWSE	11.00		S	JOHN W. KOPPLIN	ORIGINAL MAP 499
2 S	3 W	18	NWNE		3.00	P	KENNETH MCADAMS	677
2 S	3 W	18	NWNE		3.20	S	AQUIRRE & SCOTT FARMS	79
2 S	3 W	18	NWNE		8.40	P	KENNETH MCADAMS	296
2 S	3 W	18	SWNE		13.30	P	KENNETH MCADAMS	296
2 S	3 W	18	SWNE		15.50	P	KENNETH MCADAMS	677
2 S	3 W	18	NENW		3.00	P	KENNETH MCADAMS	677
2 S	3 W	18	NENW		5.60	P	KENNETH MCADAMS	296
2 S	3 W	18	NENW		25.10	S	AQUIRRE & SCOTT FARMS	79
2 S	3 W	18	NENW	6.30		P	FREDE BIDSTRUP	ORIGINAL MAP 497
2 S	3 W	18	NWNW		.70	P	AQUIRRE & SCOTT FARMS	79
2 S	3 W	18	NWNW		3.70	S	AQUIRRE & SCOTT FARMS	79
2 S	3 W	18	NWNW	1.40		P	GEORGE WOELL	ORIGINAL MAP 495
2 S	3 W	18	NWNW	5.60		P	FREDE BIDSTRUP	ORIGINAL MAP497
2 S	3 W	18	NWNW	25.50		P	LESLIE FRUIN	ORIGINAL MAP 496
2 S	3 W	18	SWNW	2.80		P	LESLIE FRUIN	ORIGINAL MAP 496
2 S	3 W	18	SWNW	21.00		P	FREDE BIDSTRUP	ORIGINAL MAP 497
2 S	3 W	18	SENW		.30	S	AQUIRRE & SCOTT FARMS	79
2 S	3 W	18	SENW		4.90	P	KENNETH MCADAMS	677
2 S	3 W	18	SENW		5.60	P	KENNETH MCADAMS	296
2 S	3 W	18	SENW	8.40		P	FREDE BIDSTRUP	ORIGINAL MAP 497
2 S	3 W	18	NESW		4.40	P	KENNETH MCADAMS	677
2 S	3 W	18	NESE		.60	P	KENNETH MCADAMS	677
2 S	3 W	18	NWSE		22.20	P	KENNETH MCADAMS	677
2 S	4 W	1	NENE		3.40	P	KEVIN GUY	303
2 S	4 W	1	NWNE	8.80		S	WAPATO IMPROVEMENT DISTRICT	ORIGINAL MAP 668
2 S	4 W	1	SWNE	18.70		S	WAPATO IMPROVEMENT DISTRICT	ORIGINAL MAP 668
2 S	4 W	1	SENE		17.30	P	KEVIN GUY	303
2 S	4 W	1	NENW		1.00	P	WILLIAM C. CROP	674
2 S	4 W	1	NENW	5.10		P	LLOYD DUYCK	ORIGINAL MAP 504
2 S	4 W	1	NENW	34.70		S	WAPATO IMPROVEMENT DISTRICT	ORIGINAL MAP 668
2 S	4 W	1	NWNW		.30	P	WILLIAM C. CROP	674
2 S	4 W	1	NWNW	8.50		P	LLOYD DUYCK	ORIGINAL MAP 504
2 S	4 W	1	NWNW	32.60		S	WAPATO IMPROVEMENT DISTRICT	ORIGINAL MAP 668
2 S	4 W	1	SWNW	18.90		P	LLOYD DUYCK	ORIGINAL MAP 504
2 S	4 W	1	SWNW	21.36		S	WAPATO IMPROVEMENT DISTRICT	ORIGINAL MAP 668
2 S	4 W	1	SENW	3.30		P	LLOYD DUYCK	ORIGINAL MAP 504
2 S	4 W	1	SENW	38.00		S	WAPATO IMPROVEMENT DISTRICT	ORIGINAL MAP 668
2 S	4 W	1	NESW	1.10		P	LLOYD DUYCK	ORIGINAL MAP 504
2 S	4 W	1	NESW	39.00		S	WAPATO IMPROVEMENT DISTRICT	ORIGINAL MAP 668
2 S	4 W	1	NWSW	2.00		P	LLOYD DUYCK	ORIGINAL MAP 504
2 S	4 W	1	NWSW	33.32		S	WAPATO IMPROVEMENT DISTRICT	ORIGINAL MAP 668
2 S	4 W	1	SWSW		2.30	S	WILLIAM C. CROP	674
2 S	4 W	1	SWSW		4.00	P	WILLIAM C. CROP	674
2 S	4 W	1	SWSW	11.00		P	WILLIAM C. CROP	ORIGINAL MAP 492
2 S	4 W	1	SWSW	19.70		S	WAPATO IMPROVEMENT DISTRICT	ORIGINAL MAP 668
2 S	4 W	1	SESW		19.70	P	WILLIAM C. CROP	674

ORIGINAL ACRES = 17,500.00
NEW ACRES = 17,179.98

T	C	R	C.	S	Q/Q	ACRES	ACRE2	P.S.	NAME	COMMENT
2	S	4	W	1	SESW	36.96		S	WAPATO IMPROVEMENT DISTRICT	ORIGINAL MAP 668
2	S	4	W	1	NWSE	29.30		S	WAPATO IMPROVEMENT DISTRICT	ORIGINAL MAP 668
2	S	4	W	1	SWSE	42.60		S	WAPATO IMPROVEMENT DISTRICT	ORIGINAL MAP 668
2	S	4	W	2	NENE	11.14		S	WAPATO IMPROVEMENT DISTRICT	ORIGINAL MAP 668
2	S	4	W	2	SENE	2.68		S	WAPATO IMPROVEMENT DISTRICT	ORIGINAL MAP 668
2	S	4	W	2	SWSE		.20	S	WILLIAM CROP	301
2	S	4	W	2	SESE		14.50	S	WILLIAM CROP	301
2	S	4	W	6	SWNW		4.30	P	KEVIN GUY	303
2	S	4	W	11	NENE		34.50	S	WILLIAM CROP	301
2	S	4	W	11	NENE	9.70		P	WILLIAM C. CROP	ORIGINAL MAP 492
2	S	4	W	11	NWNE		14.80	S	WILLIAM CROP	301
2	S	4	W	11	SWNE		2.70	S	WILLIAM CROP	301
2	S	4	W	11	SENE		.30	P	WILLIAM CROP	301
2	S	4	W	11	SENE		2.30	S	WILLIAM CROP	301
2	S	4	W	12	NENE	.90		S	JOHN W. KOPPLIN	ORIGINAL MAP 499
2	S	4	W	12	NENE	7.60		S	LAWRENCE R. KOPPLIN	ORIGINAL MAP 500
2	S	4	W	12	NENE	16.90		S	WAPATO IMPROVEMENT DISTRICT	ORIGINAL MAP 668
2	S	4	W	12	NWNE	39.50		S	WAPATO IMPROVEMENT DISTRICT	ORIGINAL MAP 668
2	S	4	W	12	SWNE		5.40	S	ROBERT E. PHILLIPS	U-6
2	S	4	W	12	SWNE	5.40		S	ROBERT E PHILLIPS	ORIGINAL MAP 493
2	S	4	W	12	SWNE	31.90		S	WAPATO IMPROVEMENT DISTRICT	ORIGINAL MAP 668
2	S	4	W	12	SENE	4.00		S	LAWRENCE R. KOPPLIN	ORIGINAL MAP500
2	S	4	W	12	SENE	16.30		S	WAPATO IMPROVEMENT DISTRICT	ORIGINAL MAP 668
2	S	4	W	12	SENE	18.30		S	JOHN W. KOPPLIN	ORIGINAL MAP 499
2	S	4	W	12	NENW		6.90	S	ROBERT E. PHILLIPS	U-6
2	S	4	W	12	NENW	3.90		P	WILLIAM C. CROP	ORIGINAL MAP 492
2	S	4	W	12	NENW	6.90		S	ROBERT E PHILLIPS	ORIGINAL MAP 493
2	S	4	W	12	NENW	22.30		S	WAPATO IMPROVEMENT DISTRICT	ORIGINAL MAP 668
2	S	4	W	12	NWNW		.30	S	ROBERT E. PHILLIPS	U-6
2	S	4	W	12	NWNW		1.10	P	WILLIAM CROP	301
2	S	4	W	12	NWNW		2.40	S	WILLIAM CROP	301
2	S	4	W	12	NWNW	.30		S	ROBERT E PHILLIPS	ORIGINAL MAP 493
2	S	4	W	12	NWNW	.30		S	WAPATO IMPROVEMENT DISTRICT	ORIGINAL MAP 668
2	S	4	W	12	NWNW	24.50		P	WILLIAM C. CROP	ORIGINAL MAP 492
2	S	4	W	12	SWNW		.10	S	ROBERT E. PHILLIPS	U-6
2	S	4	W	12	SWNW		12.30	P	WILLIAM CROP	301
2	S	4	W	12	SWNW	.10		S	ROBERT E PHILLIPS	ORIGINAL MAP 493
2	S	4	W	12	SENW		18.20	S	ROBERT E. PHILLIPS	U-6
2	S	4	W	12	SENW	1.90		S	WAPATO IMPROVEMENT DISTRICT	ORIGINAL MAP 668
2	S	4	W	12	SENW	18.20		S	ROBERT E PHILLIPS	ORIGINAL MAP 493
2	S	4	W	12	NESW		.50	S	ROBERT E. PHILLIPS	U-6
2	S	4	W	12	NESW	.50		S	ROBERT E PHILLIPS	ORIGINAL MAP 493
2	S	4	W	12	NESE	2.50		P	DONALD P. RICHTER	ORIGINAL MAP 498
2	S	4	W	12	NESE	11.50		S	JOHN W. KOPPLIN	ORIGINAL MAP 499
2	S	4	W	12	NESE	21.00		S	WAPATO IMPROVEMENT DISTRICT	ORIGINAL MAP 668
2	S	4	W	12	NWSE		2.80	S	ROBERT E. PHILLIPS	U-6
2	S	4	W	12	NWSE	2.80		S	ROBERT E PHILLIPS	ORIGINAL MAP 493
2	S	4	W	12	NWSE	6.10		P	GEORGE WOELL	ORIGINAL MAP 494
2	S	4	W	12	NWSE	6.10		S	WAPATO IMPROVEMENT DISTRICT	ORIGINAL MAP 668
2	S	4	W	12	SWSE	14.30		P	GEORGE WOELL	ORIGINAL MAP 494
2	S	4	W	12	SESE		5.20	P	REVA STILLER	208
2	S	4	W	12	SESE	1.00		P	GEORGE WOELL	ORIGINAL MAP 494

ORIGINAL ACRES = 17,500.00
NEW ACRES = 17,179.98

T	C	R	C.	S	Q/Q	ACRES	ACRE2	P.S.	NAME	COMMENT
2	S	4	W	12	SESE	1.40		P	GEORGE WOELL	ORIGINAL MAP 495
2	S	4	W	12	SESE	3.60		S	WAPATO IMPROVEMENT DISTRICT	ORIGINAL MAP 668
2	S	4	W	12	SESE	5.50		P	DONALD P. RICHTER	ORIGINAL MAP 498
2	S	4	W	13	NENE		9.80	P	REVA STILLER	208
2	S	4	W	13	NENE	1.00		P	GEORGE WOELL	ORIGINAL MAP 494
2	S	4	W	13	NENE	6.80		P	LESLIE FRUIN	ORIGINAL MAP496
2	S	4	W	13	NENE	20.00		P	GEORGE WOELL	ORIGINAL MAP 495
2	S	4	W	13	NWNE		1.50	P	REVA STILLER	208
2	S	4	W	13	NWNE	11.10		P	GEORGE WOELL	ORIGINAL MAP 494
2	S	4	W	13	SENE	.70		P	GEORGE WOELL	ORIGINAL MAP 495
2	S	4	W	13	SENE	9.20		P	LESLIE FRUIN	ORIGINAL MAP 496
1	N	4	W	34	NWNE		12.30	S	OREGON GARDEN PRODUCTS	347
1	N	4	W	34	SWNE		2.70	S	OREGON GARDEN PRODUCTS	347
1	N	4	W	34	NENW		6.30	S	OREGON GARDEN PRODUCTS	347
1	N	4	W	34	SENW		26.40	S	OREGON GARDEN PRODUCTS	347
1	N	4	W	34	SWNW		1.50	S	OREGON GARDEN PRODUCTS	347
1	N	4	W	34	NWSW		.60	S	OREGON GARDEN PRODUCTS	347
1	N	4	W	34	NESW		.70	S	OREGON GARDEN PRODUCTS	347
1	S	2	W	17	NENE	19.40		S	LICORICE LANE FARMS, INC	U-14, SUP 390
1	S	2	W	17	NWNE	8.60		S	LICORICE LANE FARMS, INC	U-14, SUP 390
1	S	2	W	17	NWSE	7.00		S	LICORICE LANE FARMS, INC	U-14, SUP 390
1	S	2	W	17	SENE	29.50		S	LICORICE LANE FARMS, INC	U-14, SUP 390
1	S	2	W	17	SWNE	31.40		S	LICORICE LANE FARMS, INC	U-14, SUP 390
1	S	2	W	17	NESE	25.60		S	LICORICE LANE FARMS, INC	U-14, SUP 390
1	S	2	W	17	SENE		4.70	S	LICORICE LANE FARMS, INC	DIFF BTWEN U-14, 390
1	S	2	W	17	SWSE		23.00	S	LICORICE LANE FARMS, INC	DIFF BTWEN U-14, 390
1	S	2	W	20	NENW		8.70	S	LICORICE LANE FARMS, INC	DIFF BTWEN U-14, 390
1	S	2	W	20	NWNE		8.50	S	LICORICE LANE FARMS, INC	DIFF BTWEN U-14, 390
1	S	2	W	20	SENW		39.70	S	LICORICE LANE FARMS, INC	DIFF BTWEN U-14, 390
1	S	2	W	20	SWNE		38.10	S	LICORICE LANE FARMS, INC	DIFF BTWEN U-14, 390

Application No. 69623
Permit No.

ATTACHMENT "G"

RECEIVED
MAY 24 1988
WATER RESOURCES DEPT.
SALEM, OREGON

PUBLIC NOTICES . . .

PUBLIC NOTICE OF
ANNEXATION OF LAND
TO THE TUALATIN VALLEY
IRRIGATION DISTRICT

Public notice is hereby given that the Tualatin Valley Irrigation District has received petitions from the below named persons for annexation of certain of their properties, which properties are more particularly described hereinbelow. At the regular meeting of the Board of Directors for the Tualatin Valley Irrigation District, to be held on September 9, 1975, at 7:00 a.m., in Ireland's Tip Top Restaurant, 2032 Pacific Avenue, Forest Grove, Oregon, all persons interested may appear and show cause, if any they have, why the said petitions for annexation should not be granted. The failure of any person interested to show cause shall be taken as an assent on his part to the inclusion of such land in the District as prayed for in the petitions. The following named persons seek annexation of their lands, or a part thereof, to the Tualatin Valley Irrigation District for the purpose of receiving irrigation water service:

Andrew Longhridge, Minor T. Hesse, Virgil Bish, John W. Mulloy, Alan Cady, Alvin N. Luttrell, Jesse W. Snyder, Waldo B. Flint, Alden O. Oleson, Tony Amstad, E. J. Sheppard, Adele Sheppard, Nancy Jo Amstad, Al Amstad;

Francis Baggenstos, Baggenstos Bros., Francis, Baggenstos Bros., Edward C., Baggenstos Bros., John A., John A. Baggenstos, Fred Plieth, James Husericke, H. L. Pattee, Dene Mallroy, Daniel Dennis, Yoshio Hosinke, Edward C. Baggenstos, Theo Wetzel;

Donald Hillecke, Robert Hillecke, Vernon Hillecke, Fred Barby, Eldon R. McRobert, Florence M. Newman, Vincent Dobbin, Norman Mann, R. C. Enschede, Alvin Schulmerich, Lester M. White;

Alphons J. Vanderschuere, Pat Unger, Walter Erdman, Schuemerick Investments, R. M. Simpson, Donald C. Jesse, Donald B. Anderson, Lois V. Anderson, Rosa F. Anderson, Golda M. Saunders, Norman Goetze, Sally Duyck, Gary W. Duyck, Otto H. Moeller, John & Linda Petshow, Richard O. Adamson;

Rolfe M. Simpson, Richard C. Heisler, Mildred Heisler, Martin G. Vandehey, Kenneth Peters, Ron Tankersley, Joseph T. Bernards, Raymond Claeys, Florence D. O'Connell, VyLette D. Putman, F. J. Chalmers, Anna I. Salzwedel;

Donald L. Cawse, Frank A. Pranger, Robert J. Pranger, Alfred Simantel, Albert Vanasche, A. F. Delplanche, Roland Duyck, Charles T. Askew, Edward T. Saunders, Lyle L. Smith, Robert K. Hartrampf, John E. Krise, Walter J. Lepschat;

Lawrence F. Peters, Edwin H. Duyck, John Vanoudenhaegen, Dennis R. Crop, Harold J. Meyer (Susbauer Est.), Melvin J. Finegar, Henry T. Taghon, L. Eberhart, Harold A. Myers, Stanley H. Schmidlkfs, Lorna Clinton, Robert Bridges, Adelbert Evers;

Christine VanderBerg, J. Herb, Stanley H. Schmidelkfs, Kenneth & Roberta Willis, Francis J. Herb, Mabel Vandehey, Dennis J. Herb, Gladys M. Garner, Paul J. Choban, Mona Dee Choban, Robert & Joan Camenzind, Bonita Rae Sahnow, Walter Parkin, Wm. A. Peters.

The above named persons seek annexation of the following described lands to the Tualatin Valley Irrigation District:

The following lands situated within the above described boundaries are excepted from said district and shall form no part thereof and shall not be subject to the taxes thereof nor be entitled to any benefits therefrom,

All incorporated cities, towns, and platted subdivisions available for residence purposes that existed on or before February 26, 1975, are excluded in accordance Irrigation District Laws of Oregon, 1975 Revised Statutes, ORS 545.006 (a)

The following described sections and parts of sections lying within the described boundaries are also excepted:

Washington County

That part of the NW ¼ section 1 township 1S, range 3W, W.M.; laying west of Dairy Creek.

N ½ section 2 township 1S, range 3W, W.M.

That part of the N ½ section 3 township 1S, range 3W, W.M. laying east of the east boundary of Cornelius

That part of the S ½ of sections 34 and 35 township 1N, range 3W W.M. laying south of the Oregon Electric tracks.

That area within the city limits of Gaston that is in the Wapato Improvement District and Tualatin Valley Irrigation District shall be subject to Irrigation District taxes and entitled to receive benefits therefrom, described as follows:

Description of area within
Gaston city limits in TVID boundary

Beginning at the Southeast corner of Donald McLeod D.L.C. No. 49 in section 35, township 1S, range 4W, W.M.

thence South 56 degrees 16' west 215.36 feet more or less

thence South 2 degrees 4' east 350.0 feet more or less to center of Wapato Creek

thence southerly along center of Wapato Creek to intersection with South boundary line of section 35, township 1S, range 4W, W.M.

Thence east along south boundary line of section 35, township 1S, range 4W, W.M. to southeast corner of section 35

thence northwesterly to southeast corner of D. McLeod D.L.C. No. 49 point of beginning.

Revised Tualatin Valley Irrigation District Boundary.

Beginning at the N.E. corner of section 24, township 2S, range 2W, W.M.; thence south along east line of section 24 to intersection with center of Lebeau Road; thence east along center of Lebeau Road to intersection of Sherwood-Scholls Road, Elsner Avenue and Lebeau Road in center of section 19, township 2S, range 1W, W.M.; thence east and north along center of Elsner Avenue to center of Tualatin River in NE ¼ section 19, township 1S, range 1W, W.M.; thence east and north along center of Tualatin River to intersection with north-south quarter section line of section 17, township 2S, range 1W, W.M.; thence north along north-south quarter section line of section 17 to intersection with S.W. Beef Bend Road; thence west along center of Beef Bend Road to in-

PUBLIC NOTICES . . .

to iron pipe; thence south 67 degrees 35' west 1196.02 feet more or less along boundary of Witch Hazel Little Farms Addition to intersection with north section line of section 16, township 1S, range 2W; W.M.; thence west on north section line of section 16, township 1S, range 2W, W.M.; to intersection with Tualatin River; thence south west along Tualatin River to intersection with west line of Russel Holbrook D.L.C. No. 62; thence north 0 degree 42' east 755.4 feet more or less to northwest corner of R. Holbrook D.L.C. No. 62; thence north 67 degrees 50' west 353 feet more or less to east line of Henry Nowland Jr. D.L.C. No. 68; thence southwest along south east line of H. Nowland Jr. D.L.C. No. 68 to southeast corner of D.L.C. No. 68; thence northwest along southwest line of Nowland Jr. D.L.C. No. 68 to intersection with west line of H. Nowland Jr. D.L.C. No. 68; thence north along west line of Nowland D.L.C. No. 68 to northwest corner of D.L.C. 68 and northeast corner of G. Stigler D.L.C. No. 42; thence west along north line of D.L.C. No. 42 and north line extended to intersection with the boundary of City of Hillsboro;

thence south along boundary of City of Hillsboro to the center line of the Tualatin River; thence westerly following the centerline of the Tualatin River upstream, to intersection with the center of Dairy Creek; thence northly following the centerline of Dairy Creek to its intersection with the west section line section 36 township 1N, range 3W, W.M.; thence north along west section line of section 36, township 1N, range 3W, W.M. to N.W. corner of section 36; thence east along north section line of section 36, township 1N, range 3W, W.M. to intersection with center of McKay Creek; thence north along center of McKay Creek to intersection with south right of way line of U.S. Highway No. 26 (Sunset Highway); thence northwest along south right of way line of U.S. Highway 26 (Sunset Highway) to intersection with north line of John Dobbins D.L.C. No. 47; thence west along north line of John Dobbins D.L.C. No. 47 which is also Beach Road to intersection with center of Gordon Road in N.E. quarter of section 11, township 1N, range 3W, W.M.; thence northeast along center of Gordon Road to south property line of George Stevens property in Northeast quarter section 2 township 1N, range 3W, W.M.; as recorded in Vol 834 page 264 Washington County Deed Records; thence northwest along said property line 1242.44 feet more or less to west boundary of Stevens property; thence Northeast along west boundary 1405.14 feet more or less to center of Mountaindale Road; thence northwest along center of Mountaindale Road and northline of John Harrison D.L.C. No. 37 to north west corner of L.L. Glaske property recorded Book 903, page 738 Washington County Deed Records thence southwest along west line of L. L. Glaske property to south right of way line of U. S. Highway 26 (Sunset Highway);

thence northwest along south right of way line of U.S. Highway No. 26 (Sunset Highway) to west line of John L. Northrop D.L.C. No. 44 which is also southwest corner of right of way of U.S. Highway No. 26 and Oregon State Highway No. 6; thence north along west line of John L. Northrop D.L.C. No. 44 and west highway right of way line of south right of way line U.S. Highway No. 26; thence northwesterly along south right of way line of U.S. Highway No. 26 to north line of S.W. quarter (¼) of section 29 township 2N, range 3W, W.M.; thence west to the center of section 30, township 2N, range 3W, W.M.; thence south along north-south quarter line of section 30 township 2N, range 3W, W.M.; to south line of section 30; thence west along south line of section 30, township 2N, range 3W, W.M.; also center of Banks Road to east boundary of City of Banks; thence west and south along boundary of City of Banks to intersection with west section line of section 31, township 2N, range 3W, W.M.; thence south along west section line of section 31, township 2N, range 4W, W.M. to south right of way line of Oregon State Highway No. 6 (Wilson River Highway) extended east to intersection with west section line of section 31; thence west along south right of way line of Highway No. 6 (Wilson River Highway) to west section line of section 35 township 2N, range 4W, W.M.; thence south along west section line of section 35, township 2N, range 4W, W.M.; and section 2, township 1N, range 4W, W.M.; to the ¼ (quarter) corner on section line between sections 2 and 3 township 1N, range 4W, W.M.; thence west along east-west ¼ (quarter) line to west section line of section 3 township 1N, range 4W, W.M.; thence south along west section line of section 3, township 1N, range 4W, W.M.; to southwest corner of said section 3;

thence west along north section line of section 9 township 1N, range 4W, W.M. to intersection with center of Hillside Road; thence south and east along center of Hillside Road to east line of section 9, township 1N, range 4W, W.M.; thence south along section line to southwest corner of section 15 township 1N, range 4W, W.M.; thence east along south section line of section 15 township 1N, range 4W, W.M.; to southeast corner of said section 15; thence south along west section line of section 23 township 1N range 4W, W.M. to intersection with North line of M. H. Watts D.L.C. No. 48; thence east along north line of D.L.C. 48 to Northeast corner of D.L.C. 48; thence south along east line of D.L.C. 48 extended south to intersection with center of Oregon State Highway No. 8 (Gales Creek Highway); thence north west along center of Oregon State Highway No. 8 (Gales Creek Highway) to intersection with east line of Samuel Sheperd D.L.C. No. 62; thence north along east line of S. Shepard D.L.C. No. 62 2300 feet more or less to southwest corner of Paul Choban property (section 16, township 1N, range 4W, W.M.) recorded in Vol. 860 page 75 Washington County Deed Records; thence east along south line of Paul Choban property 1677.0 feet more or less to southeast corner of Choban property; thence north along east line of Paul Choban property 1339 feet more or less to northeast corner of Choban property; thence west along north line of Choban property 1677.0 feet more or less to intersection with east line of S. Shepard D.L.C. No. 62; thence north along east line of D.L.C. No. 62 to Northeast corner of said D.L.C. which is also northeast corner of Choban property;

thence south 70 degrees 25' west 298.7 feet more or less along north line of Choban property; thence south 456.7 feet more or less along property line of

PUBLIC NOTICES

property 15.83 chains to center of Tualatin River. Recorded in Vo. 430 page 180 Washington County Deed Records; thence northeast along center of Tualatin River to north-south quarter section line of section 33, township 1S, range 4W, W.M.; thence south along north-south quarter section line section 33 to south line of section 33 township 1S, range 4W, W.M. county line between Washington and Yamhill County; thence east along south line of sections 33, 34 and 35 township 1S, range 4W, W.M. (county Line) to west city limits of Gaston, Oregon; thence north along west city limits of Gaston, Oregon to north bank of Tualatin River;

thence easterly along north bank of Tualatin River to intersection with east line of Donald McLeod D.L.C. No. 49; thence southeasterly along east line of D.L.C. No. 49 to the southeast corner of D. McLeod D.L.C. No. 49; thence south 56 degrees 16' west 215.3 feet more or less; thence south 2 degrees 4' east 350 feet more or less to center of Wapato Creek; thence southerly along center of Wapato Creek to point on southeast line of David Bridge farmer D.L.C. No. 56; thence southwest along southeasterly boundary of David Bridge farmer D.L.C. No. 56 to the intersection of the southeasterly boundary of D.L.C. No. 56 with the north-south quarter section line of section 2 township 2S, range 4W, W.M.; thence south 54 degrees 35' east 993.30 feet more or less to a point in center of county road No. 269 which is also angle point of land described in Vol. 185 page 185 of Yamhill County Deed Records; thence south 77 degrees east 599.2 feet more or less to intersection with center line of county roads 268 and 269; thence north 60 degrees 25' east 1067 feet more or less along center line of county road No. 269 to southeast corner of land described in Vol 185 page 185 Yamhill County Deed Records; thence south 1575 feet more or less on west line described in Vol. 131 page 358 of Yamhill County Deed Records, to southwest corner of land; thence south 89 degrees 9' east 330.7 feet more or less to north-south section line between sections 11, and 12 township 2s, range 4W, W.M.; thence south 665 feet more or less along section line also east line of Yamhill Heights to southwest corner of Lot. No. 7 of Yamhill Heights;

thence east to the southeast corner of lot 10 Yamhill Heights Subdivision; thence south 150 feet more or less to the southeast corner of land described in vol. 150 page 324 Yamhill County Deed Records; thence east 1030 feet more or less to easterly right of way line of the Southern Pacific Railroad; thence southerly along east right of way of Southern Pacific Railroad line 1088.8 feet more or less; thence north 78 degrees 38' east 100 feet more or less; thence southerly along east right of way of Southern Pacific Railroad 1043 feet more or less to the intersection of east right of way line and the centerline of County Road M.R. 4; thence south 46 degrees 56' east 1185.5 feet more or less along center line of County Road M.R. No. 4 to the southeast corner of land described in Vol 6 page 653; thence south 31 degrees 50' west 2675.4 feet more or less to southwest corner of land described in Vol. 142 page 675 Yamhill County Deed Records; thence south 69 degrees east 640 feet more or less to south line of John Flett D.L.C. No. 41 point is also southeast corner of second parcel of land described in Vol. 142 page 675 Yamhill County Deed Records; thence south 70 degrees 45' east 724.0 feet more or less along south line of John Flett D.L.C. No. 41 to southeast corner of Third Parcel of land described in Vol. 122 page 277 Yamhill County Deed Records; thence north 57 degrees 12' east 4,653.0 feet more or less to the northeast corner of John Flett D.L.C. No. 40;

thence north 58 degrees east 186.8 feet more or less to a point on the west line of William Doughty D.L.C. No. 57 which point is also the southeast corner of land described in Vol 126 page 66 of Yamhill County Deed Records; thence south along the west line of William Doughty D.L.C. No. 57 to the centerline of County Road M.R. 4; thence east along center line of County Road M.R. 4 to intersection with centerline of County Road M.R. 116; thence south 16 degrees 06' east 800 feet more or less along center line of County Road M.R. No. 4 to the southwest corner of land described in Vol. 124 page 470 of Yamhill County Deed Records; thence south 89 degrees 10' east 1188 feet more or less; thence north 0 degrees 15' east 1029 feet more or less; thence east 2,027.5 feet more or less to the east line of the William Doughty D.L.C. No. 57; thence North along east line of the William Doughty D.L.C. No. 57 to the northeast corner of claim No. 57; thence west along the north line of W. Doughty D.L.C. No. 57 to the center line of County Road M. R. No. 116; thence north along the center line of county road M.R. No. 116 to the north line of section 18 township 2S, range 3W, W.M. line also being boundary between Yamhill and Washington County; thence continuing north in the center of Spring Hill Road to its intersection with the center of Hardeback Road in Gaston Acres; thence northerly along the centerline of Hardeback Road to the southwest corner of section 30, township 1S, range 3W, W.M.; thence east ½ mile to north-south quarter section line section 30, township 1S, range 3W, W.M.;

thence north one mile along north-south quarter section line of section 30, to north line of section 30 township 1S, range 3W, W.M.; thence east ½ mile along north line of section 30 to southeast corner section 19 township 1S, range 3W, W.M.; thence North 1 (one) mile along east line of section 19 township 1S, range 3W, W.M. to northeast corner of section 19; thence east 1 (one) mile along south line of section 17 township 1S, range 3W, W.M. to southeast corner of section 17; thence south ½ (one-half) mile along west line of section 21 township 1S, range 3W W.M. to east-west quarter section line of section 21; thence East ½ (one-half) mile along east-west quarter section line to center of section 21 township 1S, range 3W, W.M.; thence south ½ (one-half) mile along north-south quarter section of section 21 to south line of section 21 township 1S, range 3W, W.M.; thence east 3 miles along south section line of sections 21, 22, 23 and 24 to center of Redwig Road (County Road 161); thence north along center of Redwig Road (County Road No. 161) to intersection with center of Simpson Road (County Road No. A-175); thence southeast along center of Simpson Road (County Road No. A-175) to intersection with west right of way line of State Highway No. 219; thence south along west right of way

thence southerly along center of Walpato Creek to intersection with South boundary line of section 35, township 1S, range 4W, W.M.

Thence east along south boundary line of section 35, township 1S, range 4W, W.M. to southeast corner of section 35

thence northwesterly to southeast corner of D. McLeod D.L.C. No. 49 point of beginning.

Revised Tualatin Valley Irrigation District Boundary.

Beginning at the N.E. corner of section 24, township 2S, range 2W, W.M.; thence south along east line of section 24 to intersection with center of Lebeau Road; thence east along center of Lebeau Road to intersection of Sherwood-Scholls Road, Elsner Avenue and Lebeau Road in center of section 19, township 2S, range 1W, W.M.; thence east and north along center of Elsner Avenue to center of Tualatin River in NE ¼ section 19, township 1S, range 1W, W.M.; thence east and north along center of Tualatin River to intersection with north-south quarter section line of section 17, township 2S, range 1W, W.M.; thence north along north-south quarter section line of section 17 to intersection with S.W. Beef Bend Road; thence west along center of Beef Bend Road to intersection of section line between sections 17 and 18 township 2S, range 1W, W.M.; thence north on west section line of sections 17, 8 and 6 township 2S, range 1W, W.M. 1.5 miles more or less to intersection with S.W. Roshak Road (County Road No. 142) and Bull Mountain Road (County Road No. 142½); thence north and west along Bull Mountain Road (County Road No. 142½) to intersection with S.W. Scholls Ferry Road; thence west along center of Scholls Ferry Road till it intersects the east line of D.L.C. No. 40 in S.W. ¼ of section 2 township 2S, range 2W, W.M.; thence North 22 degrees 30' East 1787.0 feet more or less to N.E. corner of D.L.C. No. 40 in S.W. ¼ section 2, township 2S, range 2W, W.M.; thence north 71 degrees 39' west 2597.6 feet more or less along north line of D.L.C. No. 40 to center of county road A-186;

thence South 29 degrees 20' west 1734.7 feet more or less along center of county road A-186 to intersection centers of county road A-186; River Road; and Scholls Ferry Road; thence northwest along center of River Road to North section line of section 4, township 2S, range 2W, W.M.; thence east 328.04 feet more or less to north-south quarter line section 33, township 1S, range 2W, W.M.; thence north along north-south quarter line section 33, township 1S, range 2W, W.M. to intersection with southeast line of Philip Harris D.L.C. No. 53; thence north east (N40 degrees 30'E) along southeast line of DLC No. 53 and center of Tile Flat Road to intersection with center of Farmington Road (State Highway 208) in NE quarter section 33, township 1S, range 2W, W.M.; thence north east along center of Farmington Road (State Highway 208) to east line property recorded Book 402 page 96 Washington County Deed Records; thence N 2 degrees E 1512.7 feet more or less to east-west dividing line of A. Landess D.L.C. No. 54; thence west along east-west dividing line of A. Landess D.L.C. No. 54 to intersection with center of River Road in S.W. quarter section 28, township 1S, range 2W, W.M.; thence north along center of River Road to north property line of D. L. Watts property recorded in Vol. 185 page 659 Washington county deed records; thence east 2,036.2 feet more or less to east section line section 21, township 1S, range 2W, W.M.; thence south 175 feet more or less to southeast corner of section 21, township 1S, range 2W, W.M.; thence east along south line of section 22, township 1S, range 2W, W.M.; to intersection with center of Jacktown Road;

thence north along center of Jacktown Road to intersection with center of Rosedale Road near center of section 22, township 1S, range 2W, W.M.; thence west along center of Rosedale Road to intersection with center of River Road; thence north along center of River Road to intersection with south line of section 16, township 1S, range 2W, W.M.; thence east along south section line of sections 16, 15 and 14 township 1S, range 2W, W.M.; to intersection with center of S. W. 213th Avenue in S.E. quarter section 14, township 1S, range 2W, W.M.; thence north along center of S.W. 213th Avenue 754.6 feet more or less; thence east 766.1 feet more or less to center of S.W. 209th Avenue; thence north along center of S.W. 209th Avenue to north section line of section 14, township 1S, range 2W, W.M.; thence west along north section line sections 14 and 15 township 1S, range 2W, W.M.; to center S.W. 229 Avenue; thence south along center of S.W. 229th Avenue 280 feet more or less to stone and southeast corner of Witch Hazel Little Farms Addition; thence north 66 degrees 57' 20' west 2250.56 feet more or less along south boundary of Witch Hazel Little Farms Addition to iron pipe; thence south 38 degrees 30' west 521.85 feet more or less along boundary of Witch Hazel Little Farms Addition to iron pipe; thence south 22 degrees 30' east 332.16 feet more or less along boundary of Witch Hazel Little Farms Addition to stone;

thence south 64 degrees 00' west 656.00 feet more or less along boundary of Witch Hazel Little Farms addition to iron pipe; thence north 1 degree 30' west 521.90 feet more or less along boundary of Witch Hazel Little Farms addition to iron pipe; thence north 57 degrees 00' west 762.14 feet more or less along boundary of Witch Hazel Little Farms Addition line of D.L.C. 48 to Northeast corner of D.L.C. 48; thence south along east line of D.L.C. 48 extended south to intersection with center of Oregon State Highway No. 8 (Gales Creek Highway); thence north west along center of Oregon State Highway No. 8 (Gales Creek Highway) to intersection with east line of Samuel Sheperd D.L.C. No. 62; thence north along east line of S. Shepard D.L.C. No. 62 2300 feet more or less to southwest corner of Paul Choban property (section 16, township 1N, range 4W, W.M.) recorded in Vol. 860 page 75 Washington County Deed Records; thence east along south line of Paul Choban property 1677.0 feet more or less to southeast corner of Choban property; thence north along east line of Paul Choban property 1339 feet more or less to northeast corner of Choban property; thence west along north line of Choban property 1677.0 feet more or less to intersection with east line of S. Shepard D.L.C. No. 62; thence north along east line of D.L.C. No. 62 to Northeast corner of said D.L.C. which is also northeast corner of Choban property;

thence south 70 degrees 25' west 298.7 feet more or less along north line of Choban property; thence south 456.7 feet more or less along property line of Choban property; thence south 65 degrees 34' west 1298.7 feet more or less to center of Gales Creek Road; thence south along center of Gales Creek Road to intersection with county Road No. 1216; thence southwesterly along center of County Road No. 1216 (south 71 degrees West) 2,310 feet more or less to center of Gales Creek; thence south east along center of Gales Creek to intersection with west line of W. J. Bell D.L.C. No. 57; thence south along west line of W. J. Bell D.L.C. No. 57 to south west corner of D.L.C. No. 57; thence east along south line of W. J. Bell D.L.C. No. 57 to intersection with west line of section 21 township 1N, range 4W, W.M.; thence south along west line of section 21 township 1N, range 4W, W.M.; to southwest corner of section 21; thence east along south line of section 21 township 1N, range 4W W.M.; to intersection with west line of Marvil H. Watts D.L.C. 48; thence south along west line of M. H. Watts D.L.C. 48 to southwest corner of said D.L.C. No. 48; thence east along south line of M. H. Watts D.L.C. 48 to northwest corner of G. H. Fearnside D.L.C. No. 49; thence south 2000 feet more or less along west line of D.L.C. No. 49 to south line of Government Lot No. 2 section 28 township 1N, range 4W, W.M.;

thence north 88 degrees 27' east 1206.5 feet more or less along south line of Government Lot No. 2 to northwest corner of Government Lot 3 section 28 township 1N, range 4W, W.M.; thence south 1300 feet more or less along west line of lot 3 section 28 to southwest corner of said lot 3; thence east 480 feet more or less along south line of lot 3 section 28 to southeast corner of lot 3 and west line of Willis F. & Franque L. Franck property recorded in book 813 page 325 Washington County Deed Records; thence south along east of lot 4 section 28 and west line of David Allen D.L.C. No. 47 to angular corner of D.L.C. No. 47; thence east along south line of D.L.C. No. 47 to west section line of section 34 township 1N, range 4W W.M.; thence south along west section line of section 34, township 1N, range 4W, W.M.; to southwest corner of section 34; thence east along north section line of section 3 township 1S, range 4W W.M. (Willamette Base Line) to Northwest Corner of William Beagle D.L.C. No. 38; thence south along west line of Beagle D.L.C. No. 38 extended to south corner of J.E. Alexander property as recorded Book 297 page 287 Washington County Deed Records; thence east 838 feet more or less along boundary of J. E. Alexander property as recorded Book 297 page 287 Washington County Deed Records to north-south quarter section line of section 3, township 1S, range 4W, W.M.; thence south along north-south quarter section line of sections 3 and 10 township 1S, range 4W, W.M. to south section line of section 10; thence east along south line of sections 10 and 11 township 1S, range 4W, W.M. to intersection with south lineof H. Parsons D.L.C. No. 40; thence south 72 degrees 37' east 625 feet more or less along line of H. Parsons D.L.C. No. 40 to north-south quarter section line section 14 township 1S, range 4W, W.M.;

thence south along north-south quarter section line sections 14 and 23 township 1S, range 4W, W.M. to north line of J. Dickson D.L.C. No. 45; thence east along north line of Dickson D.L.C. No. 45 extended along south line of R. F. Tupper D.L.C. No. 42 to center line of Old State Highway No. 47 (Tualatin Valley Highway); thence southwest along center line of Old State Highway No. 47 (Tualatin Valley Highway) to intersection with north line of Bureau of Reclamation Right of Way Tract No. 48 (Drawing No. 417-145-291) Recorded Book 848, page 554; thence west along north line of above Right of Way Tract No. 48 to center of Scoggins Creek; thence south and east along center of Scoggins Creek and west line of Bureau of Reclamation Right of Way Tract No. 48 (Drawing No. 417-145-290) Recorded Book 923 pages 291 and 292 to center line of Old State Highway No. 47 (Tualatin Valley Highway); thence along center of Old State Highway No. 47 (Tualatin Valley Highway) to intersection with Patton Valley Road; thence along center of Patton Valley Road (county Road No. A-29) to intersection with west line of Gail and Florence Sheelar property recorded in Vol. 430 page 180 Washington County Deed Records; thence south along the west line of Gail and Florence Sheelar

section line of section 30, to north line of section 30 township 1S, range 3W, W.M.; thence east ½ mile along north line of section 30 to southeast corner section 19 township 1S, range 3W, W.M.; thence North 1 (one) mile along east line of section 19 township 1S, range 3W, W.M. to northeast corner of section 19; thence east 1 (one) mile along south line of section 17 township 1S, range 3W, W.M. to southeast corner of section 17; thence south ½ (one-half) mile along west line of section 21 township 1S, range 3W W.M. to east-west quarter section line of section 21; thence East ½ (one-half) mile along east-west quarter section line to center of section 21 township 1S, range 3W, W.M.; thence south ½ (one-half) mile along north-south quarter section of section 21 to south line of section 21 township 1S, range 3W, W.M.; thence east 3 miles along south section line of sections 21, 22, 23 and 24 to center of Redwig Road (County Road 161); thence north along center of Redwig Road (County Road No. 161) to intersection with center of Simpson Road (County Road No. A-175); thence southeast along center of Simpson Road (County Road No. A-175) to intersection with west right of way line of State Highway No. 219; thence south along west right of way line of State Highway No. 219 to intersection with center of Firdale Road; thence southwest along center of Firdale Road to the east-west 1 / 16 line in north half of section 36,township 1S, range 3W, W.M.; thence west along the east-west 1 / 16 line in north half of section 36, township 1S, range 3W, W.M. to west section line of section 36; thence south 1 ¾ miles more or less along west section line of section 36, township 1S, range 3W, W.M. and section 1, township 2S, range 3W, W.M. to southwest corner of section 1, township 2S, range 3W, W.M. and Laurel Road West;

thence east along Laurel Road West to northwest corner of section 7, township 2S, range 2W, W.M.; and intersection with center of Laurel Road South; thence south along center of Laurel Road South and west section line of section 7, township 2S, range 3W, W.M.; to intersection with McNay Road (County Road No. 202); thence east in the center of McNay Road (County Road 202) to intersection with center of McCormack Hill Road (County Road 853) and County Road 301 on the east line of section 7, township 2S, range 2W, W.M.; thence north along center of McCormack Hill Road (County Road 301) to intersection with the center of Raynard Road (County Road 432); thence east ½ mile more or less along center of Raynard Road (County Road 432) to intersection with center State Highway 219; thence south easterly along the center of State Highway 219 to intersection with the center of State Highway 210 in N.E. ¼ section 16, township 2S, range 2W, W.M.; thence southwest in the center of State Highway 210 to intersection with center of County Road No. 437; thence southeast in the center of county road No. 437 to the north line of the Philip Swank D.L.C. No. 48 extended west to the west section line of section 15, township 2S, range 2W, W.M.; thence east 1 mile more more or less along extension of the north line of Swank D.L.C. No. 48 and north line of D.L.C. No. 48 to intersection with center of Scholls-Sherwood Road on east line of section 15, township 1S, range 2W, W.M.; thence south and east along center of Scholls-Sherwood Road to point of beginning.

Inquiries may be made to the Tualatin Valley Irrigation District office at 2330 Elm Street, Forest Grove, Oregon, telephone number: 357-3118.

Palmer Torvend, District Manager.

(July 31, Aug. 7, 14, 1975)

NOTICE OF PUBLIC HEARING

The McKay Creek Water Control District Board will meet in regular session on Monday, August 4, 1975. The meeting will convene at 8:00 p.m. in the District office at 257 West Main Hillsboro, Oregon.

James A. Sullivan, Mgr.

(July 29, 31, 1975)

NOTICE OF STREET VACATION

Notice is hereby given that, at the regular meeting of the City Council of Hillsboro, Oregon, to be held on the 2nd day of September, 1975, at the hour of 8:00 p.m. in the Council Chambers in the City Hall of the City of Hillsboro, a petition will be presented praying for the vacation of a portion of N.W. Forest Street located westerly of N.W. Tenth Avenue and more particularly described as follows:

A tract of land forty feet in width the centerline of which is described as follows:

Beginning at a point on the east line of Lot 4, Block 6, Hillsboro Garden Tracts, a subdivision of record in Washington County, Oregon, which bears North 2138.2 feet and West 92.47 feet from the Southeast corner of the H. Davis Donation Land Claim No. 68, and running thence, S 88 degrees 09' 05" E 165.33 feet to a point on the southerly extension of the west line of Northwest Tenth Avenue, as dedicated to the public by deed recorded in Book 473, Page 394, Washington County, Oregon Deed Records.

And at said meeting the petitioner will request the City Council to fix a time and place for hearing upon such petition and objections thereto, if any are filed.

July 31, Aug. 7, 14, 21 and 28, 1975)

3/15/95 TES

Application No. 69623

Permit No. .....

5-24-88

Name Tualatin Valley Irrigation District

Address 2330 Elm St., Forest Grove, OR 97116

Assigned .....

Address .....

Beginning construction .....

Completion of construction .....

Extended to .....

Complete application of water .....

Extended to .....

Form 111

7-1289C (7-72)
Bureau of Reclamation

RECEIVED
MAY 24 1988
WATER RESOURCES DEPT.
SALEM, OREGON

Application No. 69623
Permit No.

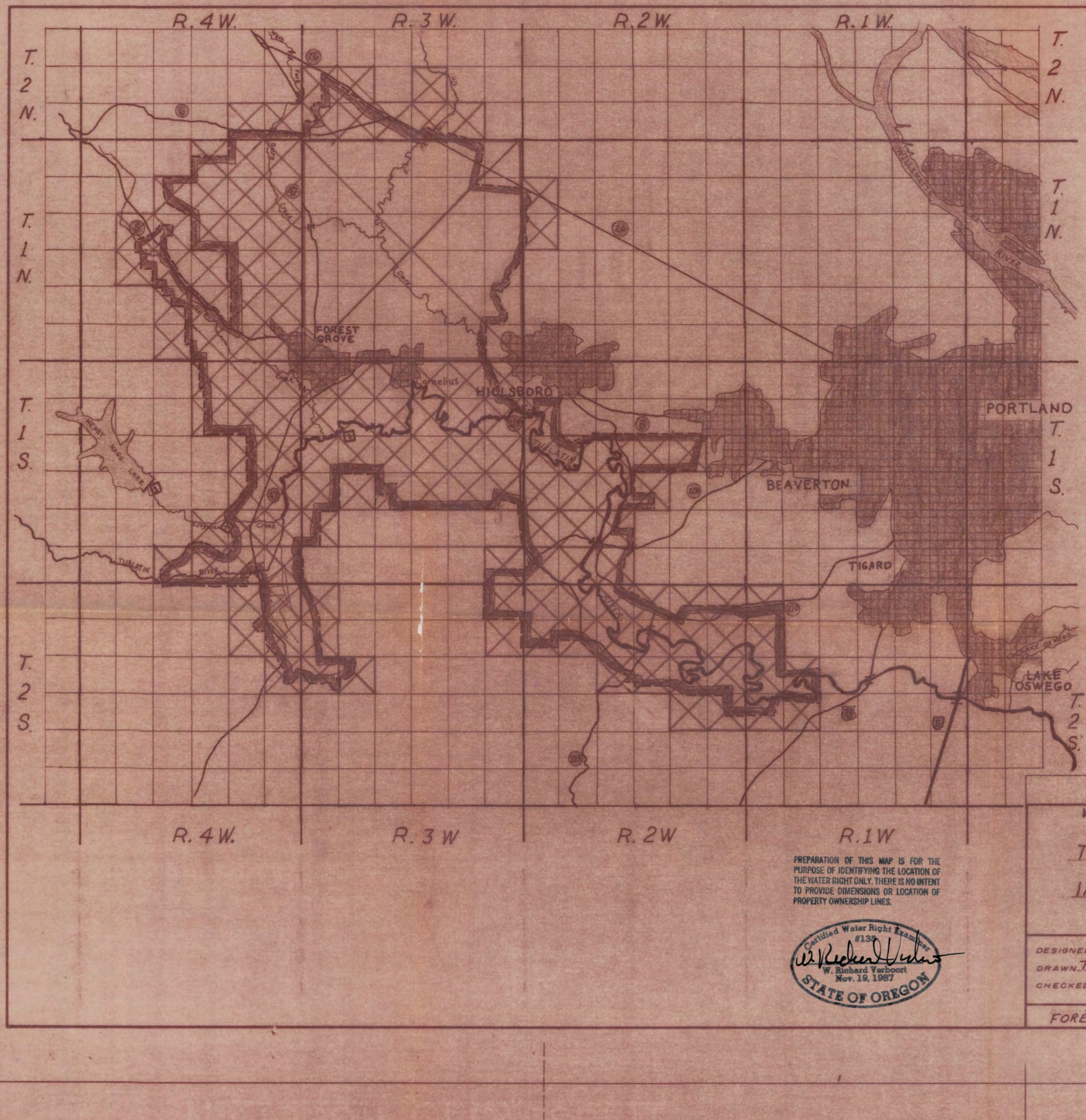

N

SYMBOLS

- TOWNSHIP LINE
- SECTION LINE
- TVID LINE
- CITIES
- SECTIONS OF WHICH A PORTION IS INCLUDED IN APPLICATION

SCALE ½"=1MILE

ADDRESS: 2330 ELM ST.
FOREST GROVE, OR
97116

PREPARATION OF THIS MAP IS FOR THE PURPOSE OF IDENTIFYING THE LOCATION OF THE WATER RIGHT ONLY. THERE IS NO INTENT TO PROVIDE DIMENSIONS OR LOCATION OF PROPERTY OWNERSHIP LINES.

Certified Water Right Examiner
#139
W. Richard Verboort
Nov. 19, 1987
STATE OF OREGON

ALWAYS THINK SAFETY

WATER RIGHT APPLICATION
MAP FOR

TUALATIN VALLEY
IRRIGATION DISTRICT

DATE: 5-18-88

DESIGNED---------- SUBMITTED----------
DRAWN Thomas J. VanderPlaat RECOMMENDED----------
CHECKED W. Richard Verboort APPROVED----------

FOREST GROVE, OREGON

☆GPO 677-622

16" x 21"

7-1289C (7-72)
Bureau of Reclamation

RECEIVED
MAY 4 1992
WATER RESOURCES DEPT
SALEM, OREGON

Application No. 69623
Permit No.

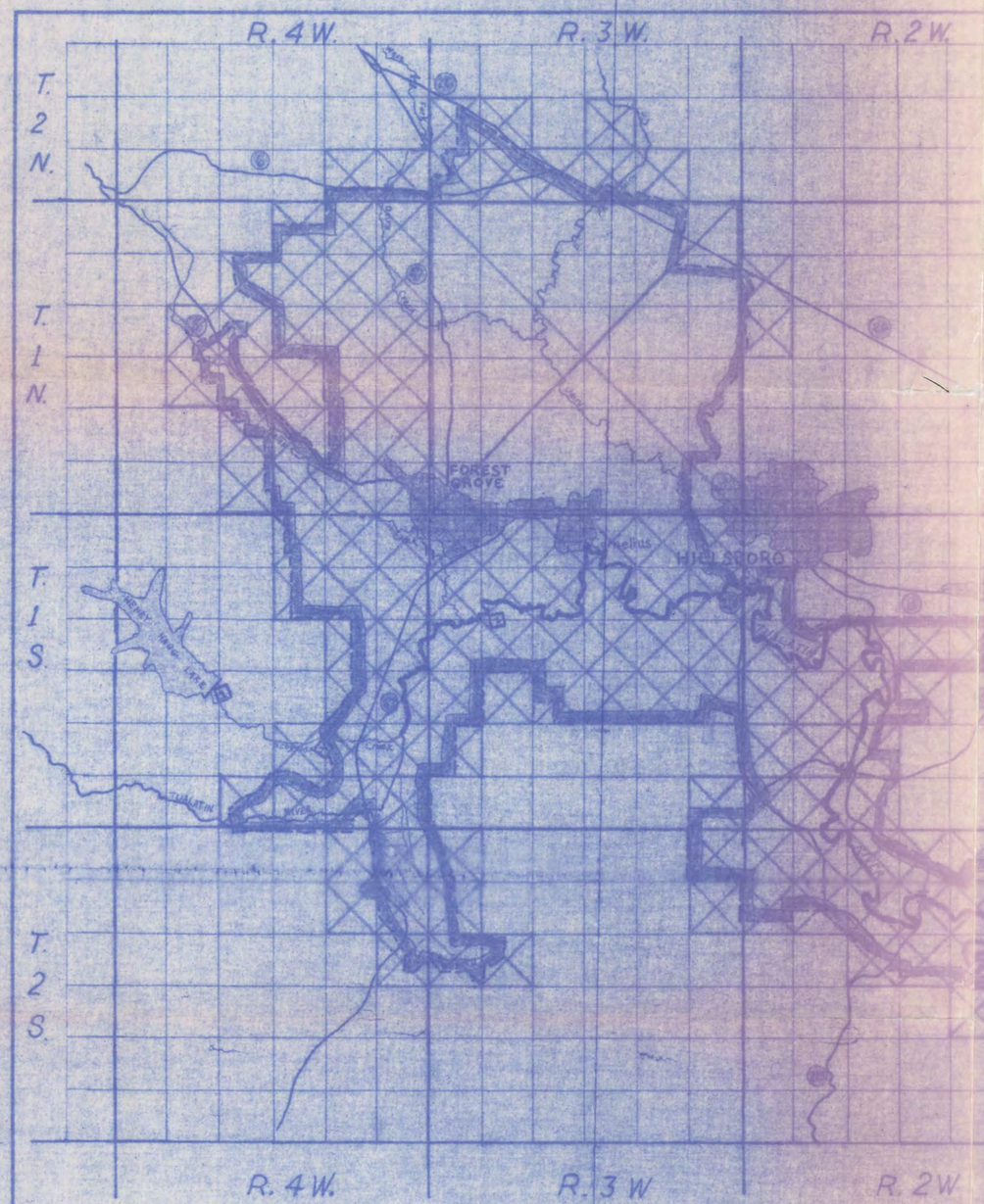

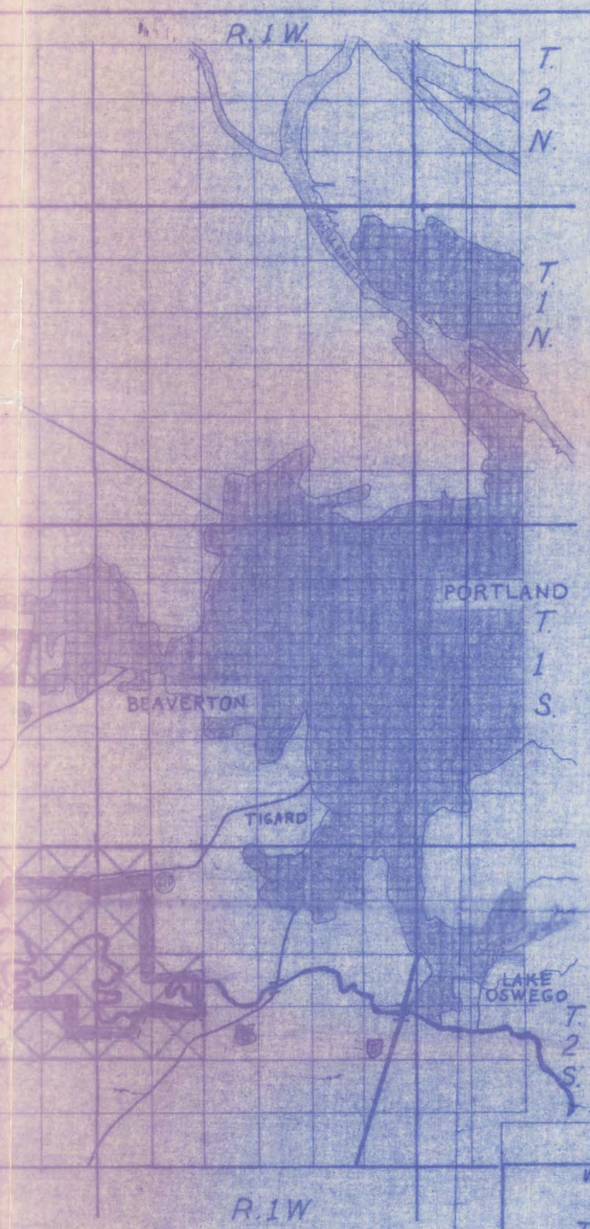

N

SYMBOLS

- TOWNSHIP LINE
- SECTION LINE
- TVID LINE
- CITIES
- SECTIONS OF WHICH A PORTION IS INCLUDED IN APPLICATION

R. 4W. R. 3 W R. 2W R. 1W

SCALE ½"=1 MILE

PREPARATION OF THIS MAP IS FOR THE PURPOSE OF IDENTIFYING THE LOCATION OF THE WATER RIGHT ONLY. THERE IS NO INTENT TO PROVIDE DIMENSIONS OR LOCATION OF PROPERTY OWNERSHIP LINES

Certified Water Right Examiner #136
W. Richard Varbourt
Nov. 16, 1987
STATE OF OREGON

ADDRESS: 2330 ELM ST.
FOREST GROVE, OR
97116

ALWAYS THINK SAFETY

WATER RIGHT APPLICATION MAP FOR

TUALATIN VALLEY IRRIGATION DISTRICT

DATE 5-18-88

DESIGNED ____ SUBMITTED ____
DRAWN THOMAS J. VANDERPLANT RECOMMENDED ____
CHECKED W. Richard Varbourt APPROVED ____

FOREST GROVE, OREGON

* GPO 677 822

16" x 21"

7-1289C (7-72)
Bureau of Reclamation

RECEIVED
MAY 2 1988
WATER RESOURCES DEPT.
SALEM, OREGON

Application No. 69623
Permit No.



PREPARATION OF THIS MAP IS FOR THE PURPOSE OF IDENTIFYING THE LOCATION OF THE WATER RIGHT ONLY. THERE IS NO INTENT TO PROVIDE DIMENSIONS OR LOCATION OF PROPERTY OWNERSHIP LINES.

Certified Water Right Examiner
#135
W. Richard Verboort
Nov. 19, 1987
STATE OF OREGON

ALWAYS THINK SAFETY

WATER RIGHT APPLICATION
MAP FOR
TUALATIN VALLEY
IRRIGATION DISTRICT

DATE: 5-18-88

DESIGNED ..... SUBMITTED .....
DRAWN THOMAS J. VANDERPLAAT RECOMMENDED .....
CHECKED W. RICHARD VERBOORT APPROVED .....

FOREST GROVE, OREGON

GPO 677 822

16" x 21"