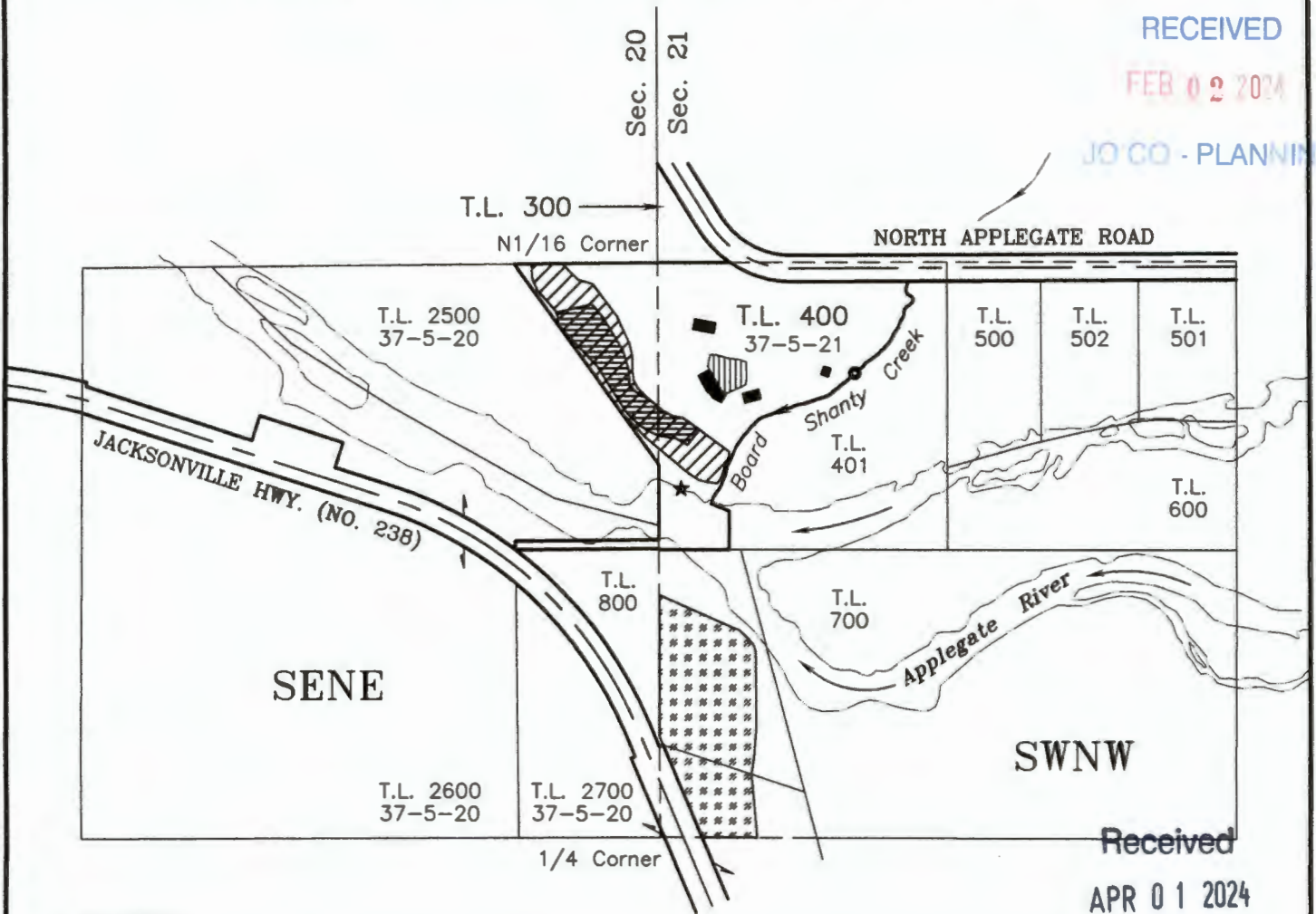


Sections 20 and 21, T.37S., R.5W., W.M.

RECEIVED








FEB 02 2024

JO CO - PLANNING



Received
APR 01 2024

LEGEND:

-  Proposed Primary Area of Use: 1.4 acres
(SE1/4NE1/4 = 1.0 ac., SW1/4NW1/4 = 0.4 ac.)
-  Area of Use per C-45052: 0.6 acres
to be diminished to supplemental use
(SE1/4NE1/4 = 0.5 ac., SW1/4NW1/4 = 0.1 ac.)
-  Area of Use per C-54033 & T-3436: 2.4 acres
(Record = 3.6 acres)
-  Area of use irrigated by well water: 0.2 acres
-  Approximate building
-  Existing point of diversion
per C-45052, 252'S & 452'E
of N1/16 Corner
-  Proposed point of diversion
516'S & 52'E of N1/16 Corner

OWRD

SUBJECT PROPERTY: Tax Lot 400, Map No. 37-5-21

This map is not intended to provide legal dimensions or locations of property ownership lines. The buildings and river were digitized from aerial photo data.

SCALE:
1" = 400'

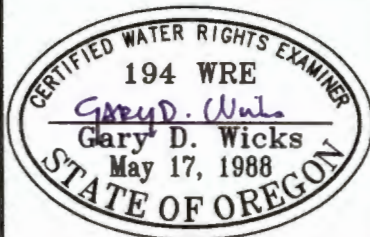
PROJECT NO.
1426-23-876

DRAWING NO.
231-8.5.11 JW

DATE
1-08-24

SCALE
1" = 400'

SHEET NO.
1 of 1



Renewal Date: 6-30-24

PLAT FOR WATER RIGHTS APPLICATION
LOCATED IN
SE1/4NE1/4 of Section 20, and
SW1/4NW1/4 of Section 21
Township 37 South, Range 5 West, W.M.
Josephine County, Oregon

Received
AUG 27 2024
OWRD

PREPARED FOR:
Rick Rodig
8075 N. Applegate Road
Grants Pass, OR 97527

rodig.dwg

SURVEYED BY:
WICKS ENGINEERING & SURVEYING
311 N.E. "D" Street
Grants Pass, Oregon 97526
Tel. 541-479-3436