

# MONEY SLIP

<b>DATE:</b> 8-27-24	<b>RECEIPT #:</b> 143640
----------------------	--------------------------

RECEIVED FROM: The Rick Redig and Lyall Redig Living trust

<b>APPLICATION</b>	5-89736
<b>PERMIT</b>	
<b>TRANSFER</b>	

CASH  CHECK #  5711 OTHER (IDENTIFY)

<b>TOTAL REC'D</b>	\$ 1,384.00
--------------------	-------------

<b>1083 TREASURY</b>	<b>4170 MISC CASH ACCT.</b>
----------------------	-----------------------------

0407 COPIES	\$
_____ OTHER: (IDENTIFY) _____	\$

0243 Instream Lease \_\_\_\_\_ 0244 Muni-Water Mgmt. Plan \_\_\_\_\_ 0245 Cons. Water \_\_\_\_\_

<b>1083 TREASURY</b>	<b>4270 WRD OPERATING ACCT.</b>
----------------------	---------------------------------

**MISCELLANEOUS** 46111

0407 COPY & TAPE FEES	\$
0410 RESEARCH FEES	\$
0408 MISC REVENUE (IDENTIFY) _____	\$
TC162 DEPOSIT LIAB. (IDENTIFY) _____	\$
0240 EXTENSION OF TIME _____	\$

<b>WATER RIGHTS</b>	<b>EXAM FEE</b>		<b>RECORD FEE</b>
0201 SURFACE WATER	\$ 774.00	0202	\$ 610.00
0203 GROUND WATER	\$	0204	\$
0205 TRANSFER	\$		

<b>WELL CONSTRUCTION</b>	<b>EXAM FEE</b>		<b>RECORD FEE</b>
0218 WELL DRILL CONSTRUCTOR	\$	0219	\$
LANDOWNER'S PERMIT		0220	\$
_____ OTHER (IDENTIFY) _____			

<b>0607 TREASURY</b>	<b>0467 HYDROELECTRIC</b>
----------------------	---------------------------

0233 POWER LICENSE FEE (FW/WRD)		<b>LIC NUMBER</b>	
0231 HYDRO LICENSE FEE (FW/WRD)			\$
_____ HYDRO APPLICATION			\$

**SPECIAL INSTRUCTIONS:**

RETURN TO APPLICANT - LETTER ATTACHED

**E-2 App** Yes No**Standard Application Completeness Checklist****Groundwater and Surface Water Applications Only**

Minimum Application Requirements (OAR 690-310-0040 &amp;-0050)

For use by WRD staff only

Application #:	S-89736	Receipt #:	143640
Applicant Name:	Ray R. and Lynda S. Rodig	Amount Requested:	3.5 CFS
Priority Date:	8/27/2024	Proposed Use:	Irrigation
County:	Josephine	POD's TRS &TL:	37S5W20,21 TL 400
WM #:	14	Caseworker:	Adam
Reviewed by:	Nick	Reviewed Date:	8/28/2024

 Applicant/Organization Name and Mailing Address Signature of **all** applicants (include title or authority of representative if applicant is an organization or corporation). Note: Applicant's agent may NOT sign the application on behalf of the applicant. Property Ownership: Does the applicant own all the land for the proposed project?  Yes  No

If No:

 The affected landowner's name(s) and mailing address(s) must be listed. A signed statement declaring the existence of either written authorization or an easement permitting access to land crossed by the proposed ditch canal or other work must be submitted. **For a SW Application:** Source of water must be indicated. If the source is stored water, is the stored water component filled out and does the applicant own the reservoir or include a non-expired agreement for stored water? (ORS 537.400) If for stored water, is the source authorized under a permit, certificate, or decree?Permit or Certificate issued:  Y  N Permit or Certificate #: R-7810**NOTE:** An expedited secondary (E2) application and a reservoir application cannot be filed at the same time. The reservoir must be legally authorized first, under an existing water right, in order to accept and process an E2 application. **For a GW Application:** Well development table completed and a well log report included (if existing) Division 33 (Sensitive, Threatened, Endangered, Fish Species) Proposed Water Use: Amount of water from *each* source in GPM, CFS, or AF Period of use indicated If for supplemental irrigation, primary acreage or underlying permit or certificate number listed.




(Note: Primary and Supplemental Irrigation counts as 2 uses)

 Water Management Section Resource Protection Section

- Project schedule. (Note: If system is already completed, indicates "existing.", (Note: Estimates are okay if the water system has not been designed))
- Supplemental data sheets enclosed (if needed)
  - Form M (Municipal or Quasi-Municipal)
- A completed **Land-Use Form** or receipt signed and dated by the appropriate planning department. Please be certain that the Land-Use form lists all lands involved and all uses proposed. Date of signature must be within the past 12 months.
- A **Legal Description** of all the properties involved where water is diverted, conveyed, and used. The legal description includes a metes and bounds or other government survey description. A copy of the deed, land sales contract or title insurance policy can provide this information, or applicant may submit a lot book report prepared by a title company. Copies of tax bills are not acceptable
- The proposed source  IS  IS NOT restricted or withdrawn from further appropriation. **NOTE:** If it is withdrawn under ORS 538, reject/return application and fees.
- The **map** must meet all the minimum requirements of OAR 690-310-0050.
  - Township, Range, Section
  - Location of main canals, ditches, pipelines or flumes (if POA/POD is outside of POU)
  - Place of use, 1/4-1/4's and tax lot clearly identified
  - Even map scale not less than 4" = 1 mile (1" = 1320 ft.); examples: 1" = 100 ft., 1" = 200 ft.
  - Location of **each** diversion point or well by reference to a recognized public land survey corner.
  - Multiple wells shall be uniquely labeled, and identified on well logs, if existing.
  - Reference corner on map
  - North directional symbol
  - Number of acres per 1/4 1/4 if for irrigation, supplemental irrigation, or nursery use
- Fees:** Amount of Water Requested: 3.5 CFS Name on Check: The Rick Rodig and Lynda Rodig Tr+

Exam Fee Due:	\$ 774
Exam Fee Submitted:	\$ 774
Difference:	\$ 0
Recording Fee Paid?	<input checked="" type="checkbox"/> Yes <input type="checkbox"/> No \$ 610
Total:	\$ 1384

**Oregon Water Resources Department**  
**Stored Water Only Applications - Expedited Secondary**

-  [Main](#)
-  [Help](#)
-  [Return](#)
-  [Contact Us](#)

Today's Date: Wednesday, August 28, 2024

Base Application Fee.		\$610.00
Acre feet of Stored Water to be diverted.	3.5	\$164.00
Subtotal:		\$774.00
Permit Recording Fee. ***		\$610.00
*** the Permit Recording Fee is not required when the application is submitted but, must be paid before a permit will be issued. It is fully refundable if a permit is not issued. If the recording fee is not paid prior to issuance of the Final Order, permit issuance will be delayed.		<input type="button" value="Recalculate"/>
Estimated cost of Permit Application		\$1,384.00