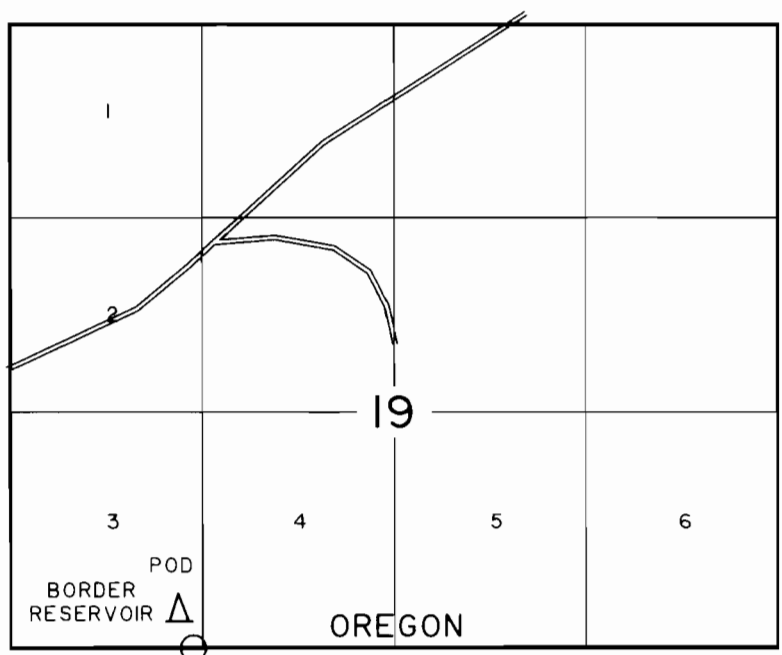
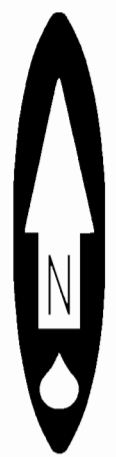


T. 41 S., R. 15E., W.M.



DIVERSION IS LOCATED 180 FT NORTH AND 100 FT WEST OF THE 48 MILE POST



1" = 1320'

RECEIVED

MAY 16 2001

WATER RESOURCES DEPT  
SALEM, OREGON

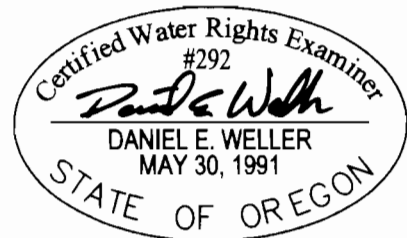
### CLAIM OF BENEFICIAL USE MAP

IN NAME OF

## UNITED STATES BUREAU OF LAND MANAGEMENT

APPLICATION NO. R-83420

PERMIT NO. R-12523



EXPIRES: JUNE 30, 2004

SURVEYED: MAY 7, 2001

THE PURPOSE OF THIS MAP IS FOR IDENTIFYING THE LOCATION OF THE WATER RIGHT ONLY AND IS NOT INTENDED TO PROVIDE LEGAL DIMENSIONS OR LOCATION OF PROPERTY OWNERSHIP LINES

BLM PROJECT NO. OR-010-R-6528

U.S. BUREAU OF LAND MANAGEMENT-OSO  
BRANCH OF CADASTRAL SURVEY  
DWG: BORDER

EXECUTED BY:  
DANIEL E. WELLER, PLS, CWRE #292  
P.O. BOX 10226  
EUGENE, OREGON 97440