

Document Path: Y:\0136 Madison\ASR\ASR\Source\_Figures\038\_2024 ASR Report\AR\_Recovery\_App\Figure1\_AR\_and\_ASR\_Project\_Location\_Map.mxd

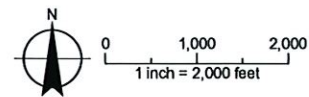
**LEGEND**

- Monitoring Well
- ⊕ Collector Well Sump
- ⊙ ASR Well
- Butter Creek POD
- ⊗ Observation Well
- Location of Flume
- ▨ Recharge Basin Cells
- Collector Well Perforated Pipeline
- Madison AR Conveyance
- ASR Source Water Conveyance
- ⊕ Tax Lot

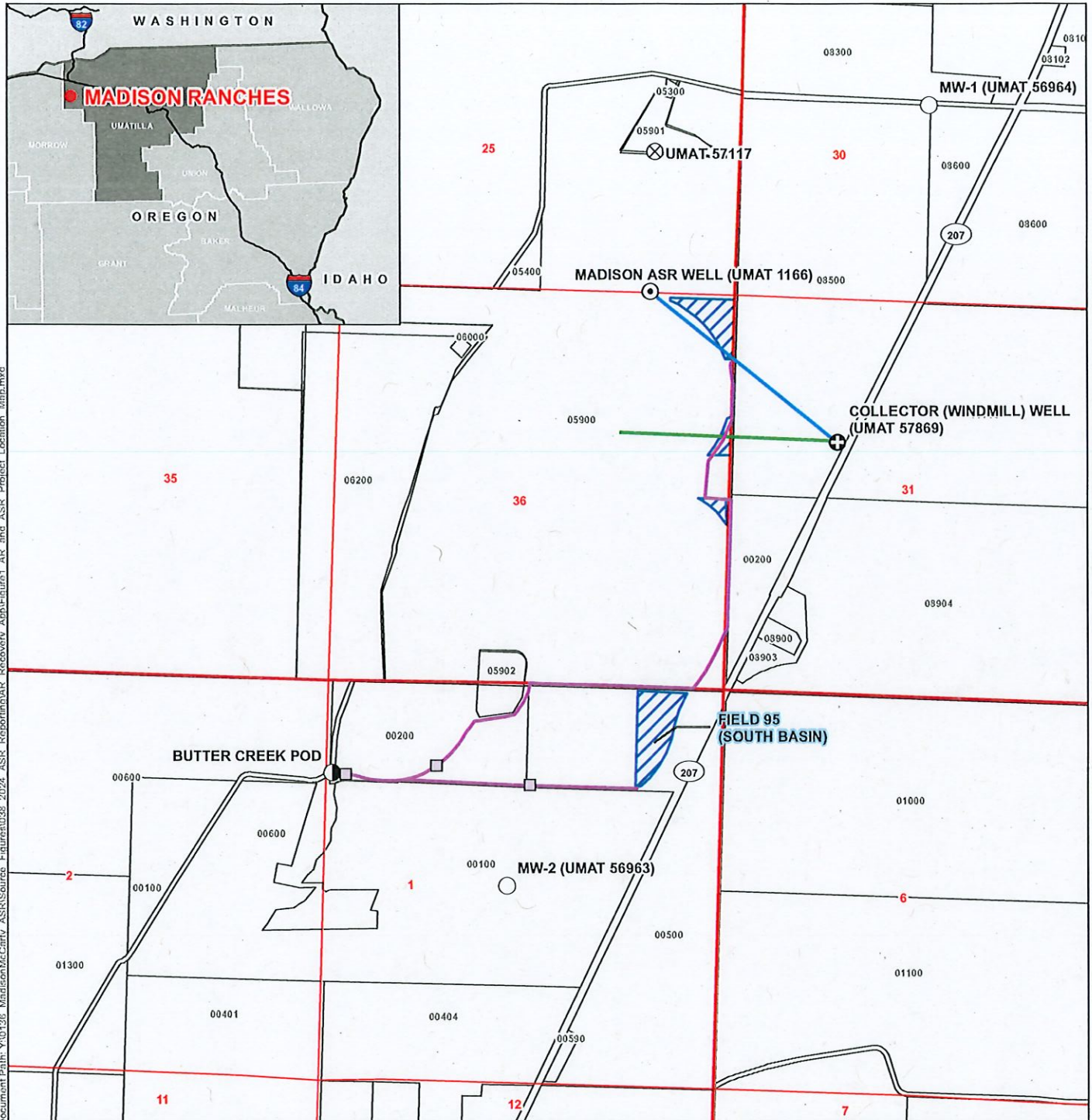
**FIGURE 1**  
**AR Recharge**  
**Project Location Map**  
 Madison Ranches

Date: April 26, 2024  
 Data Sources: BLM, ESRI, OWRD, USGS, Umatilla Co.,  
 Maxar Imagery (2020)

Received  
 7/9 2024  
 OWRD



22-1989



**LEGEND**

- Monitoring Well
- ⊕ Collector Well Sump
- ⊙ ASR Well
- Butter Creek POD
- ⊗ Observation Well
- Location of Flume
- ▨ Recharge Basin Cells
- Collector Well Perforated Pipeline
- Madison AR Conveyance
- ASR Source Water Conveyance
- ⊕ Tax Lot

**LOCATION DESCRIPTION**

**Butter Creek POD**  
 Located 80 feet North and 100 feet West from the NW corner of the SW NW, Section 1, Township 2 North, Range 27 East (W.M.)

**Collector (Windmill) Well**  
 Located 1620 feet South and 1060 feet West from the North 1/4 corner of Section 31, Township 3 North, Range 28 East (W.M.)

**FIGURE 1**

**Limited License Application for Artificial Recharge**

Umatilla County  
 Township 2 & 3 North, Range 27 & 28 East (W.M.)

**DISCLAIMER**

This map was prepared for the purpose of identifying the location of a water right only and it is not intended to provide legal dimensions or location of property ownership lines.

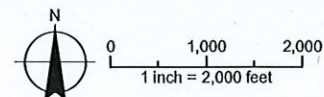
Date: August 28, 2024

Data Sources: BLM, ESRI, OWRD, USGS, Umatilla Co.

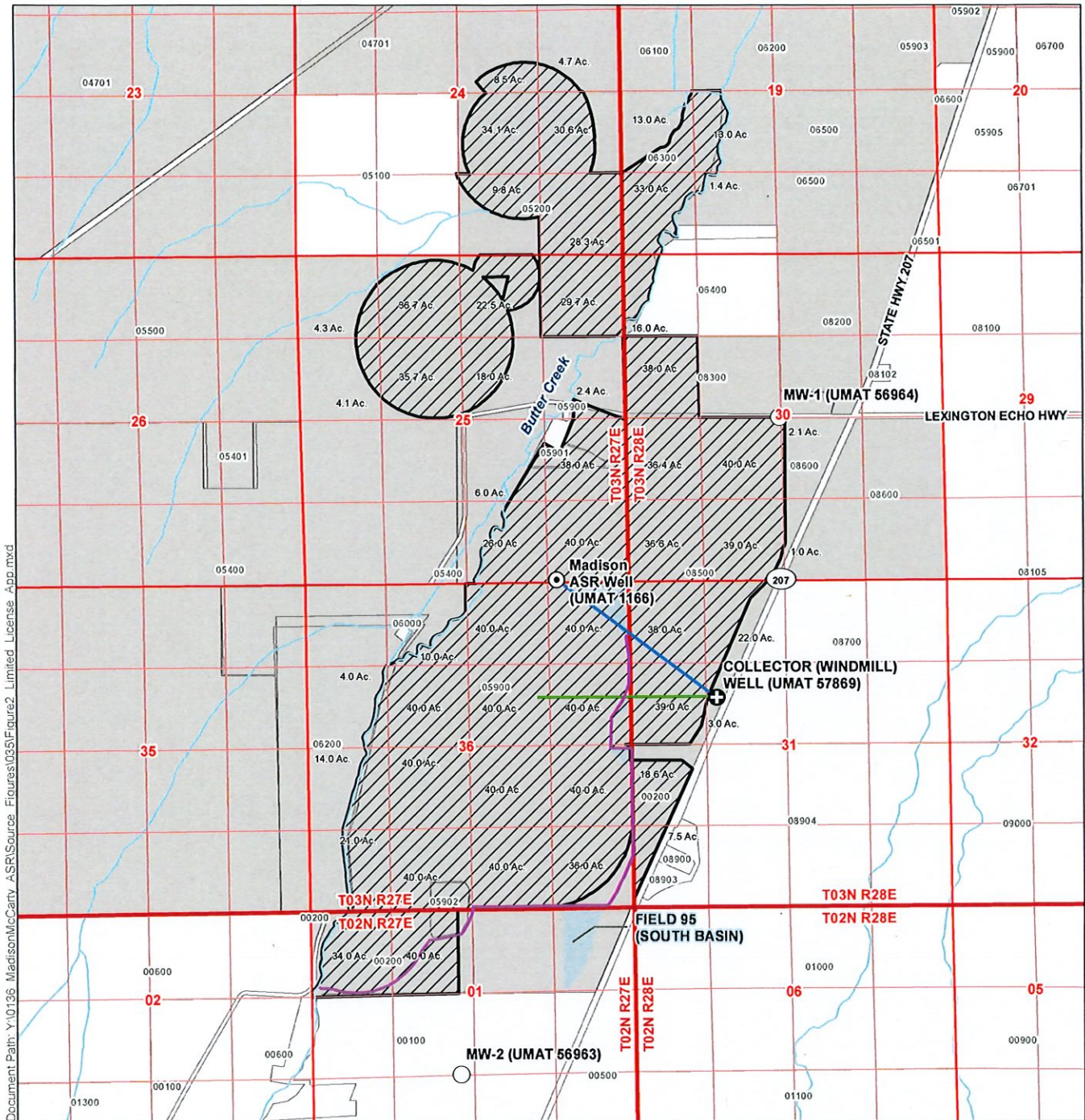
RECEIVED

AUG 28 2024

OWRD



22-1989



Document Path: Y:\0136\_MadisonMcCarthy\_ASR\Source\_Figures\035\Figure2\_Limited License App.mxd

**LEGEND**

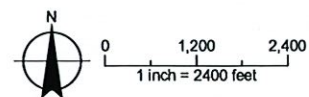
- Monitoring Well
- + Collector Well Sump
- Point of Appropriation (POA)
- ASR Well
- ASR Source Water Conveyance
- Madison AR Conveyance
- Collector Well Perforated Pipeline
- Supplemental Place of Use (POU)
- Recharge Basin Cells
- Property Owned by Applicant
- Watercourses
- Tax Lot

**FIGURE 2**  
**Artificial Recharge Recovery**  
**Limited License Application Map**

Umatilla County  
 Township 2 & 3 North, Range 27 & 28 East (W.M.)

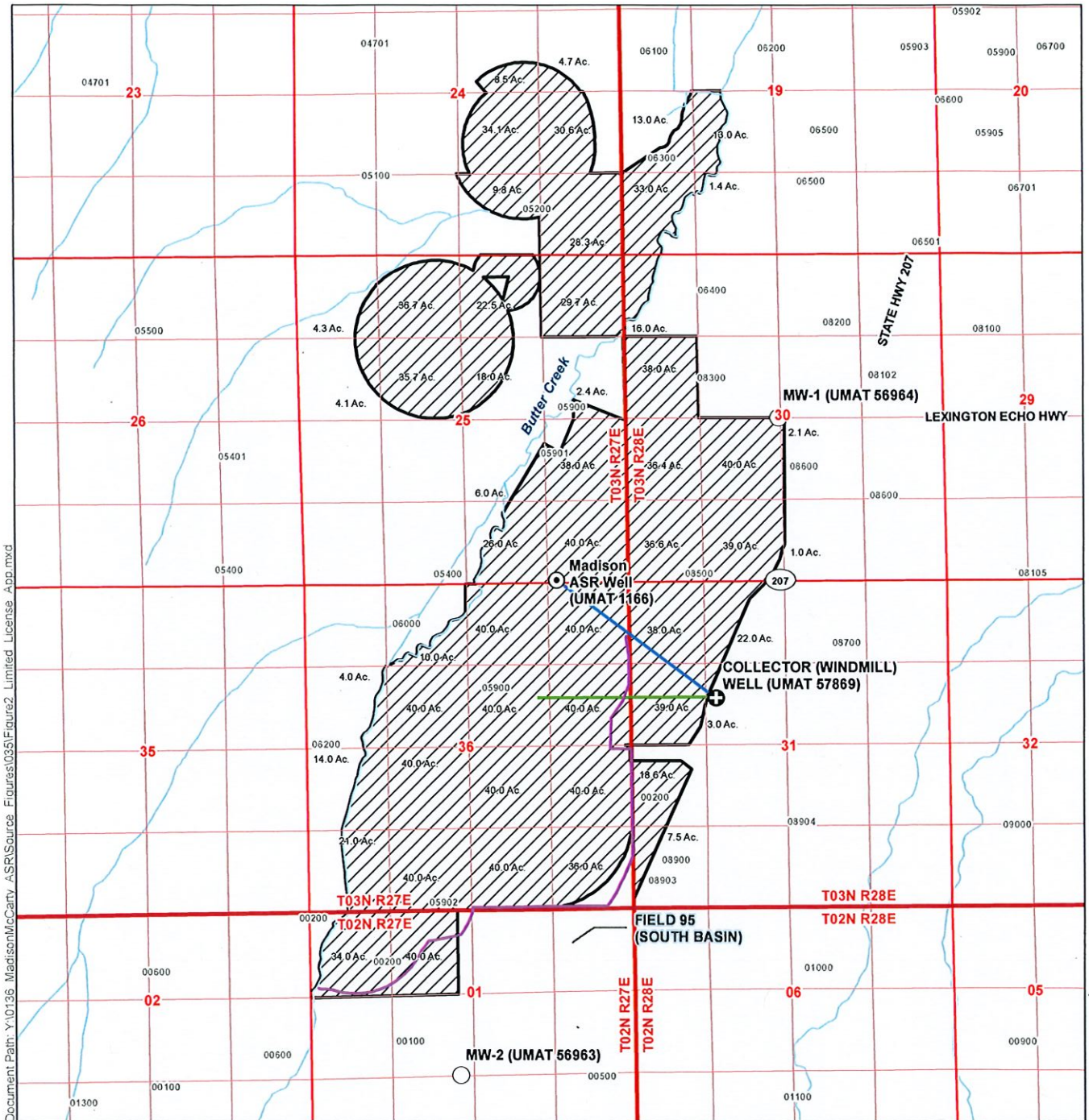
**DISCLAIMER**  
 This map was prepared for the purpose of identifying the location of a water right only and it is not intended to provide legal dimensions or location of property ownership lines.

Date: April 29, 2024  
 Data Sources: BLM, ESRI, OWRD, USGS, Umatilla Co.



Received  
 29 2024  
 OWRD

LL-1989



Document Path: Y:\10136\_MadisonMcCarthy\_AR\Source\_Figures\035\Figure2\_Limited\_License\_App.mxd

**LEGEND**

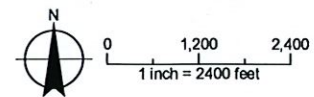
- Monitoring Well
- Collector Well Sump
- Point of Appropriation (POA)
- ASR Well
- ASR Source Water Conveyance
- Madison AR Conveyance
- Collector Well Perforated Pipeline
- Supplemental Place of Use (POU)
- Recharge Basin Cells
- Property Owned by Applicant
- Watercourses
- Tax Lot

**FIGURE 2**  
**Artificial Recharge Recovery**  
**Limited License Application Map**  
 Umatilla County  
 Township 2 & 3 North, Range 27 & 28 East (W.M.)

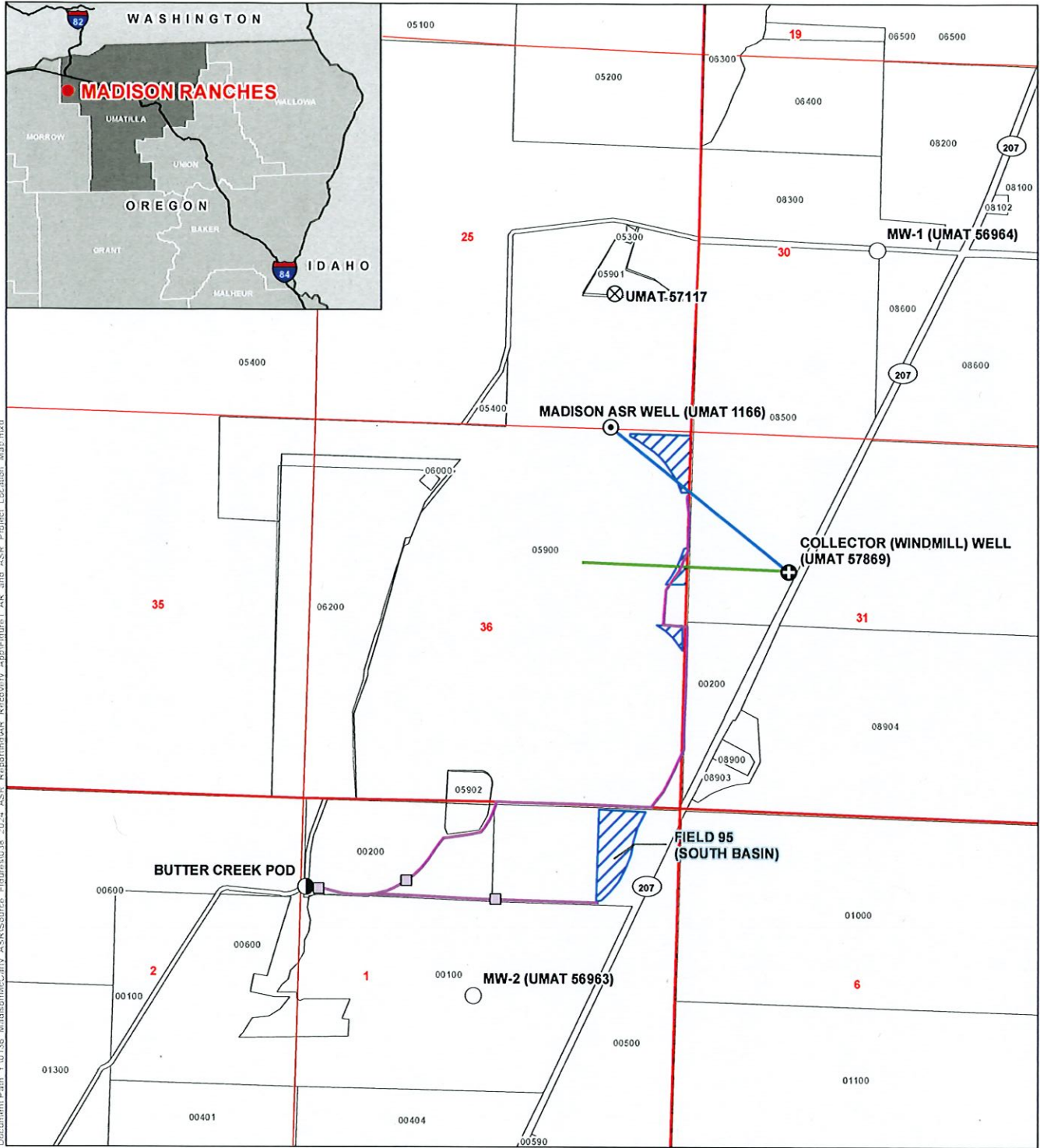
**DISCLAIMER**  
 This map was prepared for the purpose of identifying the location of a water right only and it is not intended to provide legal dimensions or location of property ownership lines.

Date: June 26, 2023  
 Data Sources: BLM, ESRI, OWRD, USGS, Umatilla Co.

Received  
 AUG 20 2024  
 OWRD



LA-1989



**LEGEND**

- Monitoring Well
- ⊕ Collector Well Sump
- ⊙ ASR Well
- Butter Creek POD
- ⊗ Observation Well
- Location of Flume
- ▨ Recharge Basin Cells
- Collector Well Perforated Pipeline
- Madison AR Conveyance
- ASR Source Water Conveyance
- ⊕ Tax Lot

Date: April 26, 2024  
 Data Sources: BLM, ESRI, OWRD, USGS, Umatilla Co.,  
 Maxar Imagery (2020)

Received  
 AUG 20 2024  
 OWRD



LL-1989