

T.5S. R.2E. Sec. 5 & 6, W.M.





Barnard
DLC 42

Township 4S.
Township 5S.

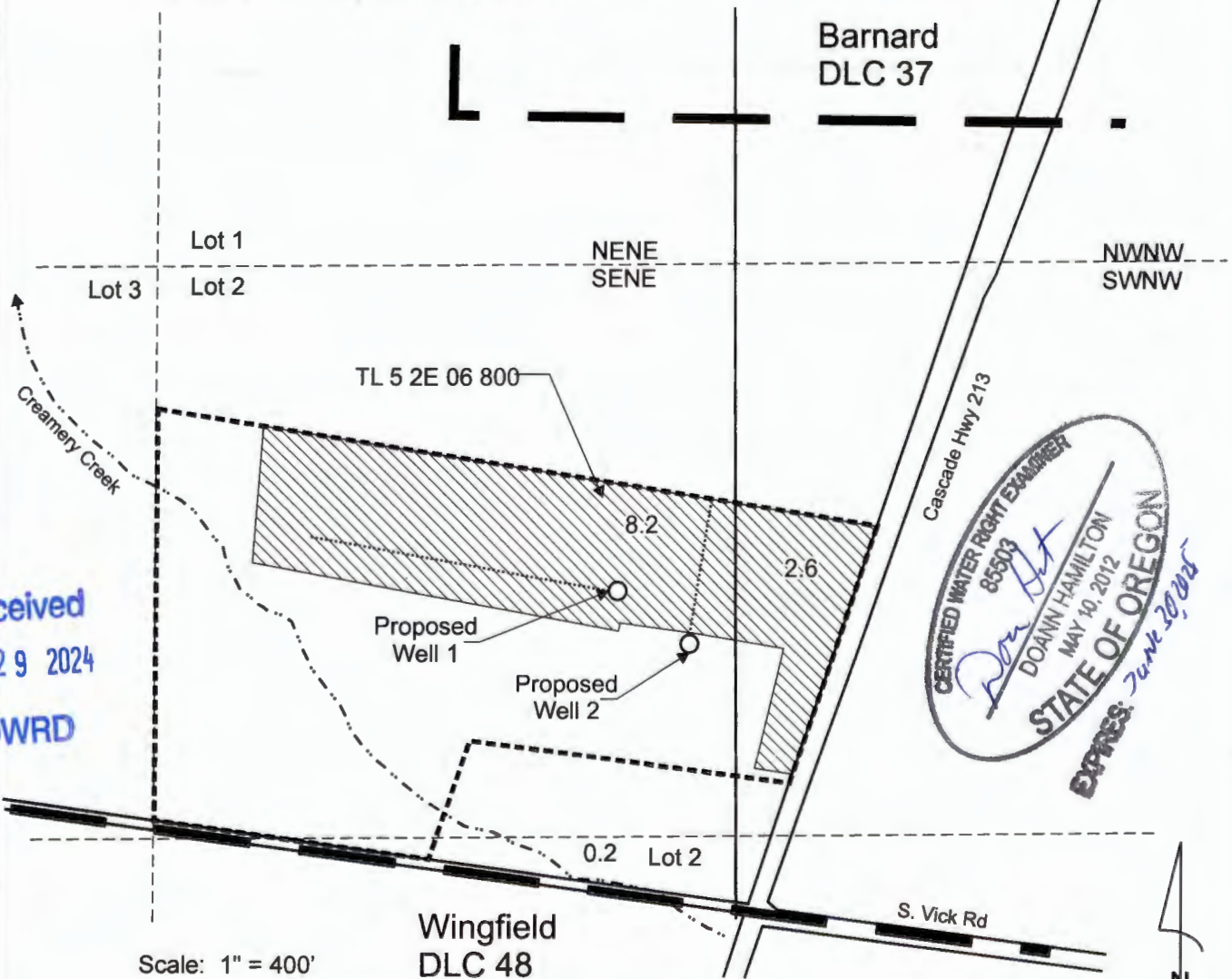
31 32
6 5

S. Barnards Rd.

Proposed Well 1 is located 2,090 feet south and 260 feet west from the NE corner, Section 6.
Proposed Well 2 is located 2,210 feet south and 90 feet west from the NE corner, Section 6.

-  Area (10.8 Acres) to be irrigated.
-  Tax lot boundary
-  Donation Land Claim boundary
-  Water main line, portable, estimated location


Barnard
DLC 37



CERTIFIED WATER RIGHT EXAMINER
85503
Don Holt
DOANN HAMILTON
MAY 10, 2012
STATE OF OREGON
EXPRES: June 20, 2024

Received
AUG 29 2024
OWRD

Scale: 1" = 400'



This map was prepared for the purpose of identifying the location of a water right only and is not intended to provide legal dimensions or location of property ownership lines.

Water Right Application Map

Pacific Hydro-Geology Inc.

Blake Spotten Trust, c/o Blake Spotten
T.5S. R.2E. Sec. 5 & 6, W.M.

07/2024

SpottenGWApp.cdr