

Alternate Reservoir Application Completeness Checklist

Minimum Requirements (ORS 537.409)

For use by WRD staff only

Application #:	R-89839	Receipt #:	143669
Applicant Name:	Ranee Solmonsson	Amount Requested:	2.15 af
Priority Date:	8/29/2024	Proposed Use:	Multipurpose
County:	Yamhill	POD TRS & TL:	3S 2W 15; 1900
WM #:	22	Caseworker:	Lucinda
Reviewed by:	Corie	Reviewed Date:	9/4/24

- ORS 538.** Is the source withdrawn by ORS 538? YES NO [if yes, return application and fees]
- Landowner name, mailing address and telephone number provided.
- Source and tributary listed. Notes: NO WELLS-MUST HAVE GW APP TO USE A WELL AS A SOURCE. Cannot accept an E2 application and a storage application at the same time.
- Reservoir Location. TRSQQ and tax lot provided. Note: only 1 reservoir/pond per application
- Dam height, if applicable: 9' 11"
- Property ownership indicated?
- If applicant does not own all the land is the affected landowner's name and mailing address listed?
 - YES NO (Note: this includes lands not owned by applicant, upon which the source is located OR that are crossed by the diversion works, and any roads or rights-of-way.)
- Application signed by the landowner(s)? All parties noted as applicants must sign the application.
- Completed Watermaster review sheet**, signed and dated. Note: Must be completed within last 12 months.
 - Will the reservoir injure an existing water right? YES NO
 - If YES, can conditions be applied to mitigate injury? YES NO
- Completed ODFW review sheet**, signed and dated. Note: Must be completed within last 12 months.
 - Will reservoir pose a significant detrimental impact to an existing fishery resource? YES NO
 - If YES, can conditions be applied to mitigate the impact? YES NO N/A
- Completed Land-Use Form** or receipt signed by the appropriate planning department official enclosed?

Note: Does the use on land-use form match the proposed use on the application? Must be signed within the last 12 months.
- Provide a Legal Description** of all the property involved with this application. A copy of a deed, land sales contract, or title insurance meets this requirement.

Acceptable Map. Note: Requirements, set forth by the Commission; causes fatal flaw if not provided by the applicant.

- Reservoir Location - noting Township, Range, Section, 1/4 1/4 and Tax Lot number(s)
- Scale of the Map, even scale such as 1" = 400', 1" = 1000', or 1" = 1320'
- Reference corner on map
- North directional symbol
- 1/4's clearly identified
- Reservoir clearly identified
- Dam, or POD (if off-channel), coordinates referenced to a government land survey corner


Note: If no dam, use coordinates to the center of reservoir.


Fees: Amount of Water Requested: 2.15 af Name on Check: Renee & Jody Solmensson


Exam Fee Due:	\$603
Exam Fee Submitted:	\$603
Difference:	\$0
Recording Fee Paid?	<input checked="" type="checkbox"/> Yes <input type="checkbox"/> No \$ 610
Total:	\$1213

Oregon Water Resources Department
Alternate Reservoir Application

 [Main](#)

 [Help](#)

 [Return](#)

 [Contact Us](#)

For impoundments less than 10 feet in height or storing less than 9.2 acre feet of water.

Today's Date: Wednesday, September 4, 2024

Base Application Fee.		\$480.00
Proposed Dam Height in feet.	9.11	
Proposed Reservoir volume in Acre Feet.	2.15	\$123.00
Subtotal:		\$603.00
Permit Recording Fee. ***		\$610.00
*** the Permit Recording Fee is not required when the application is submitted but, must be paid before a permit will be issued. It is fully refundable if a permit is not issued. If the recording fee is not paid prior to issuance of the Final Order, permit issuance will be delayed.	<input type="button" value="Recalculate"/>	
Estimated cost of Permit Application		\$1,213.00

MONEY SLIP

DATE: 8-29-24 RECEIPT #: 143669

RECEIVED FROM: Ranee E Solmonsson
Jody B Solmonsson

APPLICATION	<u>P-8839</u>
PERMIT	
TRANSFER	

CASH CHECK # 1463 OTHER (IDENTIFY)

TOTAL REC'D \$ 1,213.00

1083 TREASURY 4170 MISC CASH ACCT.

0407 COPIES \$ _____
 OTHER: (IDENTIFY) _____ \$ _____

0243 Instream Lease _____ 0244 Muni. Water Mgmt. Plan _____ 0245 Cons. Water _____

1083 TREASURY 4270 WRD OPERATING ACCT.

MISCELLANEOUS 46111

0407 COPY & TAPE FEES \$ _____
 0410 RESEARCH FEES \$ _____
 0408 MISC REVENUE (IDENTIFY) _____ \$ _____
 TC162 DEPOSIT LIAB. (IDENTIFY) _____ \$ _____
 0240 EXTENSION OF TIME _____ \$ _____

WATER RIGHTS

	EXAM FEE		RECORD FEE
0201 SURFACE WATER	\$ <u>103.00</u>	0202	\$ <u>010.00</u>
0203 GROUND WATER	\$ _____	0204	\$ _____
0205 TRANSFER	\$ _____		

WELL CONSTRUCTION

	EXAM FEE		RECORD FEE
0218 WELL DRILL CONSTRUCTOR	\$ _____	0219	\$ _____
LANDOWNER'S PERMIT		0220	\$ _____
OTHER (IDENTIFY)			

0607 TREASURY 0467 HYDROELECTRIC

	LIC NUMBER	
0233 POWER LICENSE FEE (FW/WRD)		\$ _____
0231 HYDRO LICENSE FEE (FW/WRD)		\$ _____
HYDRO APPLICATION		\$ _____

SPECIAL INSTRUCTIONS:

RETURN TO APPLICANT -- LETTER ATTACHED