

E-2 App Yes No**Standard Application Completeness Checklist****Groundwater and Surface Water Applications Only**

Minimum Application Requirements (OAR 690-310-0040 &-0050)

For use by WRD staff only

| | | | |
|-----------------|----------------|-------------------|---------------|
| Application #: | G-19459 | Receipt #: | 143711 |
| Applicant Name: | Jonas Land LLC | Amount Requested: | .3 cfs |
| Priority Date: | 9/3/24 | Proposed Use: | IR |
| County: | Clackamas | POD's TRS &TL: | 4S 1E 6; 1600 |
| WM #: | 16 | Caseworker: | Lucinda |
| Reviewed by: | Corie | Reviewed Date: | 9/4/24 |

 Applicant/Organization Name and Mailing Address Signature of **all** applicants (include title or authority of representative if applicant is an organization or corporation). Note: Applicant's agent may NOT sign the application on behalf of the applicant. Property Ownership: Does the applicant own all the land for the proposed project? Yes No

If No:

 The affected landowner's name(s) and mailing address(s) must be listed. A signed statement declaring the existence of either written authorization or an easement permitting access to land crossed by the proposed ditch canal or other work must be submitted. **For a SW Application:** Source of water must be indicated. If the source is stored water, is the stored water component filled out and does the applicant own the reservoir or include a non-expired agreement for stored water? (ORS 537.400) If for stored water, is the source authorized under a permit, certificate, or decree?Permit or Certificate issued: Y NPermit or Certificate #: **NOTE:** An expedited secondary (E2) application and a reservoir application cannot be filed at the same time. The reservoir must be legally authorized first, under an existing water right, in order to accept and process an E2 application. **For a GW Application:** Well development table completed and a well log report included (if existing) Division 33 (Sensitive, Threatened, Endangered, Fish Species) Proposed Water Use: Amount of water from *each* source in GPM, CFS, or AF Period of use indicated If for supplemental irrigation, primary acreage or underlying permit or certificate number listed.


(Note: Primary and Supplemental Irrigation counts as 2 uses)


 Water Management Section Resource Protection Section


- Project schedule. (Note: If system is already completed, indicates "existing.", (Note: Estimates are okay if the water system has not been designed))
- Supplemental data sheets enclosed (if needed)
 - Form M (Municipal or Quasi-Municipal)
- A completed **Land-Use Form** or receipt signed and dated by the appropriate planning department. Please be certain that the Land-Use form lists all lands involved and all uses proposed. Date of signature must be within the past 12 months.
- A **Legal Description** of all the properties involved where water is diverted, conveyed, and used. The legal description includes a metes and bounds or other government survey description. A copy of the deed, land sales contract or title insurance policy can provide this information, or applicant may submit a lot book report prepared by a title company. Copies of tax bills are not acceptable
- The proposed source IS IS NOT restricted or withdrawn from further appropriation. **NOTE:** If it is withdrawn under ORS 538, reject/return application and fees.
- The **map** must meet all the minimum requirements of OAR 690-310-0050.
 - Township, Range, Section
 - Location of main canals, ditches, pipelines or flumes (if POA/POD is outside of POU)
 - Place of use, ¼-¼'s and tax lot clearly identified
 - Even map scale not less than 4" = 1 mile (1" = 1320 ft.); examples: 1" = 100 ft., 1" = 200 ft.
 - Location of **each** diversion point or well by reference to a recognized public land survey corner.
 - Multiple wells shall be uniquely labeled, and identified on well logs, if existing.
 - Reference corner on map
 - North directional symbol
 - Number of acres per ¼ ¼ if for irrigation, supplemental irrigation, or nursery use
- Fees:** Amount of Water Requested: .3 cfs Name on Check: Jonas Land LLC


| | |
|---------------------|--|
| Exam Fee Due: | \$2390 |
| Exam Fee Submitted: | \$2390 |
| Difference: | \$0 |
| Recording Fee Paid? | <input type="checkbox"/> Yes <input checked="" type="checkbox"/> No \$ 0 |
| Total: | \$2390 |

Oregon Water Resources Department
Groundwater Application

 Main

 Help

 Return

 Contact Us

Today's Date: Wednesday, September 4, 2024

| | | |
|--|--|------------|
| Base Application Fee. | | \$1,570.00 |
| Number of proposed cubic feet per second (cfs) to be appropriated. (1 cfs = 448.83 gallons per minute) | .3 | \$410.00 |
| Number of proposed Use's for the appropriated water. (i.e. Irrigation, Supplemental Irrigation, Pond Maintenance, Industrial, Commercial, etc) * | 1 | |
| Number of proposed groundwater points of appropriation. (i.e. number of wells) (include all injection wells, if applicable) ** | 2 | \$410.00 |
| Subtotal: | | \$2,390.00 |
| Permit Recording Fee. *** | | \$610.00 |
| * the 1st Water Use is included in the base cost. ** the 1st groundwater point of appropriation is included in the base cost. *** the Permit Recording Fee is not required when the application is submitted but, must be paid before a permit will be issued. It is fully refundable if a permit is not issued. If the recording fee is not paid prior to issuance of the Final Order, permit issuance will be delayed. | <input type="button" value="Recalculate"/> | |
| Estimated cost of Permit Application | | \$3,000.00 |

MONEY SLIP

DATE: 9-3-24

RECEIPT #: 143711

RECEIVED FROM Jonas Hand LLC

| | |
|-------------|---------|
| APPLICATION | G-19459 |
| PERMIT | |
| TRANSFER | |

CASH CHECK # 1072 OTHER (IDENTIFY)

TOTAL REC'D \$ 2,390.00

1083 TREASURY 4170 MISC CASH ACCT.

0407 COPIES \$
OTHER: (IDENTIFY) \$

0243 Instream Lease 0244 Muni Water Mgmt. Plan 0245 Cons. Water

1083 TREASURY 4270 WRD OPERATING ACCT.

MISCELLANEOUS
0407 COPY & TAPE FEES \$
0410 RESEARCH FEES \$
0408 MISC REVENUE (IDENTIFY) \$
TC162 DEPOSIT LIAB. (IDENTIFY) \$
0240 EXTENSION OF TIME \$

46111

WATER RIGHTS
0201 SURFACE WATER \$ EXAM FEE 0202 RECORD FEE \$
0203 GROUND WATER \$ 0204 RECORD FEE \$
0205 TRANSFER \$

WELL CONSTRUCTION
0218 WELL DRILL CONSTRUCTOR \$ EXAM FEE 0219 RECORD FEE \$
LANDOWNER'S PERMIT 0220 RECORD FEE \$
OTHER (IDENTIFY)

0607 TREASURY 0467 HYDROELECTRIC

0233 POWER LICENSE FEE (FW/WRD) LIC NUMBER \$
0231 HYDRO LICENSE FEE (FW/WRD) \$
HYDRO APPLICATION \$

SPECIAL INSTRUCTIONS:

RETURN TO APPLICANT -- LETTER ATTACHED