



# T.2N. R.3W. Section 30, W.M.

24 19  
25 30

Received  
AUG 28 2024  
OWRD

Well (WASH 57897) is located 1,960 feet south and 1,780 feet east from the NW corner, Section 30.

 Area (2.4 Acres) of irrigation and domestic use for four households.

 Tax lot boundary

 Water main line

NW-Sellers-RD

Sunset Hwy 26

TL 2N 3 30 1000

TL 2N 3 30 1007  
TL 2N 3 30 1006  
TL 2N 3 30 1010  
TL 2N 3 30 1008

Well (WASH 57897)  
Pump house  
9,000 gallon Cistern


0.7 0.6 0.6 0.5



NW Covey Lane

NW Courting Hill Drive

Scale: 1" = 400'



This map was prepared for the purpose of identifying the location of a water right only and is not intended to provide legal dimensions or location of property ownership lines.



Claim of Beneficial Use Map  
Application G-15645, Permit G-15317

Windfell Estates Water Association  
T.2N. R.3W. Section 30, W.M.

Pacific Hydro-Geology Inc.

08/2024

WindfellG-15645COBUMap.cdr