

E-2 App Yes No**Standard Application Completeness Checklist****Groundwater and Surface Water Applications Only**

Minimum Application Requirements (OAR 690-310-0040 &-0050)

For use by WRD staff only

| | | | |
|-----------------|--------------|-------------------|----------------------|
| Application #: | G-19463 | Receipt #: | 143733 |
| Applicant Name: | Athena-L LLC | Amount Requested: | .39 cfs |
| Priority Date: | 9/6/24 | Proposed Use: | IR |
| County: | Clackamas | POD's TRS &TL: | 4S 1E 28; 717 & 1700 |
| WM #: | 20 | Caseworker: | Adam |
| Reviewed by: | Corie | Reviewed Date: | 9/9/24 |

 Applicant/Organization Name and Mailing Address Signature of **all** applicants (include title or authority of representative if applicant is an organization or corporation). Note: Applicant's agent may NOT sign the application on behalf of the applicant. Property Ownership: Does the applicant own all the land for the proposed project? Yes No

If No:

 The affected landowner's name(s) and mailing address(s) must be listed. A signed statement declaring the existence of either written authorization or an easement permitting access to land crossed by the proposed ditch canal or other work must be submitted. **For a SW Application:** Source of water must be indicated. If the source is stored water, is the stored water component filled out and does the applicant own the reservoir or include a non-expired agreement for stored water? (ORS 537.400) If for stored water, is the source authorized under a permit, certificate, or decree?Permit or Certificate issued: Y NPermit or Certificate #: **NOTE:** An expedited secondary (E2) application and a reservoir application cannot be filed at the same time. The reservoir must be legally authorized first, under an existing water right, in order to accept and process an E2 application. **For a GW Application:** Well development table completed and a well log report included (if existing) Division 33 (Sensitive, Threatened, Endangered, Fish Species) Proposed Water Use: Amount of water from *each* source in GPM, CFS, or AF Period of use indicated If for supplemental irrigation, primary acreage or underlying permit or certificate number listed.


(Note: Primary and Supplemental Irrigation counts as 2 uses)


 Water Management Section Resource Protection Section


- Project schedule. (Note: If system is already completed, indicates "existing.", (Note: Estimates are okay if the water system has not been designed))
- Supplemental data sheets enclosed (if needed)
 - Form M (Municipal or Quasi-Municipal)
- A completed **Land-Use Form** or receipt signed and dated by the appropriate planning department. Please be certain that the Land-Use form lists all lands involved and all uses proposed. Date of signature must be within the past 12 months.
- A **Legal Description** of all the properties involved where water is diverted, conveyed, and used. The legal description includes a metes and bounds or other government survey description. A copy of the deed, land sales contract or title insurance policy can provide this information, or applicant may submit a lot book report prepared by a title company. Copies of tax bills are not acceptable
- The proposed source IS IS NOT restricted or withdrawn from further appropriation. **NOTE:** If it is withdrawn under ORS 538, reject/return application and fees.
- The **map** must meet all the minimum requirements of OAR 690-310-0050.
 - Township, Range, Section
 - Location of main canals, ditches, pipelines or flumes (if POA/POD is outside of POU)
 - Place of use, 1/4-1/4's and tax lot clearly identified
 - Even map scale not less than 4" = 1 mile (1" = 1320 ft.); examples: 1" = 100 ft., 1" = 200 ft.
 - Location of **each** diversion point or well by reference to a recognized public land survey corner.
 - Multiple wells shall be uniquely labeled, and identified on well logs, if existing.
 - Reference corner on map
 - North directional symbol
 - Number of acres per 1/4 1/4 if for irrigation, supplemental irrigation, or nursery use
- Fees:** Amount of Water Requested: .39 cfs Name on Check: Enterprise Farms LLC


| | | |
|---------------------|---|--------|
| Exam Fee Due: | \$1980 | |
| Exam Fee Submitted: | \$1980 | |
| Difference: | \$0 | |
| Recording Fee Paid? | <input checked="" type="checkbox"/> Yes <input type="checkbox"/> No | \$ 610 |
| Total: | \$2590 | |

Oregon Water Resources Department
Groundwater Application

 Main

 Help

 Return

 Contact Us

Today's Date: Monday, September 9, 2024

| | | |
|--|--|------------|
| Base Application Fee. | | \$1,570.00 |
| Number of proposed cubic feet per second (cfs) to be appropriated. (1 cfs = 448.83 gallons per minute) | .39 | \$410.00 |
| Number of proposed Use's for the appropriated water. (i.e. Irrigation, Supplemental Irrigation, Pond Maintenance, Industrial, Commercial, etc) * | 1 | |
| Number of proposed groundwater points of appropriation. (i.e. number of wells) (include all injection wells, if applicable) ** | 1 | |
| Subtotal: | | \$1,980.00 |
| Permit Recording Fee. *** | | \$610.00 |
| * the 1st Water Use is included in the base cost. ** the 1st groundwater point of appropriation is included in the base cost. *** the Permit Recording Fee is not required when the application is submitted but, must be paid before a permit will be issued. It is fully refundable if a permit is not issued. If the recording fee is not paid prior to issuance of the Final Order, permit issuance will be delayed. | <input type="button" value="Recalculate"/> | |
| Estimated cost of Permit Application | | \$2,590.00 |

MONEY SLIP

| | |
|---------------------|--------------------------|
| DATE: <u>9-6-24</u> | RECEIPT #: <u>143733</u> |
|---------------------|--------------------------|

| | |
|--|-----------------------------|
| RECEIVED FROM: <u>Enterprise Farm, LLC</u> | APPLICATION: <u>6-19463</u> |
| PERMIT | |
| TRANSFER | |

| | | | | | | | | | |
|------|--------------------------|---------|-------------------------------------|-------------|------------------|--------------------------|--|-------------|--------------------|
| CASH | <input type="checkbox"/> | CHECK # | <input checked="" type="checkbox"/> | <u>2544</u> | OTHER (IDENTIFY) | <input type="checkbox"/> | | | |
| | | | | | | | | TOTAL REC'D | \$ <u>2,590.00</u> |

| | |
|----------------------|-----------------------------|
| 1083 TREASURY | 4170 MISC CASH ACCT. |
|----------------------|-----------------------------|

| | | |
|-------|-------------------------|----|
| 0407 | COPIES | \$ |
| _____ | OTHER: (IDENTIFY) _____ | \$ |

| | | |
|---------------------------|----------------------------------|------------------------|
| 0243 Instream Lease _____ | 0244 Muni Water Mgmt. Plan _____ | 0245 Cons. Water _____ |
|---------------------------|----------------------------------|------------------------|

| | |
|----------------------|---------------------------------|
| 1083 TREASURY | 4270 WRD OPERATING ACCT. |
|----------------------|---------------------------------|

| | | |
|----------------------|--------------------------------|----|
| MISCELLANEOUS | | |
| 0407 | COPY & TAPE FEES | \$ |
| 0410 | RESEARCH FEES | \$ |
| 0408 | MISC REVENUE (IDENTIFY) _____ | \$ |
| TC162 | DEPOSIT LIAB. (IDENTIFY) _____ | \$ |
| 0240 | EXTENSION OF TIME _____ | \$ |

46111

| | | |
|---------------------|---------------|-------------------|
| WATER RIGHTS | | |
| 0201 | SURFACE WATER | EXAM FEE |
| 0203 | GROUND WATER | RECORD FEE |
| 0205 | TRANSFER | \$ |
| | | \$ <u>1980.00</u> |
| | | \$ |

| | | |
|--------------------------|------------------------|------------|
| WELL CONSTRUCTION | | |
| 0218 | WELL DRILL CONSTRUCTOR | EXAM FEE |
| _____ | LANDOWNER'S PERMIT | RECORD FEE |
| _____ | OTHER (IDENTIFY) _____ | \$ |
| | | \$ |

| | |
|----------------------|---------------------------|
| 0607 TREASURY | 0467 HYDROELECTRIC |
|----------------------|---------------------------|

| | | |
|-------|----------------------------|------------|
| 0233 | POWER LICENSE FEE (FW/WRD) | LIC NUMBER |
| 0231 | HYDRO LICENSE FEE (FW/WRD) | \$ |
| _____ | HYDRO APPLICATION | \$ |

SPECIAL INSTRUCTIONS:

RETURN TO APPLICANT -- LETTER ATTACHED