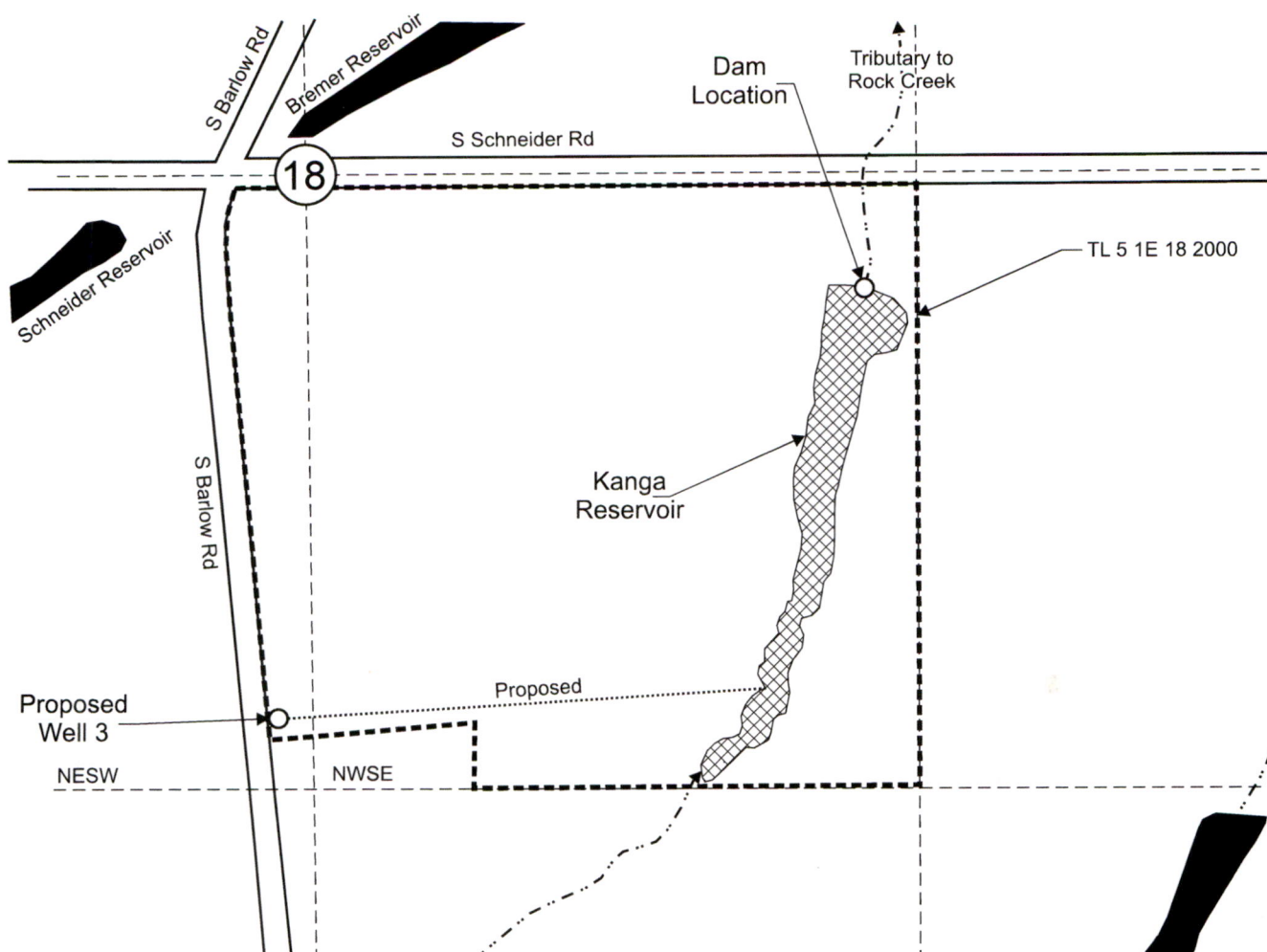




T.5S. R.1E. Section 18, W.M.



Kanga Reservoir, dam is located 250 feet south and 1,215 feet east from the C 1/4 corner, Section 18.

Proposed Well 3 is located 1,175 feet south and 55 feet west from the C 1/4 corner, Section 18.

 Area (2.2 Acres) to be submerged.

 Tax lot boundary

 Water main line, proposed




Received
SEP 09 2024

OWRD



Scale: 1" = 400'



This map was prepared for the purpose of identifying the location of a water right only and is not intended to provide legal dimensions or location of property ownership lines.

Water Right Application Map

Jesse and Polligaia Pavla Gooch
T.5S. R.1E. Section 18, W.M.

Pacific Hydro-Geology Inc.

08/2024