

E-2 App
 Yes
 No

Standard Application Completeness Checklist

Groundwater and Surface Water Applications Only

Minimum Application Requirements (OAR 690-310-0040 &-0050)

For use by WRD staff only

Application #:	G-19469	Receipt #:	143778
Applicant Name:	Oregon Parks and Recreation	Amount Requested:	.45 cfs
Priority Date:	9-10-24	Proposed Use:	Commercial
County:	Marion	POD's TRS &TL:	8S 1&2E Many sections and tax lots
WM #:	16	Caseworker:	Lucinda
Reviewed by:	Corie	Reviewed Date:	9/9/2024

- Applicant/Organization Name and Mailing Address
- Signature of **all** applicants (include title or authority of representative if applicant is an organization or corporation). Note: Applicant's agent may NOT sign the application on behalf of the applicant.
- Property Ownership: Does the applicant own all the land for the proposed project? Yes No
 If No:
 - The affected landowner's name(s) and mailing address(s) must be listed.
 - A signed statement declaring the existence of either written authorization or an easement permitting access to land crossed by the proposed ditch canal or other work must be submitted.
- For a SW Application:** Source of water must be indicated.
 - If the source is stored water, is the stored water component filled out and does the applicant own the reservoir or include a non-expired agreement for stored water? (ORS 537.400)
 - If for stored water, is the source authorized under a permit, certificate, or decree?
 Permit or Certificate issued: Y N Permit or Certificate #:


NOTE: An expedited secondary (E2) application and a reservoir application cannot be filed at the same time. The reservoir must be legally authorized first, under an existing water right, in order to accept and process an E2 application.
- For a GW Application:** Well development table completed and a well log report included (if existing)
- Division 33 (Sensitive, Threatened, Endangered, Fish Species)
- Proposed Water Use:
 - Amount of water from *each* source in GPM, CFS, or AF
 - Period of use indicated
 - If for supplemental irrigation, primary acreage or underlying permit or certificate number listed.
 (Note: Primary and Supplemental Irrigation counts as 2 uses)
- Water Management Section
- Resource Protection Section


- Project schedule. (Note: If system is already completed, indicates "existing.", (Note: Estimates are okay if the water system has not been designed))
- Supplemental data sheets enclosed (if needed)
 - Form M (Municipal or Quasi-Municipal)
- A completed **Land-Use Form** or receipt signed and dated by the appropriate planning department. Please be certain that the Land-Use form lists all lands involved and all uses proposed. Date of signature must be within the past 12 months.
- A **Legal Description** of all the properties involved where water is diverted, conveyed, and used. The legal description includes a metes and bounds or other government survey description. A copy of the deed, land sales contract or title insurance policy can provide this information, or applicant may submit a lot book report prepared by a title company. Copies of tax bills are not acceptable
- The proposed source IS IS NOT restricted or withdrawn from further appropriation. **NOTE:** If it is withdrawn under ORS 538, reject/return application and fees.
- The **map** must meet all the minimum requirements of OAR 690-310-0050.
 - Township, Range, Section
 - Location of main canals, ditches, pipelines or flumes (if POA/POD is outside of POU)
 - Place of use, 1/4-1/4's and tax lot clearly identified
 - Even map scale not less than 4" = 1 mile (1"= 1320 ft.); examples: 1" = 100 ft., 1" = 200 ft.
 - Location of **each** diversion point or well by reference to a recognized public land survey corner.
 - Multiple wells shall be uniquely labeled, and identified on well logs, if existing.
 - Reference corner on map
 - North directional symbol
 - Number of acres per 1/4 1/4 if for irrigation, supplemental irrigation, or nursery use


Fees: Amount of Water Requested: .45 cfs Name on Check: State of OR Parks & Rec


Exam Fee Due:	\$1980
Exam Fee Submitted:	\$ 1980
Difference:	\$ 0
Recording Fee Paid?	<input checked="" type="checkbox"/> Yes <input type="checkbox"/> No \$ 610.00
Total:	\$ 2590.00

Oregon Water Resources Department
Groundwater Application

 Main

 Help

 Return

 Contact Us

Today's Date: Monday, September 9, 2024

Base Application Fee.		\$1,570.00
Number of proposed cubic feet per second (cfs) to be appropriated. (1 cfs = 448.83 gallons per minute)	.45	\$410.00
Number of proposed Use's for the appropriated water. (i.e. Irrigation, Supplemental Irrigation, Pond Maintenance, Industrial, Commercial, etc) *	1	
Number of proposed groundwater points of appropriation. (i.e. number of wells) (include all injection wells, if applicable) **	1	
Subtotal:		\$1,980.00
Permit Recording Fee. ***		\$610.00
* the 1st Water Use is included in the base cost. ** the 1st groundwater point of appropriation is included in the base cost. *** the Permit Recording Fee is not required when the application is submitted but, must be paid before a permit will be issued. It is fully refundable if a permit is not issued. If the recording fee is not paid prior to issuance of the Final Order, permit issuance will be delayed.	Recalculate	
Estimated cost of Permit Application		\$2,590.00

GW App

MONEY SLIP

DATE: 9/10/24	RECEIPT #: 143778
---------------	-------------------

RECEIVED FROM: State of Oregon
Parks and Recreation Department

APPLICATION: <u>G-19469</u>
PERMIT
TRANSFER

CASH CHECK # 127139 OTHER (IDENTIFY)

399

TOTAL REC'D \$ 2570.00

1083 TREASURY 4170 MISC CASH ACCT.

0407 COPIES \$ _____

OTHER: (IDENTIFY) _____ \$ _____

0243 Instream Lease _____ 0244 Muni Water Mgmt. Plan _____ 0245 Cons. Water _____

1083 TREASURY 4270 WRD OPERATING ACCT.

MISCELLANEOUS 45011

0407 COPY & TAPE FEES \$ _____

0410 RESEARCH FEES \$ _____

0408 MISC REVENUE (IDENTIFY) _____ \$ _____

TC162 DEPOSIT LIAB. (IDENTIFY) _____ \$ _____

0240 EXTENSION OF TIME _____ \$ _____

WATER RIGHTS		EXAM FEE	RECORD FEE	
0201 SURFACE WATER	\$ _____	0202	\$ _____	
0203 GROUND WATER	\$ <u>1980.00</u>	0204	\$ <u>610.00</u>	
0205 TRANSFER	\$ _____			

WELL CONSTRUCTION		EXAM FEE	RECORD FEE	
0218 WELL DRILL CONSTRUCTOR	\$ _____	0219	\$ _____	
LANDOWNER'S PERMIT		0220	\$ _____	
OTHER (IDENTIFY)				

0607 TREASURY 0467 HYDROELECTRIC

		LIC NUMBER	
0233 POWER LICENSE FEE (FW/WRD)			\$ _____
0231 HYDRO LICENSE FEE (FW/WRD)			\$ _____
HYDRO APPLICATION			\$ _____

SPECIAL INSTRUCTIONS:

RECEIVED
OVER THE COUNTER

RETURN TO APPLICANT -- LETTER ATTACHED