






Document Path: Y:\2235_Sawtooth_Island\Source_Figures\00_VRBs\GW_Permit_App\atocx_GW_Permit_App\atocx

LEGEND

-  Point of Appropriation (POA)
-  Place of Use (POU), 9.4 ac.
- All Other Features**
-  Tax Lot
-  Road
-  Waterbody

**Application for a Groundwater Permit
Proposed Place of Use/Point of Appropriation
Multnomah County**

Township 2 North, Range 1 West (W.M.)

Received by OWRD
SEP 10 2024
Salem, OR

DISCLAIMER
This map was prepared for the purpose of identifying the location of a water right only and it is not intended to provide legal dimensions or location of property ownership lines.

Date: September 10, 2024
Data Sources: BLM, ESRI, OWRD, USGS

LOCATION DESCRIPTION
Point of Appropriation
Located 1,260 feet North and 1,650 feet East from the SW corner of Section 11, Township 2 North, Range 1 West (W.M.)

