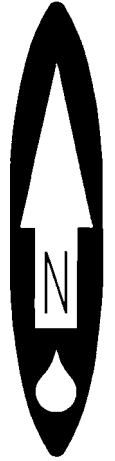
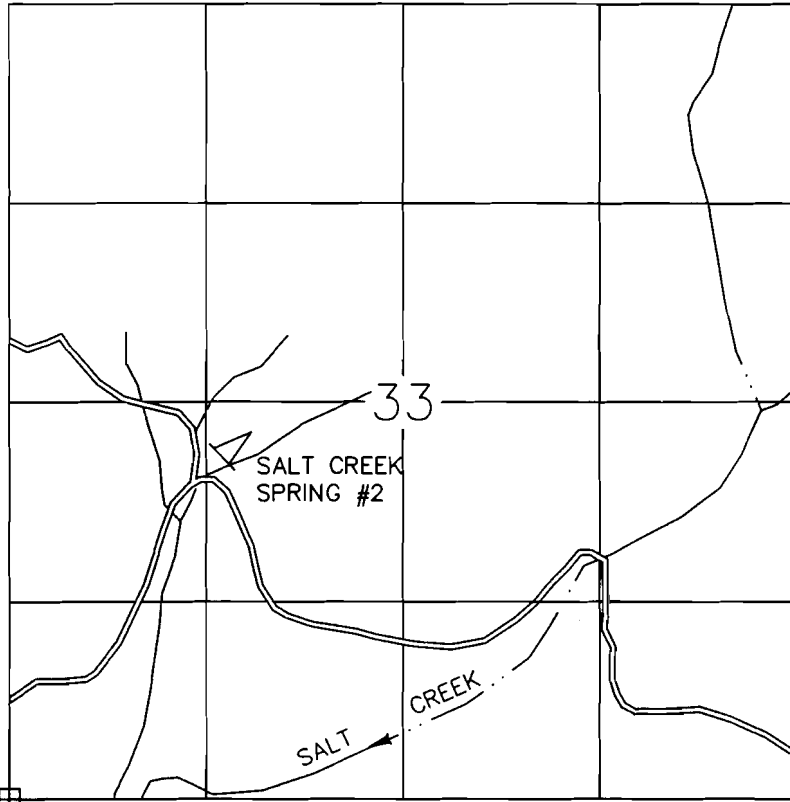


T. 35 S., R. 2 E., W.M.



1" = 1320'

DIVERSION IS 2290 FEET NORTH AND 1405 FEET EAST OF THE SW CORNER OF SECTION 33.

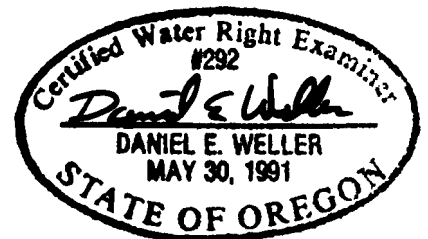
FINAL PROOF MAP

IN NAME OF

UNITED STATES BUREAU OF LAND MANAGEMENT

APPLICATION NO. R-83312

PERMIT NO. R-12417



EXPIRES 6/30/00

SURVEYED: JUNE 9, 1999

THE PURPOSE OF THIS MAP IS FOR IDENTIFYING THE LOCATION OF THE WATER RIGHT ONLY AND IS NOT INTENDED TO PROVIDE LEGAL DIMENSIONS OR LOCATION OF PROPERTY OWNERSHIP LINES.

U.S. BUREAU OF LAND MANAGEMENT-OSO
BRANCH OF CADASTRAL SURVEY

DWG: SALTCREK

EXECUTED BY:
DANIEL E. WELLER, PLS, CWRE
P.O. BOX 2965
PORTLAND, OREGON 97208