

JAN 17 1956 FORM 125 WELL

FEB 6 1956 FORM 125 WELL

U-254

STATE OF OREGON
COUNTY OF MALHEUR
CERTIFICATE OF WATER RIGHT

THIS CERTIFICATE ISSUED TO

TREASURE VALLEY COMMUNITY COLLEGE
650 COLLEGE BLVD
ONTARIO OR 97914

confirms the right to use the waters of FIVE WELLS within MALHEUR RIVER BASIN for IRRIGATION of 25.8 ACRES.

This right was perfected under Permit U-226. The date of priority is DECEMBER 15, 1947. The amount of water to which this right is entitled is limited to an amount actually used beneficially, and shall not exceed 0.32 CUBIC FOOT PER SECOND (CFS); FURTHER LIMITED TO 0.32 CFS FROM WELL 1 TVCC FOR IRRIGATION OF 25.8 ACRES, 0.28 CFS FROM WELL 2 TVCC FOR IRRIGATION OF 25.8 ACRES, 0.01 CFS FROM WELL 3 TVCC FOR IRRIGATION OF 0.3 ACRE, 0.20 CFS FROM WELL 4 TVCC FOR IRRIGATION OF 25.5 ACRES, AND 0.32 CFS FROM WELL 7 TVCC FOR IRRIGATION OF 25.8 ACRES, or its equivalent in case of rotation, measured at the well.

The wells are located as follows:

Twp	Rng	Mer	Sec	Q-Q	Measured Distances
18 S	47 E	WM	9	NW SE	WELL 1 TVCC (ADDITIONAL) – 890 FEET SOUTH AND 1270 FEET EAST FROM C1/4 CORNER, SECTION 9
18 S	47 E	WM	9	NW SE	WELL 2 TVCC (ADDITIONAL) – 510 FEET SOUTH AND 200 FEET EAST FROM C 1/4 CORNER, SECTION 9
18 S	47 E	WM	9	SW NE	WELL 3 TVCC (ORIGINAL WELL 3 CO) – 30 FEET NORTH AND 550 FEET EAST FROM C1/4 CORNER, SECTION 9
18 S	47 E	WM	9	SW NE	WELL 4 TVCC (ORIGINAL WELL 2 CO) – 920 FEET NORTH AND 250 FEET EAST FROM C1/4 CORNER, SECTION 9
18 S	47 E	WM	9	NW NE	WELL 7 TVCC (ADDITIONAL) – 1680 FEET NORTH AND 810 FEET EAST FROM C1/4 CORNER, SECTION 9

The amount of water used for irrigation, together with the amount secured under any other right existing for the same lands, is limited to a diversion of THREE-EIGHTIETHS of one cubic foot per second, or its equivalent for each acre irrigated, and shall be further limited to a diversion of not to exceed 4.0 acre-feet per acre for each acre irrigated during the irrigation season of each year.

The use shall conform to such reasonable rotation system as may be ordered by the proper state officer.

A description of the place of use is as follows:

Twp	Rng	Mer	Sec	Q-Q	Acres	WELLS
18 S	47 E	WM	9	NW NE	6.7	1, 2, 4, AND 7
18 S	47 E	WM	9	SW NE	18.8	1, 2, 4, AND 7
18 S	47 E	WM	9	NW SE	0.3	1, 2, 3, AND 7

NOTICE OF RIGHT TO PETITION FOR RECONSIDERATION OR JUDICIAL REVIEW

This is an order in other than a contested case. This order is subject to judicial review under ORS 183.482. Any petition for judicial review must be filed within the 60-day time period specified by ORS 183.482. Pursuant to ORS 183.482, ORS 536.075 and OAR 137-003-0675, you may petition for judicial review and petition the Director for reconsideration of this order. A petition for reconsideration may be granted or denied by the Director, and if no action is taken within 60 days following the date the petition was filed, the petition shall be deemed denied.

The quantity of water diverted at the new points of appropriation (wells), together with that diverted at the original points of appropriation, shall not exceed the quantity of water available from the original points of appropriation as described as follows:

Twp	Rng	Mer	Sec	Q-Q	Measured Distances
18 S	47 E	WM	9	NE SW	ORIGINAL WELL 4 CO – NONE GIVEN

When required by the Department, the water user shall install an in-line flow meter or other suitable device for measuring and recording the quantity of water used. The type and plans of the measuring device must be approved by the Department prior to beginning construction and shall be installed under the general supervision of the Department.


Water shall be acquired from the same aquifer as the original points of appropriation.

The right to the use of the water for the above purpose is restricted to beneficial use on the lands or place of use described.

This certificate is issued to confirm ADDITIONAL POINTS OF APPROPRIATION approved by an order of the Water Resources Director entered JUNE 7, 2004, at Special Order Volume 60, Page 252, approving Transfer Application 9383, and together with Certificate 80759, supercedes Certificate 22842, State record of Water Right Certificates.

AUG 29 2014

Issued _____.



Dwight French
Water Right Services Division Administrator, for
Director
Oregon Water Resources Department

U-254

STATE OF OREGON

COUNTY OF MALHEUR

ORDER APPROVING ADDITIONAL POINTS OF APPROPRIATION AND PARTIAL CANCELLATION OF A WATER RIGHT

Pursuant to ORS 537.705, after notice was given and no objections were filed, and finding that no injury to existing water rights would result, this order approves, as conditioned or limited herein, TRANSFER 9383 submitted by

TREASURE VALLEY COMMUNITY COLLEGE
650 COLLEGE BLVD
ONTARIO, OREGON 97914

The FIRST right to be modified, as evidenced by a PORTION of Certificate 22842, was perfected under Permit U-226 with a date of priority of DECEMBER 15, 1947. The right allows the use of THREE WELLS, in the MALHEUR RIVER BASIN, for IRRIGATION OF 27.20 ACRES. The amount of water to which this right is entitled is limited to an amount actually beneficially used and shall not exceed 0.32 cubic foot per second, or its equivalent in case of rotation, measured at the wells:

- WELL 2 - SW $\frac{1}{4}$ NE $\frac{1}{4}$, SECTION 9, T 18 S, R 47 E, W.M.
- WELL 3 - SW $\frac{1}{4}$ NE $\frac{1}{4}$, SECTION 9, T 18 S, R 47 E, W.M.
- WELL 4 - NE $\frac{1}{4}$ SW $\frac{1}{4}$, SECTION 9, T 18 S, R 47 E, W.M.

The amount of water used for irrigation, together with the amount secured under any other right existing on the same lands, is limited to THREE-EIGHTIETHS of one cubic foot per second per acre, or its equivalent for each acre irrigated and shall be further limited to a diversion of not to exceed 4.0 acre-feet per acre for each acre irrigated during the irrigation season of each year.

The use shall conform to any reasonable rotation system ordered by the proper state officer.

This is a final order in other than contested case. This order is subject to judicial review under ORS 183.484. Any petition for judicial review must be filed within the 60 day time period specified by ORS 183.484(2). Pursuant to ORS 536.075 and OAR 137-004-080 and OAR 690-01-005 you may either petition for judicial review or petition the Director for reconsideration of this order.

The authorized place of use is as follows:

WELL 2

NW $\frac{1}{4}$ NE $\frac{1}{4}$ 6.9 ACRES
SW $\frac{1}{4}$ NE $\frac{1}{4}$ 20.0 ACRES

WELLS 3 & 4

NW $\frac{1}{4}$ SE $\frac{1}{4}$ 0.3 ACRES
SECTION 9
TOWNSHIP 18 SOUTH, RANGE 47 EAST, W.M.

The right to use water for the above purpose is restricted to beneficial use on the lands or place of use described.

The SECOND right to be modified, as evidenced by a Certificate 41130, was perfected under Permit G-4193 with a date of priority of JUNE 18, 1968. The right allows the use of A WELL, in the MALHEUR RIVER BASIN, for IRRIGATION OF 15.20 ACRES. The amount of water to which this right is entitled is limited to an amount actually beneficially used and shall not exceed 0.19 cubic foot per second, if available at the original well; NW $\frac{1}{4}$ SE $\frac{1}{4}$, SECTION 9, TOWNSHIP 18 SOUTH, RANGE 47 EAST, W.M.; 420 FEET NORTH AND 40 FEET WEST FROM SE CORNER, NW $\frac{1}{4}$ SE $\frac{1}{4}$, SECTION 9, or its equivalent in case of rotation, measured at the well.

The amount of water used for irrigation, together with the amount secured under any other right existing on the same lands, is limited to ONE-EIGHTIETH of one cubic foot per second per acre, or its equivalent for each acre irrigated and shall be further limited to a diversion of not to exceed 3.0 acre-feet per acre for each acre irrigated during the irrigation season of each year.

The use shall conform to any reasonable rotation system ordered by the proper state officer.

The authorized place of use is as follows:

NW $\frac{1}{4}$ SE $\frac{1}{4}$ 15.2 ACRES
SECTION 9
TOWNSHIP 18 SOUTH, RANGE 47 EAST, W.M.

The right to use water for the above purpose is restricted to beneficial use on the lands or place of use described.

The applicant proposes to add additional points of appropriation so that water under each of the rights to be modified, as evidenced by certificates 22842 and 41130 may be appropriated from any one, or any combination, of the following wells:

WELL 1 - NW $\frac{1}{4}$ SE $\frac{1}{4}$; 890 FEET SOUTH AND 1270 FEET EAST;
WELL 2 - NW $\frac{1}{4}$ SE $\frac{1}{4}$; 510 FEET SOUTH AND 200 FEET EAST;
WELL 3 - SW $\frac{1}{4}$ NE $\frac{1}{4}$; 30 FEET NORTH AND 550 FEET EAST;
WELL 4 - SW $\frac{1}{4}$ NE $\frac{1}{4}$; 920 FEET NORTH AND 250 FEET EAST;
WELL 6 - NW $\frac{1}{4}$ NE $\frac{1}{4}$; 1540 FEET NORTH AND 560 FEET EAST;
WELL 7 - NW $\frac{1}{4}$ NE $\frac{1}{4}$; 1680 FEET NORTH AND 810 FEET EAST;
WELL 8 - NE $\frac{1}{4}$ SE $\frac{1}{4}$; 760 FEET SOUTH AND 1550 FEET EAST;
ALL FROM THE CENTER OF SECTION 9, T 18 S, R 47 E, W.M.

An affidavit was received from Treasure Valley Community College, owner of certain lands and the appurtenant water right. A portion of Certificate 22842 has been abandoned and is requested to be canceled.

The water right is a PORTION of the right described by Certificate 22842, State Record of Water Right Certificates. The abandoned water right is for IRRIGATION OF 12.6 ACRES from Well 2, in the MALHEUR RIVER BASIN. The date of priority is DECEMBER 15, 1947. The amount of water to which this right is entitled is limited to an amount actually beneficially used and shall not exceed 0.15 cubic foot per second.

A description of the place of use of the abandoned right is as follows:

NW $\frac{1}{4}$ NE $\frac{1}{4}$ 4.0 ACRES
SW $\frac{1}{4}$ NE $\frac{1}{4}$ 8.6 ACRES
SECTION 9
TOWNSHIP 18 SOUTH, RANGE 47 EAST, W.M.

Pursuant to ORS 540.621, "Whenever the owner of a perfected and developed water right certifies under oath to the Water Resources Commission that the water right has been abandoned by the owner and that the owner desires cancellation thereof, the commission shall enter an order canceling the water right."

THESE CHANGES TO EXISTING WATER RIGHTS MAY BE MADE PROVIDED WHEN THE FOLLOWING CONDITIONS ARE MET BY THE WATER USER:

1. The proposed change shall be completed on or before October 1, 2005.
2. The quantity of water diverted at the new points of appropriation (wells), together with the quantity diverted at the old points of appropriation, shall not exceed the quantity of water lawfully available from the original points of appropriation.

3. When required by the Department the water user shall install an in-line flow meter or other suitable device for measuring and recording the quantity of water used. The type and plans of the measuring device must be approved by the Department prior to beginning construction and shall be installed under the general supervision of the Department.
4. Water shall be acquired from the same aquifer as the original points of appropriation.

Certificates 22842 and 41130 are canceled. A new certificate will be issued to confirm that portion of the right NOT involved in this transfer. When satisfactory proof of the completed changes are received, new certificates confirming these water rights will be issued.

Dated at Salem, Oregon this 7th day of June, 2004.


Phillip C. Ward
Acting Director

Mailing date: JUN 11 2004

STATE OF OREGON
COUNTY OF MALHEUR
CERTIFICATE OF WATER RIGHT

THIS CERTIFICATE ISSUED TO

THE CITY OF ONTARIO
ONTARIO, OREGON 97914

confirms the right to use the waters of FOUR WELLS in the MALHEUR RIVER BASIN for IRRIGATION OF 27.9 ACRES.

This right was perfected under Permit U-226. The date of priority is DECEMBER 15, 1947. The amount of water to which this right is entitled is limited to an amount actually beneficially used and shall not exceed 0.33 CUBIC FOOT PER SECOND or its equivalent in case of rotation, measured at the well.

The well is located as follows:

SW¹/₄ NE¹/₄, NE¹/₄ SW¹/₄, SECTION 9, SW¹/₄ SE¹/₄, SECTION 4,
TOWNSHIP 18 SOUTH, RANGE 47 EAST, W.M.

The amount of water used for irrigation, together with the amount secured under any other right existing for the same lands, is limited to a diversion of THREE-EIGHTIETHS of one cubic foot per second, or its equivalent for each acre irrigated and shall be further limited to a diversion of not to exceed 4.0 acre-feet per acre for each acre irrigated during the irrigation season of each year.

The use shall conform to such reasonable rotation system as may be ordered by the proper state officer.

A description of the place of use to which this right is appurtenant is as follows:

WELL 1

SW¹/₄ SE¹/₄ 5.6 ACRES
SECTION 4

WELL 2

NW¹/₄ NE¹/₄ 6.8 ACRES
SW¹/₄ NE¹/₄ 0.4 ACRES
SECTION 9

WELLS 3 & 4

SE $\frac{1}{4}$ NW $\frac{1}{4}$ 4.6 ACRES

NE $\frac{1}{4}$ SW $\frac{1}{4}$ 9.6 ACRES

NW $\frac{1}{4}$ SE $\frac{1}{4}$ 0.9 ACRES

SECTION 9

TOWNSHIP 18 SOUTH, RANGE 47 EAST, W.M.


The well shall be maintained in accordance with the General Standards for the Construction and Maintenance of Water Wells in Oregon.

This certificate describes that portion of the water right confirmed by Certificate 22842, State Record of Water Right Certificates, NOT modified by the provisions of an order of the Water Resources Director entered JUN 07 2004, approving Transfer Application 9383

The issuance of this superseding certificate does not confirm the status of the water right in regard to the provisions of ORS 540.610 pertaining to forfeiture or abandonment.

The right to the use of the water for the above purpose is restricted to beneficial use on the lands or place of use described.

WITNESS the signature of the Water Resources Director, affixed June 7, 2004.


Phillip C. Ward, Acting Director

Recorded in State Record of Water Right Certificates numbered 80759

MEMORANDUM

Date: June 3, 2004

To: Doug Parrow

Re: Transfer Application No. T-8078 & T-9383
Certificate Number 22842



From: Steve Brown

You have asked if I believe the rate of 3/80 of a cfs of water per acre is correctly described on Certificate Number 22842.

I believe the rate described by Certificate Number 22842 should not be questioned. The Certificate for the file prior and post of U-254 (for use of groundwater from Basin 10) describes 1/40 of a cfs per acre. While the cursory evaluation of the records show some inconsistency, ORS 537.270 states the right after the expiration of three months from the date it is issued, is conclusive evidence of the priority and extent of the appropriation.

PERMIT No _____

Well No 1 for city park 7.5 Acres
Blocks 337, 338, 317, 318, 297, 298
Ontario, Oregon

Section 4 3
9 10

N 11° 33' E
236.0 ft.

1/4 Corner

S.W. 4th Ave Highway 30

4" pipe main

Well No 2 for City Golf course 58 Acres
Blocks 319 to 323 Incl
299 to 306 "
280 to 286 "
260 and 226 "
262 to 265 "
246 and 247

Well No 2

N 14° 14' E
916.8'

N 89° 04' E
436' Well No 3

Center section 9

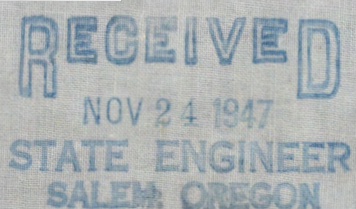
T. IBS., R 47 E., W. 1/4 M.

Scale 1" = 400 ft.

Well No 3 and 4 for
Ontario Cemetary (plotted)
15 Acres

I L. E. Hough of Ontario, Oregon do hereby certify that this map was made from notes taken on an actual survey made by me in October 1947, and that the center of section 9 is an iron pipe and the quarter corner common to sections 4 and 9 is a spike in the asphalt paving in the center of the highway.

L. E. Hough
No. 2423
January 11, 1946



Well No 4

Application No. U-254
Permit No. U-226

1982.7'

CEMETERY

4" Pipe

S 8° 30' W
1335.0'



STATE OF OREGON
COUNTY OF MALHEUR
CERTIFICATE OF WATER RIGHT

This Is to Certify, That THE CITY OF ONTARIO

of Box 119, Ontario, State of Oregon, has made proof to the satisfaction of the STATE ENGINEER of Oregon, of a right to the use of the waters of $\frac{1}{2}$ wells a tributary of _____ for the purpose of irrigation under Permit No. U-226 of the State Engineer, and that said right to the use of said waters has been perfected in accordance with the laws of Oregon; that the priority of the right hereby confirmed dates from December 15, 1947

that the amount of water to which such right is entitled and hereby confirmed, for the purposes aforesaid, is limited to an amount actually beneficially used for said purposes, and shall not exceed 0.8 cubic foot per second

or its equivalent in case of rotation, measured at the point of diversion from the stream. The point of diversion is located in the SW $\frac{1}{4}$ NE $\frac{1}{4}$, NE $\frac{1}{4}$ SW $\frac{1}{4}$, Section 9, SW $\frac{1}{4}$ SE $\frac{1}{4}$, Section 4, Township 18 South, Range 47 East, W. M.

The amount of water used for irrigation, together with the amount secured under any other right existing for the same lands, shall be limited to three-eighths of one cubic foot per second per acre, or its equivalent for each acre irrigated and shall be further limited to a diversion of not to exceed $\frac{1}{4}$ acre feet per acre for each acre irrigated during the irrigation season of each year,

and shall conform to such reasonable rotation system as may be ordered by the proper state officer.

A description of the place of use under the right hereby confirmed, and to which such right is appurtenant, is as follows:

#1
5.6 acres in the SW $\frac{1}{4}$ SE $\frac{1}{4}$
Section 4
#2
17.7 acres in the NW $\frac{1}{4}$ NE $\frac{1}{4}$
29.0 acres in the SW $\frac{1}{4}$ NE $\frac{1}{4}$
Section 9
#3 & #4
4.6 acres in the SE $\frac{1}{4}$ NW $\frac{1}{4}$
9.6 acres in the NE $\frac{1}{4}$ SW $\frac{1}{4}$
1.2 acres in the NW $\frac{1}{4}$ SE $\frac{1}{4}$
Section 9
Township 18 South, Range 47 East, W. M.
67.7

The right to the use of the water for the purposes aforesaid is restricted to the lands or place of use herein described.

WITNESS the signature of the State Engineer, affixed

this 12th day of July, 1957.

LEWIS A. STANLEY

State Engineer

Permit No. U-226

Application No. U-254

County Malheur

RECEIVED
 AUG 13 1956
 STATE ENGINEER
 SALEM, OREGON

Proof of Appropriation of Water

1. Name The City of Ontario 2. Address Box 119 - Ontario, Oregon
3. Source of supply 4 wells
 Tributary of Snake River, tributary of Columbia River
4. Amount of water 0.8 cfs 5. Priority date December 15, 1947
6. Use irrigation 3/80 & 4 a.f.
7. Location of point of diversion SW $\frac{1}{4}$ NE $\frac{1}{4}$, NE $\frac{1}{4}$ SW $\frac{1}{4}$ 9
SW $\frac{1}{4}$ SE $\frac{1}{4}$ 9 Sec. 4, Twp. 18 S., Range 47 E., W. M.
(Legal Subdivision)
8. The description of land given below corresponds to that found in your permit covering land to be irrigated, or, if for other purposes, the place of use.

	Township	Range	Section	Legal Subdivision	No. Acres Actually Irrigated
	Willamette Meridian				
#1	18 S	47 E	4	SW $\frac{1}{4}$ SE $\frac{1}{4}$	5.6
#2			9	NW $\frac{1}{4}$ NE $\frac{1}{4}$	17.7
				SW $\frac{1}{4}$ NE $\frac{1}{4}$	29.0
#3&4			9	SE $\frac{1}{4}$ NW $\frac{1}{4}$	4.6
				NE $\frac{1}{4}$ SW $\frac{1}{4}$	9.6
				NW $\frac{1}{4}$ SE $\frac{1}{4}$	1.2
				<u>67.7</u>	

I have read the above and foregoing proof of appropriation of water; I know the contents thereof, and that the facts therein stated are true.

IN WITNESS WHEREOF, I have hereunto set my hand this 6 day of August,

1956.

City of Ontario
 By J. H. L. Norrick City Supp.

Permit No. U-226

Application No. U-254 County MALHEUR

PROOF OF APPROPRIATION OF WATER

1. Name The City of Ontario 2. Address Box 119- Ontario, Oregon

3. Source of supply 4 wells

Tributary of Snake River, tributary of Columbia River

4. Amount of water 7.0 c.f.s. 5. Priority date December 15, 1947

6. Use irrigation 360 7 4

Well No. 1 - Park - 236 ft. N. 11° 33' E. from 1/4 corner of Sec. 4 & 9.

Well No. 2 - Golf Course - 916.8 ft. - N 11° 11' E. from center Sec. 9

Well No. 3 - Cemetery - 436 ft. - N 89° 04' E " " " "

Well No. 4 - Cemetery - 1335 ft. S. 08° 30' W " " " "

7. Location of point of diversion, Sec. 6, Twp. 18 S., Range 47 E, W. M.

(Legal Subdivision)

8. The description of land given below corresponds to that found in your permit covering land to be irrigated, or, if for other purposes, the place of use. City of Ontario

Table with 6 columns: Township, Range, Section, Forty-acre Tract, No. Acres Described in Permit, No. Acres Actually Irrigated. Contains entries for No. 1, No. 2, and No. 3 & 4.

This appropriation shall be limited to 3/80ths of one cubic foot per second or its equivalent for each acre irrigated and shall be limited to a diversion of not to exceed 4 acre feet per acre for each acre irrigated during the irrigation season of each year, and shall be subject to such reasonable rotation system as may be ordered by the proper state officer.

Vertical handwritten notes on the left margin: 'Drafted Feb. 21, 1948 m.B.', 'Surveyed 1955N Nov. 3, 1955 m.B.', 'Extended 1957 32-01 m.B.'.

DESCRIPTION OF WORKS

9. (a) If a dam has been constructed, give description: Height, ft.; length on top, ft.; length on bottom, ft.; material used and character of construction,

(b) Give description of headgate: Width, ft.; depth, ft.; material used and character of construction,

(c) Size of canal: Width on top (at waterline), ft.; width on bottom, ft.; depth of water, ft.; grade, ft. fall per 1,000 ft. Actual capacity, sec.-ft.

Give general description:

(d) Pipe line: Description of intake,

Length of pipe, ft.; size at intake, in.; size at ft. from intake, in.; size at place of use, in. Difference in elevation between intake and place of use, ft.

Is grade uniform? Actual capacity of pipe line, sec.-ft.

Give general description:

(Material: Steel, wrought, cast iron, wood stave, etc.)

(e) Pumping plant: Give size and type of pump,

Suction lift, ft.; discharge lift, ft. Type of motor used

Horsepower rating, H. P. Actual capacity of pump, sec.-ft.

10. During what months is water beneficially used?

11. State character of soil

Kind of crops raised

12. Does the accompanying map, filed with your application, show correctly the point of diversion, area of land irrigated, or place of use?

13. If not, wherein is such map in error?

14. Domestic use: Give number of families actually using water at this time

15. If for power, mining, municipal, manufacturing, storage or any other purpose than irrigation, give extent and method of such use

AFFIDAVIT OF APPROPRIATOR

STATE OF OREGON,

County of } ss.

I,, being first duly sworn, depose and say that I have read the above and foregoing proof of appropriation of water; that I know the contents thereof, and that the facts therein stated are true.

IN WITNESS WHEREOF, I have hereunto set my hand this day of, 194.....

Subscribed and sworn to before me this day of, 194.....

Notary Public for Oregon

[Notarial Seal]

My commission expires

AFFIDAVIT OF WITNESSES

STATE OF OREGON,

County of } ss.

We,, and of, being first duly sworn, depose and say that

we are well acquainted with the facts and conditions set forth in the foregoing statement relative to proof of appropriation of water under Permit No.; that we and each of us have been over and upon each tract described in said proof, and from such personal inspection have knowledge that all necessary ditches, dams and other diversion and distributing works have been constructed, and water used as stated therein; that we have carefully read such proof of appropriation, and that each and every statement contained therein is true to the best of our knowledge and belief.

Subscribed and sworn to before me this day of, 194.....

Notary Public for Oregon

[Notarial Seal]

My commission expires

REPORT OF PERSON MAKING INSPECTION

(For use by Representative of State Engineer)

I, Myron Bish, do hereby certify that I have made an inspection of the works described herein and in Permit No. U-254, on the 3 day of November, 1955, and found the foregoing statements and descriptions of works to be accurate. In my opinion the appropriation has been completed to the extent of _____ and I recommend the issuance of water right certificate for this amount.

(Quantity of water in second-feet or acre-feet)

NOTICE TO INSPECTORS

If conditions do not justify the above report by you, please return the proof without your signature, with a full report by letter.

Myron Bish
(Name)

Field Engineer
(Title)

Info from Mr. Derrick head of water dept.

Wells are numbered starting from N. side going S.

Well #1 - used to irrigate park area 40ft deep 14in casing water 5ft below gr.

GE 7½ hp 3500 RPM 3ph. Rain-O-Flow model 1L-22W 72-2

6in disc pipe - no lift above top of well -

This well is used in conjunction with a pump on a sump 6ft away using waste water. The sump pump can also pump into city low pressure system for municipal irrigation. Sump 15ft deep 4ft. dia.

GE 10hp 1740 RPM 3ph. Rain Bowler Pump Ser# 20379 6in disc.

Underground water pipe system 6in mains 1in laterals all-so use some alumin irrigation pipes.

Well #2 used to irrigate golf course 31 ft. deep 14in cased water 2ft. below gr.

US mtr. 5hp 1800 RPM 3ph The Layne Pump Serial 12271 Dir. Cont.

6in disc. pipe - lift 20 Suc 0°

Well #3 used to irrigate golf course 30ft. deep 12in cased water 2ft below gr.

GE 5hp 2885 RPM 3ph. Portland Pump, Pipe, & Power Co. Pump

model 1½ G Dir. Cont 1½ x 2 lift 20 Suc 0°

The above two wells are used in conjunction with a pump on

a waste water pond on the north end of Golf course

15hp 3475 RPM 3ph. Fair Banks Morse Mtr. & Pump

Size 125592 No 725217 Dir. Cont. 2x2.

under ground pipe system

Well #4 used to irrigate cemetery in conjunction with well under permit U-473

36 ft deep - dug part way 36in ^{casing} then drilled 16in ^{casing}

GE 3hp 1715 RPM 1ph. Berkely 801-4 Dir. Cont. 1½ x 2

water 7ft below ground

Suc. unknow Disc. 0° Pumps into 6in main

underground pipe system. The cemetery has 4in laterals

with approx 240 ¾ in risers with RB# 20 5/32

PERMIT No _____

Well No 1 for city park 7.5 Acres
Blocks 337, 338, 317, 318, 297, 298
Ontario, Oregon

Section 4 3

9 10

N 11° 33' E
236.0 ft.

1/4 Corner

SW 9th St.

S.W. 4th Ave

Highway 30

4" pipe main

Well No 2 for City Golf course 58 Acres
Blocks 319 to 323 Incl
299 to 306 "
280 to 286 "
260 and 226
262 to 265 "
246 and 247

Well No 2

N 14° 14' E
916.8'

N 89° 04' E
436' Well No 3

Center section 9

T. 18 S., R. 47 E., W. M.

Scale 1" = 400 ft.

Well No 3 and 4 for
Ontario Cemetary (plotted)
15 Acres

I L. E. Hough of Ontario, Oregon do hereby certify that this map was made from notes taken on an actual survey made by me in October 1947, and that the center of section 9 is an iron pipe and the quarter corner common to sections 4 and 9 is a spike in the asphalt paving in the center of the highway.

L. E. Hough
No. 2423
January 11, 1946

L. E. Hough

Well No 4

Application No. U-254
Permit No. U-226

1982.7'

CEMETERY

4" Pipe

S 8° 30' W
1335.0'

Well No 4

T18SR47EWM



FINAL PROOF SURVEY

UNDER

U-473

U-429

Application No. ~~U-254~~ Permit No. ~~U-225~~

IN NAME OF

The City of Ontario

Surveyed Nov. 3 1955, by M. Bish

U-254

March 1, 1948

The City of Ontario
Box 119
Ontario, Oregon

Attention: Honorable Elmo E. Smith, Mayor

Dear Mayor Smith:

Herewith you will find Application No. U-254, Permit
No. U-226, together with blueprint.

U-254

December 22, 1947

City of Ontario
Ontario, Oregon

Attention: Mr. L. E. Hough, City Engineer

Dear Mr. Hough:

This is to notify you that your completed Application No. U-254 for a permit to appropriate 3 cubic feet of water per second from four wells for irrigation now appears to be in satisfactory form and is being placed in line for approval and issuance of a permit.

Our Receipt No. 4160 is enclosed to cover the statutory fees in the amount of \$22.65 which you submitted.

Very truly yours,

CHAS. E. STRICKLIN
State Engineer

By
Ed K. Humphrey, Assistant

EKH:mjo

Enc.

SMITH, MAYOR
E. P. ACKABY, TREASURER
E. P. RYAN, RECORDER
W. C. FARMER, MARSHAL
R. D. BRACKON,
STREET AND WATER SUPERINTENDENT
ANTHONY YTURRI, CITY ATTORNEY
L. E. HOUGH, ENGINEER

CITY OF ONTARIO
ONTARIO, OREGON

CITY COUNCIL
A. A. ATHERTON
J. D. BENNETT
RALPH HOLLINGSWORTH
THEODORE MOORE
D. D. NICHOLSON
JED SHANE

OFFICE OF

December 13, 1947

Chas. E. Stricklin
State Engineer
Salem, Oregon

RECEIVED
DEC 15 1947
STATE ENGINEER
SALEM, OREGON

Dear Sir:

There is re-submitted herewith, one copy of the application to appropriate underground waters. The form was returned to us for correction from your office by letter, dated November 28, 1947.

Please note that the same error is also shown on the tracing which was not returned for correction.

Further check reveals that the warrant for fees was misdirected and a money order in the amount of \$22.65 is enclosed herewith.

Very truly yours,
L. E. Hough
L. E. Hough
City Engineer

LEH:eb

November 28, 1947

City of Ontario
Box 119
Ontario, Oregon

Attention: Honorable Elmo Smith, Mayor

Dear Mayor Smith:

This will acknowledge receipt of your letter of November 19 transmitting an application for a permit to use water from four wells for the irrigation of 80.5 acres of land, together with accompanying maps.

The application has been checked over and some discrepancies are noted.

According to maps on file in this office the township numbers as entered under Items 4 and 12 are not correct.

The quantity of acres to be irrigated in each forty-acre tract, should be indicated under Item 12.

Your letter states that warrant No. 890-C in the amount of \$22.65 was mailed to this office November 6, 1947, but we have no record of having received this warrant.

For your convenience in either verifying or correcting your application as to township numbers as above, which-ever is warranted by the facts and in showing the number of acres to be irrigated in each forty-acre tract in the cemetery, I am returning the application herewith.

On receipt of the completed application, together with the statutory fees, the application will be filed and placed in line for approval and issuance of a permit.

Very truly yours,

CHAS. E. STRICKLIN
State Engineer

By
Ed K. Humphrey, Assistant

EKH:mjo

Enc.

ELMO SMITH, MAYOR
EARL BLACKABY, TREASURER
A. F. RYAN, RECORDER
H. C. FARMER, MARSHAL
R. D. BRECKON,
STREET AND WATER SUPERINTENDENT
ANTHONY YTURRI, CITY ATTORNEY
L. E. HOUGH, ENGINEER

CITY OF ONTARIO
ONTARIO, OREGON

CITY COUNCIL
A. A. ATHERTON
J. D. BENNETT
RALPH HOLLINGSWORTH
THEODORE MOORE
D. D. NICHOLSON
JED SHANE

OFFICE OF

November 19, 1947

Office of the State Engineer
Salem, Oregon

RECEIVED
NOV 24 1947
STATE ENGINEER
SALEM, OREGON


Gentlemen:

There is enclosed herewith application to appropriate underground waters, together with two maps and tracing of well locations.

Warrant No. 890-C in the amount of \$22.65 was mailed to your office November 6, 1947 as a fee for this application.

Very truly yours,

THE CITY OF ONTARIO


Elmo Smith, Mayor

LEH:Eb
Encs.

75116

7895

ARTESIAN BOND

COTTON CORIENT

October 3, 1947

City of Ontario
Ontario, Oregon

Attention: Mr. L. E. Hough, City Engineer

Dear Mr. Hough:

Pursuant to your letter of September 29, I am inclosing herewith additional Underground application forms and a copy of the 1947 Rules and Regulations of the State Engineer, containing a list of the new filing fees as set out in the statute enacted by the last legislature.

With further reference to your letter of February 19, 1947, it is usually advisable to file an application for each well from which it is proposed to appropriate water. The only advantage, if any, in covering two wells with one application is the comparatively small saving realized in filing fees.

Very truly yours,

CHAS. E. STRICKLIN
State Engineer

By
Ed K. Humphrey, Assistant

EKH:RN
INCL.

Ed's file

February 21, 1947

City of Ontario
Ontario, Oregon

Attention: Mr. L. E. Hough
City Engineer

Dear Mr. Hough:

Pursuant to your request of February 19, I am enclosing herewith an application blank and a copy of the Rules and Regulations of the State Engineer.

The map to accompany an application should be in the form of a tracing and must show the location of point of diversion, main pipeline, and the outline of the area on which water is to be used in their proper positions to scale with reference to section lines and section corners.

Your city will no doubt wish to protect its municipal use of water from wells, and I am therefore also enclosing forms for use in filing an application for a permit to appropriate underground water.

Use from more than one well may properly be covered by one filing provided the wells are close to each other.

If the wells from which use is contemplated are a considerable distance apart, separate applications should be filed.

Yours very truly,

CHAS. E. STRICKLIN
State Engineer

By
Ed K. Humphrey, Assistant

EKH:vc

E. W. SMITH, MAYOR
CARL BLACKABY, TREASURER
RYAN, RECORDER
FARMER, MARSHAL
RECORDER.
STREET AND WATER SUPERINTENDENT
ANTHONY YTURRI, CITY ATTORNEY
L. E. HOUGH, ENGINEER

CITY OF ONTARIO
ONTARIO, OREGON

CITY COUNCIL
A. A. ATHERTON
J. D. BENNETT
RALPH HOLLINGSWORTH
THEODORE MOORE
D. D. NICHOLSON
JED SHANE

OFFICE OF
CITY RECORDER

February 19, 1947

Charles E. Stricklin
State Engineer
Salem, Oregon

RECEIVED
FEB 21 1947
STATE ENGINEER
SALEM, OREGON

Dear Sir:

The City of Ontario, Oregon has a permit to appropriate 3 cubic feet per second from the Snake River for municipal use.

As our use is approaching this amount, the City is considering an application for 5 cubic feet per second to be appropriated at the same point.

Please furnish the City with a copy of the Rules and Regulations for filing water applications, and the necessary forms and instructions.

The City has three wells in the park system and two wells on the municipal airport, and to my knowledge no water right has been filed on any of them. Please advise the City on this matter and furnish us the necessary form if filing is advisable.

The City has completed, except for external painting, and is now using a 490,000 gallon elevated storage tank.

Very truly yours,

L. E. Hough

L. E. Hough
City Engineer

LEH:eb