

Name TREASURE VALLEY COMMUNITY COLLEGE
 By 650 College Blvd.
 Address Ontario, Oregon 97914

Application No. G G 4447

Permit No. G G 4193

Certificate No. ~~41130~~ 89437

FEES PAID

Date	Amount	Receipt No.
6-18-68	20.00	9899
11-1-74	1.50 \$1 Cert. Fee	43664

Stream Index, Page No. 10-41
18/47-9K

FEES REFUNDED

Date	Amount	Check No.

Date filed June 18, 1968
 Priority June 18, 1968
 Action suspended until OK Oct

Returned to applicant _____
 Date of approval February 24, 1969

CONSTRUCTION

Date for beginning February 24, 1970
 Date for completion October 1, 1970
 Extended to _____

Date for application of water October 1, 1971
 Extended to _____

PROSECUTION OF WORK

Form "A" filed Started
 Form "B" filed _____
 Form "C" filed See 1+

FINAL PROOF

Blank mailed _____
 Proof received _____
 Date certificate issued NOV 21 1974

ASSIGNMENTS

Date	To Whom	Address	Volume	Page

REMARKS

0.31 cfs from a well (Snake River) for the irrigation of 25.0 acres

NOV 4 1970 CARD FOR B
 OCT 12 1971 CARD FOR C

T-9383 A APOA V 60 p 252

Form C

IMPORTANT—This form is a notice to the State Engineer that permittee is ready to make **final proof** to the extent to which the water has actually been applied to the intended use under the terms of the permit. Permittee is cautioned that Certificate of Water Right will be issued based on the extent of the quantity and use as determined by the **final proof** inspection and survey which will be made in response to the filing of this Form C.

NOTE: In the case of an irrigation permit, this Form C should not be mailed to the State Engineer until all of the land described in the permit, which it is intended to irrigate under this permit at any time, has actually been irrigated.
Fill out, detach and mail to the State Engineer, Salem, Oregon 97310, when all of the water has been applied.

Application No. G 4477

NOTICE OF COMPLETE APPLICATION OF WATER TO A BENEFICIAL USE

I, Treasure Valley Comm. College, the holder of Permit No. G 4193

to appropriate the public waters of the state of Oregon, completely applied the waters to a beneficial use in accordance with the terms of said permit, on the 1 day of April, 1971

Remarks: _____

RECEIVED
OCT 15 1971
STATE ENGINEER
SALEM, OREGON

IN WITNESS WHEREOF, I have hereunto set my hand this 14 day of Oct, 1971

TUCC Harry Kuester
(Signature of Applicant)

550 College Boulevard Ontario
Address
Oregon

G-4447

STATE OF OREGON
COUNTY OF MALHEUR
CERTIFICATE OF WATER RIGHT

THIS CERTIFICATE ISSUED TO

TREASURE VALLEY COMMUNITY COLLEGE
650 COLLEGE BLVD
ONTARIO OR 97914

confirms the right to use the waters of SIX WELLS within the MALHEUR RIVER BASIN for IRRIGATION of 15.2 ACRES.

This right was perfected under Permit G-4193. The date of priority is JUNE 18, 1968. The amount of water to which this right is entitled is limited to an amount actually used beneficially, and shall not exceed 0.19 CUBIC FOOT PER SECOND, or its equivalent in case of rotation, measured at the well.

The wells are located as follows:

Twp	Rng	Mer	Sec	Q-Q	Measured Distances
18 S	47 E	WM	9	NW SE	WELL 1 TVCC (ORIGINAL WELL) - 890 FEET SOUTH AND 1270 FEET EAST FROM C ¹ / ₄ , CORNER, SECTION 9
18 S	47 E	WM	9	NW SE	WELL 2 TVCC (ADDITIONAL) - 510 FEET SOUTH AND 200 FEET EAST FROM C ¹ / ₄ CORNER, SECTION 9
18 S	47 E	WM	9	SW NE	WELL 3 TVCC (ADDITIONAL) - 30 FEET NORTH AND 550 FEET EAST FROM C ¹ / ₄ CORNER, SECTION 9
18 S	47 E	WM	9	SW NE	WELL 4 TVCC (ADDITIONAL) - 920 FEET NORTH AND 250 FEET EAST FROM C ¹ / ₄ CORNER, SECTION 9
18 S	47 E	WM	9	NW NE	WELL 6 TVCC (ADDITIONAL) - 1540 FEET NORTH AND 560 FEET EAST FROM C ¹ / ₄ CORNER, SECTION 9
18 S	47 E	WM	9	NW NE	WELL 7 TVCC (ADDITIONAL) - 1680 FEET NORTH AND 810 FEET EAST FROM C ¹ / ₄ CORNER, SECTION 9

The amount of water used for irrigation, together with the amount secured under any other right existing for the same lands, is limited to a diversion of ONE-EIGHTIETH of one cubic foot per second, or its equivalent for each acre irrigated, and shall be further limited to a diversion of not to exceed 3.0 acre-feet per acre for each acre irrigated during the irrigation season of each year.

The use shall conform to such reasonable rotation system as may be ordered by the proper state officer.

A description of the place of use is as follows:

Twp	Rng	Mer	Sec	Q-Q	Acres
18 S	47 E	WM	9	NW SE	15.2

The quantity of water diverted at the new points of appropriation (wells), together with that diverted at the old point of appropriation, shall not exceed the quantity of water available from the original point of appropriation.

NOTICE OF RIGHT TO PETITION FOR RECONSIDERATION OR JUDICIAL REVIEW

This is an order in other than a contested case. This order is subject to judicial review under ORS 183.482. Any petition for judicial review must be filed within the 60-day time period specified by ORS 183.482. Pursuant to ORS 183.482, ORS 536.075 and OAR 137-003-0675, you may petition for judicial review and petition the Director for reconsideration of this order. A petition for reconsideration may be granted or denied by the Director, and if no action is taken within 60 days following the date the petition was filed, the petition shall be deemed denied.

When required by the Department, the water user shall install an in-line flow meter or other suitable device for measuring and recording the quantity of water used. The type and plans of the measuring device must be approved by the Department prior to beginning construction and shall be installed under the general supervision of the Department.

Water shall be acquired from the same aquifer as the original point of appropriation.

The right to the use of the water for the above purpose is restricted to beneficial use on the lands or place of use described.

This certificate is issued to confirm ADDITIONAL POINTS OF APPROPRIATION approved by an order of the Water Resources Director entered JUNE 7, 2004, at Special Order Volume 60 Page 252, approving Transfer Application 9383, supercedes Certificate 41130, State record of Water Right Certificates.

Issued AUG 29 2014 .



Dwight French
Water Right Services Division Administrator, for
Director
Oregon Water Resources Department

G-4447

STATE OF OREGON
COUNTY OF MALHEUR

ORDER APPROVING ADDITIONAL POINTS OF APPROPRIATION AND
PARTIAL CANCELLATION OF A WATER RIGHT

Pursuant to ORS 537.705, after notice was given and no objections were filed, and finding that no injury to existing water rights would result, this order approves, as conditioned or limited herein, TRANSFER 9383 submitted by

TREASURE VALLEY COMMUNITY COLLEGE
650 COLLEGE BLVD
ONTARIO, OREGON 97914

The FIRST right to be modified, as evidenced by a PORTION of Certificate 22842, was perfected under Permit U-226 with a date of priority of DECEMBER 15, 1947. The right allows the use of THREE WELLS, in the MALHEUR RIVER BASIN, for IRRIGATION OF 27.20 ACRES. The amount of water to which this right is entitled is limited to an amount actually beneficially used and shall not exceed 0.32 cubic foot per second, or its equivalent in case of rotation, measured at the wells:

- WELL 2 - SW $\frac{1}{4}$ NE $\frac{1}{4}$, SECTION 9, T 18 S, R 47 E, W.M.
- WELL 3 - SW $\frac{1}{4}$ NE $\frac{1}{4}$, SECTION 9, T 18 S, R 47 E, W.M.
- WELL 4 - NE $\frac{1}{4}$ SW $\frac{1}{4}$, SECTION 9, T 18 S, R 47 E, W.M.

The amount of water used for irrigation, together with the amount secured under any other right existing on the same lands, is limited to THREE-EIGHTIETHS of one cubic foot per second per acre, or its equivalent for each acre irrigated and shall be further limited to a diversion of not to exceed 4.0 acre-feet per acre for each acre irrigated during the irrigation season of each year.

The use shall conform to any reasonable rotation system ordered by the proper state officer.

This is a final order in other than contested case. This order is subject to judicial review under ORS 183.484. Any petition for judicial review must be filed within the 60 day time period specified by ORS 183.484(2). Pursuant to ORS 536.075 and OAR 137-004-080 and OAR 690-01-005 you may either petition for judicial review or petition the Director for reconsideration of this order.

The authorized place of use is as follows:

WELL 2

NW $\frac{1}{4}$ NE $\frac{1}{4}$ 6.9 ACRES
SW $\frac{1}{4}$ NE $\frac{1}{4}$ 20.0 ACRES

WELLS 3 & 4

NW $\frac{1}{4}$ SE $\frac{1}{4}$ 0.3 ACRES

SECTION 9

TOWNSHIP 18 SOUTH, RANGE 47 EAST, W.M.

The right to use water for the above purpose is restricted to beneficial use on the lands or place of use described.

The SECOND right to be modified, as evidenced by a Certificate 41130, was perfected under Permit G-4193 with a date of priority of JUNE 18, 1968. The right allows the use of A WELL, in the MALHEUR RIVER BASIN, for IRRIGATION OF 15.20 ACRES. The amount of water to which this right is entitled is limited to an amount actually beneficially used and shall not exceed 0.19 cubic foot per second, if available at the original well; NW $\frac{1}{4}$ SE $\frac{1}{4}$, SECTION 9, TOWNSHIP 18 SOUTH, RANGE 47 EAST, W.M.; 420 FEET NORTH AND 40 FEET WEST FROM SE CORNER, NW $\frac{1}{4}$ SE $\frac{1}{4}$, SECTION 9, or its equivalent in case of rotation, measured at the well.

The amount of water used for irrigation, together with the amount secured under any other right existing on the same lands, is limited to ONE-EIGHTIETH of one cubic foot per second per acre, or its equivalent for each acre irrigated and shall be further limited to a diversion of not to exceed 3.0 acre-feet per acre for each acre irrigated during the irrigation season of each year.

The use shall conform to any reasonable rotation system ordered by the proper state officer.

The authorized place of use is as follows:

NW $\frac{1}{4}$ SE $\frac{1}{4}$ 15.2 ACRES

SECTION 9

TOWNSHIP 18 SOUTH, RANGE 47 EAST, W.M.

The right to use water for the above purpose is restricted to beneficial use on the lands or place of use described.

The applicant proposes to add additional points of appropriation so that water under each of the rights to be modified, as evidenced by certificates 22842 and 41130 may be appropriated from any one, or any combination, of the following wells:

WELL 1 - NW $\frac{1}{4}$ SE $\frac{1}{4}$; 890 FEET SOUTH AND 1270 FEET EAST;
WELL 2 - NW $\frac{1}{4}$ SE $\frac{1}{4}$; 510 FEET SOUTH AND 200 FEET EAST;
WELL 3 - SW $\frac{1}{4}$ NE $\frac{1}{4}$; 30 FEET NORTH AND 550 FEET EAST;
WELL 4 - SW $\frac{1}{4}$ NE $\frac{1}{4}$; 920 FEET NORTH AND 250 FEET EAST;
WELL 6 - NW $\frac{1}{4}$ NE $\frac{1}{4}$; 1540 FEET NORTH AND 560 FEET EAST;
WELL 7 - NW $\frac{1}{4}$ NE $\frac{1}{4}$; 1680 FEET NORTH AND 810 FEET EAST;
WELL 8 - NE $\frac{1}{4}$ SE $\frac{1}{4}$; 760 FEET SOUTH AND 1550 FEET EAST;
ALL FROM THE CENTER OF SECTION 9, T 18 S, R 47 E, W.M.

An affidavit was received from Treasure Valley Community College, owner of certain lands and the appurtenant water right. A portion of Certificate 22842 has been abandoned and is requested to be canceled.

The water right is a PORTION of the right described by Certificate 22842, State Record of Water Right Certificates. The abandoned water right is for IRRIGATION OF 12.6 ACRES from Well 2, in the MALHEUR RIVER BASIN. The date of priority is DECEMBER 15, 1947. The amount of water to which this right is entitled is limited to an amount actually beneficially used and shall not exceed 0.15 cubic foot per second.

A description of the place of use of the abandoned right is as follows:

NW $\frac{1}{4}$ NE $\frac{1}{4}$ 4.0 ACRES
SW $\frac{1}{4}$ NE $\frac{1}{4}$ 8.6 ACRES
SECTION 9
TOWNSHIP 18 SOUTH, RANGE 47 EAST, W.M.

Pursuant to ORS 540.621, "Whenever the owner of a perfected and developed water right certifies under oath to the Water Resources Commission that the water right has been abandoned by the owner and that the owner desires cancellation thereof, the commission shall enter an order canceling the water right."

THESE CHANGES TO EXISTING WATER RIGHTS MAY BE MADE PROVIDED WHEN THE FOLLOWING CONDITIONS ARE MET BY THE WATER USER:

1. The proposed change shall be completed on or before October 1, 2005.
2. The quantity of water diverted at the new points of appropriation (wells), together with the quantity diverted at the old points of appropriation, shall not exceed the quantity of water lawfully available from the original points of appropriation.

3. When required by the Department the water user shall install an in-line flow meter or other suitable device for measuring and recording the quantity of water used. The type and plans of the measuring device must be approved by the Department prior to beginning construction and shall be installed under the general supervision of the Department.
4. Water shall be acquired from the same aquifer as the original points of appropriation.

Certificates 22842 and 41130 are canceled. A new certificate will be issued to confirm that portion of the right NOT involved in this transfer. When satisfactory proof of the completed changes are received, new certificates confirming these water rights will be issued.

Dated at Salem, Oregon this 7th day of June, 2004.


Phillip C. Ward
Acting Director

Mailing date: JUN 1 1 2004

STATE OF OREGON
COUNTY OF MALHEUR
CERTIFICATE OF WATER RIGHT

THIS CERTIFICATE ISSUED TO

THE CITY OF ONTARIO
ONTARIO, OREGON 97914

confirms the right to use the waters of FOUR WELLS in the MALHEUR RIVER BASIN for IRRIGATION OF 27.9 ACRES.

This right was perfected under Permit U-226. The date of priority is DECEMBER 15, 1947. The amount of water to which this right is entitled is limited to an amount actually beneficially used and shall not exceed 0.33 CUBIC FOOT PER SECOND or its equivalent in case of rotation, measured at the well.

The well is located as follows:

SW $\frac{1}{4}$ NE $\frac{1}{4}$, NE $\frac{1}{4}$ SW $\frac{1}{4}$, SECTION 9, SW $\frac{1}{4}$ SE $\frac{1}{4}$, SECTION 4,
TOWNSHIP 18 SOUTH, RANGE 47 EAST, W.M.

The amount of water used for irrigation, together with the amount secured under any other right existing for the same lands, is limited to a diversion of THREE-EIGHTIETHS of one cubic foot per second, or its equivalent for each acre irrigated and shall be further limited to a diversion of not to exceed 4.0 acre-feet per acre for each acre irrigated during the irrigation season of each year.

The use shall conform to such reasonable rotation system as may be ordered by the proper state officer.

A description of the place of use to which this right is appurtenant is as follows:

WELL 1

SW $\frac{1}{4}$ SE $\frac{1}{4}$ 5.6 ACRES
SECTION 4

WELL 2

NW $\frac{1}{4}$ NE $\frac{1}{4}$ 6.8 ACRES
SW $\frac{1}{4}$ NE $\frac{1}{4}$ 0.4 ACRES
SECTION 9

WELLS 3 & 4

SE $\frac{1}{4}$ NW $\frac{1}{4}$ 4.6 ACRES
NE $\frac{1}{4}$ SW $\frac{1}{4}$ 9.6 ACRES
NW $\frac{1}{4}$ SE $\frac{1}{4}$ 0.9 ACRES

SECTION 9

TOWNSHIP 18 SOUTH, RANGE 47 EAST, W.M.


The well shall be maintained in accordance with the General Standards for the Construction and Maintenance of Water Wells in Oregon.

This certificate describes that portion of the water right confirmed by Certificate 22842, State Record of Water Right Certificates, NOT modified by the provisions of an order of the Water Resources Director entered JUN 07 2004, approving Transfer Application 9383

The issuance of this superseding certificate does not confirm the status of the water right in regard to the provisions of ORS 540.610 pertaining to forfeiture or abandonment.

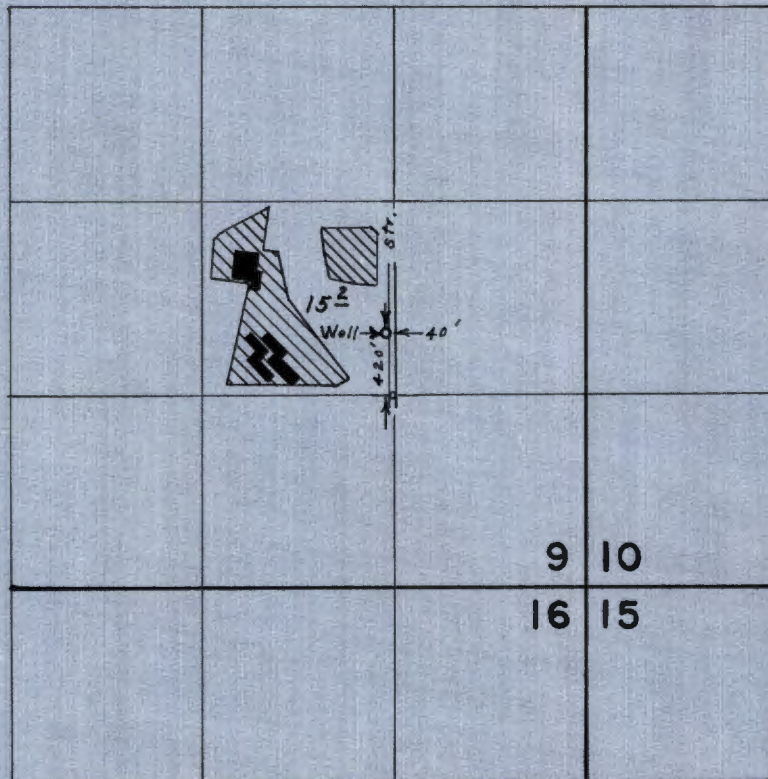
The right to the use of the water for the above purpose is restricted to beneficial use on the lands or place of use described.

WITNESS the signature of the Water Resources Director, affixed June 7, 2004.


Phillip C. Ward, Acting Director

Recorded in State Record of Water Right Certificates numbered 80759

T.18 S. R.47 E. W.M.



FINAL PROOF SURVEY
UNDER

Application No. G-4447 Permit No. G-4193
IN NAME OF

TREASURE VALLEY COMMUNITY COLLEGE

Surveyed Aug. 28, 1973, by L. E. Gould

STATE OF OREGON
COUNTY OF MALHEUR
CERTIFICATE OF WATER RIGHT

This Is to Certify, That **TREASURE VALLEY COMMUNITY COLLEGE**
of **650 College Boulevard, Ontario**, State of **Oregon**, **97914**, has made proof
to the satisfaction of the STATE ENGINEER of Oregon, of a right to the use of the waters of
a well.

a tributary of **Snake River**, for the purpose of
irrigation of **15.2 acres**.

under Permit No. **G-4193** of the State Engineer, and that said right to the use of said waters
has been perfected in accordance with the laws of Oregon; that the priority of the right hereby
confirmed dates from **June 18, 1968**.

that the amount of water to which such right is entitled and hereby confirmed, for the purposes
aforesaid, is limited to an amount actually beneficially used for said purposes, and shall not exceed
0.19 cubic foot per second

or its equivalent in case of rotation, measured at the point of diversion from the stream.
The point of diversion is located in the **NW 1/4 SE 1/4, Section 9, T. 18 S., R. 47 E., W. M.,**
420 feet North and 40 feet West from SE Corner, NW 1/4 SE 1/4, Section 9.

The amount of water used for irrigation, together with the amount secured under any other
right existing for the same lands, shall be limited to **one-eightieth** of one cubic foot per second
per acre, or its equivalent for each acre irrigated and shall be further limited to
a diversion of not to exceed **3 acre feet per acre** for each acre irrigated during
the irrigation season of each year;

and shall conform to such reasonable rotation system as may be ordered by the proper state officer.

A description of the place of use under the right hereby confirmed, and to which such right is
appurtenant, is as follows:

**15.2 acres NW 1/4 SE 1/4
Section 9
T. 18 S., R. 47 E., W. M.**

The right to the use of the water for the purposes aforesaid is restricted to the lands or place of
use herein described.

WITNESS the signature of the State Engineer, affixed
this date. **November 21, 1974**

.....**Chris L. Whissler**.....
State Engineer

RECEIVED

NOV 1 1974

STATE ENGINEER
SALEM, OREGON

STATE OF OREGON

COUNTY OF MALHEUR

Proof of Appropriation of Water

TREASURE VALLEY COMMUNITY COLLEGE
97914

of 650 College Boulevard, Ontario, State of Oregon,
has applied beneficially the waters of
a well

a tributary of Snake River for the purpose of
irrigation of 15.2 acres

under Permit No. G-4193 of the State Engineer, and that the use of said waters has been
completed under the terms of said permit; that the priority of the
right dates from June 18, 1968

that the amount of water for the purposes aforesaid, has been actually beneficially used in the
amount of
0.19 cubic foot per second

or its equivalent in case of rotation, measured at the point of diversion from the stream.
The point of diversion is located in the NW 1/4 SE 1/4, Section 9, T. 18 S., R. 47 E., W. M.,
420 feet North and 40 feet West from SE Corner, NW 1/4 SE 1/4, Section 9.

The amount of water used for irrigation, together with the amount secured under any other
right existing for the same lands, shall be limited to one-eightieth of one cubic foot per second
per acre, or its equivalent for each acre irrigated and shall be further limited to
a diversion of not to exceed 3 acre feet per acre for each acre irrigated during
the irrigation season of each year;

and shall conform to such reasonable rotation system as may be ordered by the proper state officer.

A description of the place of use under the right, and to which such right is appurtenant, is
as follows:

15.2 acres NW 1/4 SE 1/4
Section 9
T. 18 S., R. 47 E., W. M.

I have read the above and foregoing proof of appropriation of water; I know the contents
thereof, and that the facts therein stated are true.

IN WITNESS WHEREOF, I have hereunto set my hand this 30 day of October

Treasure Valley Community College

1974...
WITNESS *Sara Hull*

By *Ann Roberts* Business Manager

Notary Public for Oregon
My commission expires Nov. 29, 1974

9877

G-4447

October 28, 1974

Treasure Valley Community College
650 College Boulevard
Ontario, OR 97914

Gentlemen:

On September 18, 1974, we mailed you a copy of a proof of the certificate in connection with the incomplete water right represented by your permit numbered G-4193, granting a right to the use of 0.19 cubic foot per second from the waters of a well for the irrigation of 15.2 acres, together with the instructions that the statement at the bottom of the page be signed and the copy be returned to this office accompanied by the certificate recording fee in the amount of \$1.50.

To date this form has not been received nor has any correspondence regarding reasons for not returning it been received. Unless we receive the signed proof form and the certificate recording fee, or a request for additional time within thirty days from the date of this letter, we will be required to take steps toward the cancellation of this permit.

Very truly yours,

VESTAL R. GARNER
Assistant

VRG:tml

September 18, 1974

Treasure Valley Community College
650 College Boulevard
Ontario, OR 97914

File No.

G-4447


Gentlemen:

Enclosed is the final proof in connection with the incomplete water right represented by your permit number **G-4193**.

The data contained in the proof, which is based on an inspection and survey of your project made by a representative of this department, defines the extent to which your water right has been completed within the terms of your permit. The proof should be dated and signed by you and returned to this office.

Upon receipt of the proof, properly executed and accompanied by the statutory recording fee of \$1.50, a certificate of water right will be issued confirming the right thereunder and, after being recorded in the county records, will be forwarded to you.

Very truly yours,



CHRIS L. WHEELER
State Engineer

Form 117

Enclosure

The enclosed map may be retained for your own records.

RECEIVED
OCT 15 1971
STATE ENGINEER
SALEM, OREGON

Form B

Application No.

NOTICE OF COMPLETION OF CONSTRUCTION

I, Truman Valley Comm. College, the holder of Permit No. G 4193

appropriate the public waters of the state of Oregon, completed the construction of the works described herein on the 1 day of April, 1971.

Remarks: _____
If the works have less capacity than described in the permit, or you have definitely abandoned part of the proposed development, you

state in order that our records may not be unnecessarily encumbered.

IN WITNESS WHEREOF, I have hereunto set my hand this 14 day of Oct, 1971.

Harry Kuester
(Signature of Applicant)

650 College Boulevard Astoria
(Address)

Oregon

Fill out, detach and mail to the State Engineer, Salem, Oregon 97310, when construction work is completed.

G-4447

November 10, 1971

Treasure Valley Community College
650 College Blvd.
Ontario, Oregon 97914

Attention Harry Kuester

Gentlemen:

On your notice of completion of construction in connection with permit number G-4193, you indicated the completion date as being April 1, 1971. The date for completion of construction as set out in the permit is October 1, 1970.

With the thought that the completion date was in error, I am enclosing another Form B for your use in reporting the correct date.

If construction was not completed until the indicated date and you wish to maintain the permit, application should be made for extension of the date for completion of construction.

Very truly yours,

MYRON V. BISH
Assistant

MVB:reo
Enclosure

November 20, 1970

G-4447

Treasure Valley Community College
650 College Blvd.
Ontario, Oregon 97914

Gentlemen:

I do not understand the reason for returning your permit to appropriate water from a well for irrigation of the Community College campus. Our recent reminder card was in connection with the notice of completion of construction.

If all the facilities to irrigate the land intended have been installed, the well drilled, and a pump installed then the notice of completion of construction, attached to your permit, can be properly completed and submitted. If the area has been irrigated then the notice of complete application of water could also be submitted, but the time limit to complete this is October 1, 1971, allowing one more season.

I am returning the permit to you which should be retained for your record of a right to the use of water assuming that the construction was complete. The completion notice or notices should be completed and submitted.

Very truly yours,

TREVOR JONES
Assistant

TJ:mfb
Enclosures 4

March 11, 1969

Treasure Valley Community College
650 College Blvd.
Ontario, Oregon 97914

G-4447

blueprint.

G-4447, permit No. G-4193 with a

July 10, 1968

Treasure Valley Community College
650 College Blvd.
Ontario, Oregon 97914

Gentlemen:

This will acknowledge receipt of your letter authorizing the completion of item No. 4 on your application No. G-4447 to describe the location of the well as shown on the map.

This application is now in satisfactory form for approval by issuance of a permit.

Very truly yours,

CHRIS L. WHEELER
State Engineer

By
Larry W. Jebousek
Assistant

LW:ks

President
EMERY SKINNER

Treasure Valley Community College

650 College Blvd. — Phone 889-6493
ONTARIO, OREGON 97914

BOARD OF EDUCATION
WILLIAM F. SCHROEDER,
Chairman
JOE Y. SAITO
JOHN EASLY
BLAINE GIRVIN
F. NEPHI GRIGG
MAURICE JUDD
GRANT H. RINEHART.

July 1, 1968


Mr. Chris L. Wheeler
State Engineer
Water Resources Department
516 Public Service Building
Salem, Oregon 97310

RECEIVED
JUL 2 1968
STATE ENGINEER
SALEM OREGON

Dear Mr. Wheeler:

In answer to your letter of June 28, 1968, we authorize you to amend item No. 4 to agree with the location given on the map.

Very truly yours,



Otis K. Murray
Dean of Administrative Services

vkt

June 28, 1968

Treasure Valley Community College
650 College Blvd.
Ontario, Oregon 97914

Gentlemen:

This will acknowledge receipt of your application for a permit to appropriate 250 gallons of water per minute from one well for the irrigation of 25 acres, map, and the fee of \$20 for which our receipt No. 9899 is enclosed. This application has been filed and numbered G-4447.

Item No. 4 must describe the location of the well in reference to the government survey corner. The map submitted locates the well N. 5° 15' 30" W 430 feet from the SE corner of the NW $\frac{1}{4}$ SE $\frac{1}{4}$ of Section 9. Assuming the map is correct, would you give us written authorization to amend item No. 4 to agree.

Very truly yours,

CHRIS L. WHEELER
State Engineer

By
Larry W. Jebousek
Assistant

LWJ:dlw
Enclosure

REMITTANCE ADVICE

DETACH BEFORE DEPOSITING

DATE	INVOICE NO.	DESCRIPTION	GROSS AMOUNT	DEDUCTIONS	NET AMOUNT
6-17-68		Contracted Service Grounds			20.00

TREASURE VALLEY COMMUNITY COLLEGE
 ONTARIO, OREGON

sent to: Ontario - Nyssa
Irrigation District



STATE OF OREGON
STATE ENGINEER
WATER RESOURCES DEPARTMENT
516 PUBLIC SERVICE BUILDING
SALEM 97310

REFER TO
FILE NO. G-4447

NOTICE OF FILING APPLICATION FOR A PERMIT TO APPROPRIATE WATER

Name Treasure Valley Community College
Address 650 College Blvd.
 Ontario, Oregon
Source of water supply 1 well, near Snake River
Use Irrigation of Treasure Valley Community College Campus
Point of diversion NW $\frac{1}{4}$ SE $\frac{1}{4}$ of Sec. 9, T. 18 S., R. 47 E., W.M., Malheur County.
Amount of water 250 gallons of water per minute

DESCRIPTION OF LAND TO BE IRRIGATED OR PLACE OF USE

Twp.	Range	Sec.	NE $\frac{1}{4}$				NW $\frac{1}{4}$				SW $\frac{1}{4}$				SE $\frac{1}{4}$			
			NE $\frac{1}{4}$	NW $\frac{1}{4}$	SW $\frac{1}{4}$	SE $\frac{1}{4}$	NE $\frac{1}{4}$	NW $\frac{1}{4}$	SW $\frac{1}{4}$	SE $\frac{1}{4}$	NE $\frac{1}{4}$	NW $\frac{1}{4}$	SW $\frac{1}{4}$	SE $\frac{1}{4}$	NE $\frac{1}{4}$	NW $\frac{1}{4}$	SW $\frac{1}{4}$	SE $\frac{1}{4}$
18S	47E	9														25		

Any person desiring to protest the approval of this application shall file a written protest in the office of the State Engineer at Salem, Oregon, within thirty days from the date of this notice.

A copy of the Rules for Administrative Procedures in Contested Cases Before the State Engineer of Oregon will be supplied free upon request.

Dated at Salem, Oregon, this 28th day of June, 1968.

CHRIS L. WHEELER
State Engineer

P.T.S. - 1973
 Aug. 28, 1973
 R. E. Gould

INS 46

Abstract of Permit No. G-4193

Application No. G-4447 Certificate No.

Name: Treasure Valley Community College
 Address: 650 College Blvd., Ontario, Oregon 97914
 Source of water supply: A well, Trib. Snake River
 Use: Irrigation of 15.2 Acres
 Point of diversion: ~~39 1/2' 30" N. 100' from S.E. cor. Sec. 9, being within NW 1/4, Sec. 9, T. 18 S., R. 47 E., S. 4, county of Wheeler~~
 Number of acres: 420' N. & 40' W. from S.E. Cor. N.W. 1/4 S.E. 1/4 Sec. 9.

DESCRIPTION OF LAND TO BE IRRIGATED OR PLACE OF USE

Twp.	Range	Sec.	NE 1/4				NW 1/4				SW 1/4				SE 1/4			
			NE 1/4	NW 1/4	SW 1/4	SE 1/4	NE 1/4	NW 1/4	SW 1/4	SE 1/4	NE 1/4	NW 1/4	SW 1/4	SE 1/4	NE 1/4	NW 1/4	SW 1/4	SE 1/4
18	42	9																

Priority date: June 18, 1968
 Amount of water: 0.19 c.f.s.
 Time limit to begin construction: February 15, 1970
 Time limit to complete construction: 10-1-70 extended to extended to
 Time limit to completely apply water: 10-1-71 extended to extended to

Remarks: This appropriation shall be limited to 1/80th of one cubic foot per second or its equivalent for each acre irrigated and shall be further limited to a diversion of not to exceed 3 acre feet per acre for each acre irrigated during the irrigation season of each year; and shall be subject to such reasonable retentions as may be ordered by the proper state officer.

BASE 10, VOL. 119

Info: Dewey Ofund (Grounds Keeper)

Well: 18" Casing

$$Q = \frac{6.6 \times 20}{10} = .66 \text{ c.f.s.}$$

Pump: 20 H.P. Rueland, 3 ph., 1730 R.P.M.
Dir. Dr. Johnston Turbine, 6 Disch.

Pipe: $\frac{1}{4}$ Mile 5" Transite. } Underground
1 mile 3" P.V.C. Approx. }

Heads	5	R.B.	# 65	-	$\frac{9}{32}$
	3	"	" # 80	-	$\frac{7}{32} \times \frac{3}{8}$
	6	"	" # 70	-	
	26	"	" # 30	-	$\frac{7}{32}$
	12	"	" # 25	-	$\frac{5}{32}$

Note: Op. 5 #65 + 2 #80 @ one Time

" 6 #70 + 10 #25 + 2 #65 @ one Time

" 26 #30 @ one Time $.26 \times 9.41 = \frac{244.66}{450} = .55 \text{ c.f.s.}$

Crop: Turf & shrubbery

Lift: Suction ? Disch. 0' to 15'

Note: Area around well shown as not irrigated has been taken over by the Ontario Rodeo.

Could not find anyone who could remember Date of completion of construction or Date of application of water to beneficial use.

Tie: To S.E. Cor. N.W. $\frac{1}{4}$ S.E. $\frac{1}{4}$
Sec. 9 (P.l. of S. Prop. line &
& of Street)

Aug. 28, 1979, L. E. Gould
Field Engineer

RECEIVED
JUN 18 1968
STATE ENGINEER
SALVADOR L. GONZALEZ

SOUTH 36.17 ACRES OF
TREASURE VALLEY COMMUNITY
COLLEGE, COMPRISING MOST OF
THE NW 1/4 OF THE SE 1/4 OF SEC 9,
T18S, R47E, WM. 25 ACRES OF WHICH
ARE TO BE IRRIGATED FROM THE WELL
HERE ON INDICATED.

1200' OF BURIED 6"
TRANSIT PIPE, RISERS
SPACED 120'

16" X 60' STEEL
CASED WELL

STADIA 890.0'

STADIA 430.0' N5° 15' 30" W
S 2° 24' 30" W

NORTH

SE COR NW 1/4
SE 1/4 SEC 9,
T 18 S, R 47 E, WM

BRZ MON MK'D
E 1/16 SEC 9, ASSM'D
NE COR NW 1/4
SE 1/4, SEC 9,
T18S, R47E, WM

Application No. G-444
Permit No. G-4193

SW COR NW 1/4
SE 1/4 SEC 9,
T18S, R47E, WM

SOUTH 36.17 ACRES OF
TREASURE VALLEY COMMUNITY
COLLEGE, COMPRISING MOST OF
THE NW 1/4 OF THE SE 1/4 OF SEC 9,
T18S, R47E, WM, 25 ACRES OF WHICH
ARE TO BE IRRIGATED FROM THE WELL
HERE ON INDICATED.

RECEIVED
JUN 18 1968
STATE ENGINEER
SALEM OREGON

1200' OF BURIED 6"
TRANSIT PIPE, RISERS
SPACED 120'

16" X 60' STEEL
CASED WELL

STADIA 890.0' STADIA 430.0' N5° 15' 30" W
S2° 24' 30" W

SE COR NW 1/4
SE 1/4 SEC 9,
T18S, R47E, WM

NORTH

BRZ MON MK'D
E 1/16 SEC 9, ASSM'D
NE COR NW 1/4
SE 1/4, SEC 9,
T18S, R47E, WM

Application No. G-4447
Permit No. G-4193

TREASURE VALLEY COMMUNITY COLLEGE		
SCALE 1"=200'	DRAWN BY J. HILL	
APPROVED BY		
TITLE LOCATION OF SOUTH WELL		
DATE 6/10/68	DRAWING NUMBER	SHEET 1 OF 1