

# MONEY SLIP

<b>DATE:</b> <u>9-13-24</u>	<b>RECEIPT #:</b> <u>123814</u>
-----------------------------	---------------------------------

<b>RECEIVED FROM:</b> <u>Rogue Family Farms</u>	<b>APPLICATION</b> <u>S-89844</u>
<b>PERMIT</b>	
<b>TRANSFER</b>	

CASH	CHECK #	OTHER (IDENTIFY)	
<input type="checkbox"/>	<input checked="" type="checkbox"/> <u>60040</u>	<input type="checkbox"/>	<b>TOTAL REC'D</b> \$ <u>1,589.00</u>

<b>1083 TREASURY</b>	<b>4170 MISC CASH ACCT.</b>
----------------------	-----------------------------

0407	COPIES	\$
_____	OTHER: (IDENTIFY) _____	\$

0243 Instream Lease \_\_\_\_\_    0244 Muni-Water Mgmt. Plan \_\_\_\_\_    0245 Cons. Water \_\_\_\_\_

<b>1083 TREASURY</b>	<b>4270 WRD OPERATING ACCT.</b>
----------------------	---------------------------------

<b>MISCELLANEOUS</b>		
0407	COPY & TAPE FEES	\$
0410	RESEARCH FEES	\$
0408	MISC REVENUE (IDENTIFY) _____	\$
TC162	DEPOSIT LIAB. (IDENTIFY) _____	\$
0240	EXTENSION OF TIME	\$

46111

<b>WATER RIGHTS</b>		
0201	SURFACE WATER	\$
0203	GROUND WATER	\$
0205	TRANSFER	\$

EXAM FEE
\$ <u>979</u>
\$
\$

RECORD FEE
\$ <u>610</u>
\$
\$

<b>WELL CONSTRUCTION</b>		
0218	WELL DRILL CONSTRUCTOR	\$
_____	LANDOWNER'S PERMIT	\$
_____	OTHER (IDENTIFY) _____	\$

EXAM FEE
\$

RECORD FEE
\$
\$

<b>0607 TREASURY</b>	<b>0467 HYDROELECTRIC</b>
----------------------	---------------------------

0233	POWER LICENSE FEE (FW/WRD)	\$
0231	HYDRO LICENSE FEE (FW/WRD)	\$

LIC NUMBER
\$
\$

_____	HYDRO APPLICATION	\$
-------	-------------------	----

**SPECIAL INSTRUCTIONS:**

NR-22

RETURN TO APPLICANT - LETTER ATTACHED

**E-2 App**

- Yes  
 No

**Standard Application Completeness Checklist****Groundwater and Surface Water Applications Only**

Minimum Application Requirements (OAR 690-310-0040 &amp;-0050)

For use by WRD staff only

Application #:	S-89844	Receipt #:	143814
Applicant Name:	Rogue Family Farms	Amount Requested:	8.2 AF
Priority Date:	9/13/2024	Proposed Use:	IR Nursery
County:	Jackson	POD's TRS &TL:	35S1W 28,27 TL 400,500,600
WM #:	13	Caseworker:	Lucinda
Reviewed by:	Nick	Reviewed Date:	9/16/2024

- Applicant/Organization Name and Mailing Address
- Signature of **all** applicants (include title or authority of representative if applicant is an organization or corporation). Note: Applicant's agent may NOT sign the application on behalf of the applicant.
- Property Ownership: Does the applicant own all the land for the proposed project?  Yes  No

If No:

- The affected landowner's name(s) and mailing address(s) must be listed.
- A signed statement declaring the existence of either written authorization or an easement permitting access to land crossed by the proposed ditch canal or other work must be submitted.

- For a SW Application:** Source of water must be indicated.

If the source is stored water, is the stored water component filled out and does the applicant own the reservoir or include a non-expired agreement for stored water? (ORS 537.400)

If for stored water, is the source authorized under a permit, certificate, or decree?

Permit or Certificate issued:  Y  N Permit or Certificate #: R-15198

**NOTE:** An expedited secondary (E2) application and a reservoir application cannot be filed at the same time. The reservoir must be legally authorized first, under an existing water right, in order to accept and process an E2 application.

- For a GW Application:** Well development table completed and a well log report included (if existing)

- Division 33 (Sensitive, Threatened, Endangered, Fish Species)

- Proposed Water Use:

Amount of water from *each* source in GPM, CFS, or AF

Period of use indicated

If for supplemental irrigation, primary acreage or underlying permit or certificate number listed.

(Note: Primary and Supplemental Irrigation counts as 2 uses)





- Water Management Section

- Resource Protection Section

- Project schedule. (Note: If system is already completed, indicates "existing.", (Note: Estimates are okay if the water system has not been designed))
- Supplemental data sheets enclosed (if needed)
  - Form M (Municipal or Quasi-Municipal)
- A completed **Land-Use Form** or receipt signed and dated by the appropriate planning department. Please be certain that the Land-Use form lists all lands involved and all uses proposed. Date of signature must be within the past 12 months.
- A **Legal Description** of all the properties involved where water is diverted, conveyed, and used. The legal description includes a metes and bounds or other government survey description. A copy of the deed, land sales contract or title insurance policy can provide this information, or applicant may submit a lot book report prepared by a title company. Copies of tax bills are not acceptable
- The proposed source  IS  IS NOT restricted or withdrawn from further appropriation. **NOTE:** If it is withdrawn under ORS 538, reject/return application and fees.
- The **map** must meet all the minimum requirements of OAR 690-310-0050.
  - Township, Range, Section
  - Location of main canals, ditches, pipelines or flumes (if POA/POD is outside of POU)
  - Place of use, ¼-¼'s and tax lot clearly identified
  - Even map scale not less than 4" = 1 mile (1"= 1320 ft.); examples: 1" = 100 ft., 1" = 200 ft.
  - Location of **each** diversion point or well by reference to a recognized public land survey corner.
  - Multiple wells shall be uniquely labeled, and identified on well logs, if existing.
  - Reference corner on map
  - North directional symbol
  - Number of acres per ¼ ¼ if for irrigation, supplemental irrigation, or nursery use
- Fees:** Amount of Water Requested: 8.2 AF Name on Check: Rogue Family Farms

Exam Fee Due:	\$ 979
Exam Fee Submitted:	\$ 979
Difference:	\$ 0
Recording Fee Paid?	<input checked="" type="checkbox"/> Yes <input type="checkbox"/> No \$ 610
Total:	\$ 1589

**Oregon Water Resources Department**  
**Stored Water Only Applications - Expedited Secondary**

-  [Main](#)
-  [Help](#)
-  [Return](#)
-  [Contact Us](#)

Today's Date: Monday, September 9, 2024

Base Application Fee.		\$610.00
Acre feet of Stored Water to be diverted.	8.2	\$369.00
<b>Subtotal:</b>		<b>\$979.00</b>
Permit Recording Fee. ***		\$610.00
*** the Permit Recording Fee is not required when the application is submitted but, must be paid before a permit will be issued. It is fully refundable if a permit is not issued. If the recording fee is not paid prior to issuance of the Final Order, permit issuance will be delayed.		<input type="button" value="Recalculate"/>
Estimated cost of Permit Application		\$1,589.00

Received by OWRD  
 SEP 13 2024  
 Salem, OR