

ASSIGNED

Name Robert N. Cargill

By

Address Box 10
Lawen, OR 97740

Date filed September 29 1983

Priority Sept. 29, 1983

Action suspended until FEAD 4/2/85

Return to applicant

Date of approval JUL 19 1984

CONSTRUCTION

Date for beginning JUL 19 1985

Date for completion OCT 1 1985

Extended to

Date for application of water OCT 1 1986

Extended to

PROSECUTION OF WORK

Form "A" filed

Form "B" filed

Form "C" filed completed

FINAL PROOF

Blank mailed

Proof received

Date certificate issued 9/25/2006

Application No. G11106

Permit No. G10397

Certificate No. 82390 93923 82390

Stream Index, Page No. 12-42

FEES PAID

Date	Amount	Receipt No.
9-29-83	210-	38948
6-25-84	12-	43258
5-28-93	25-	21467
12-00	43258	
Cert. Fee		
FEES REFUNDED		
Date	Amount	Check No.

the done
9/17/92

ASSIGNMENTS

ph. 493.2201

Date	ASSIGNED To Whom	Address	Volume	Page
6/23/98	<u>Joseph + Kelly Siri</u>	<u>HCTI Bbx 188 - Burns 97720</u>	8	200
1-11-00	<u>Carpenter Ranch LLC - 1930</u>	<u>Lewis St. SE - Salem, OR 97302</u>	8	600

REMARKS

T-12337 SPN 103, 0856



Oregon

Kate Brown, Governor

6-11106

Water Resources Department

North Mall Office Building

725 Summer St NE, Suite A

Salem, OR 97301

Phone (503) 986-0900

Fax (503) 986-0904

www.wrd.state.or.us

February 6, 2017

CARPENTER RANCH LLC
1930 LEWIS ST SE
SALEM, OR 97302

REFERENCE: Transfer Application T-12338

Enclosed is a copy of the final order approving your water right transfer application.

The time allowed to complete the transfer is specified in the final order. **YOU SHOULD GIVE PARTICULAR ATTENTION TO THE TIME LIMIT.** The water right for any portion of the authorized change in character of use or change in place of use NOT carried out within the time allowed will be lost.

An extension of the time limit can be allowed only upon a showing that diligent effort has been made to complete the actual change(s) within the time allowed.

You are required to hire a Certified Water Rights Examiner (CWRE) to complete a Claim of Beneficial Use report and map which must be submitted to this Department within one year of the date you complete the change(s) or within one year of the completion date authorized in the transfer final order, whichever occurs first.

If you have any questions related to the approval of this transfer, you may contact your caseworker, Kelly Starnes, by telephone at (503) 986-0886 or by e-mail at Patrick.K.Starnes@oregon.gov.

Sincerely,

Marissa Andrews

Water Right Services Support

cc: J R. Johnson, Watermaster Dist. #10 (via email)
John A. Short, Agent
Landowners (other or receiving)

Enclosure



**BEFORE THE WATER RESOURCES DEPARTMENT
OF THE
STATE OF OREGON**

In the Matter of Transfer Application)
T-12338, Harney County)
)
)
)

FINAL ORDER
APPROVING A CHANGE IN POINT
OF APPROPRIATION AND A
CHANGE IN PLACE OF USE

Authority

Oregon Revised Statutes (ORS) 537.705 and 540.505 to 540.580 establish the process in which a water right holder may submit a request to transfer the point of appropriation, place of use, or character of use authorized under an existing water right. Oregon Administrative Rules (OAR) Chapter 690, Division 380 implement the statutes and provides the Department’s procedures and criteria for evaluating transfer applications.

Applicant

GOLDEN RULE FARMS, INC.
PO BOX 255
CHRISTMAS VALLEY, OR 97641-0255

Findings of Fact

1. On April 12, 2016, GOLDEN RULE FARMS, INC. filed an application to change the point of appropriation to change the place of use under Certificate 82390. The Department assigned the application number T-12238.
2. Notice of the application for transfer was published on April 26, 2016, pursuant to OAR 690-380-4000.
3. On April 12, 2016, Transfer Applications T-12336 and T-12337 were filed. This transfer modifies the same right, described by Certificate 82390, that has been proposed to be modified in T-12336 and T-12337. Certificate 82390 shall be cancelled after all three transfer applications are processed.
4. On September 30, 2016, the Department sent a copy of the draft Preliminary Determination proposing to approve Transfer Application T-12338 to the applicant. The draft Preliminary Determination cover letter set forth a deadline of October 31, 2016, for the applicant to respond. The applicant requested that the Department proceed with issuance of a Preliminary Determination and provided the necessary information to demonstrate that the applicant is authorized to pursue the transfer. The applicant requested that the completion date be extended to October 1, 2022.

This final order is subject to judicial review by the Court of Appeals under ORS 183.482. Any petition for judicial review must be filed within the 60-day time period specified by ORS 183.482(1). Pursuant to ORS 536.075 and OAR 137-003-0675, you may petition for judicial review or petition the Director for reconsideration of this order. A petition for reconsideration may be granted or denied by the Director, and if no action is taken within 60 days following the date the petition was filed, the petition shall be deemed denied.

5. On December 15, 2016, the Department issued a Preliminary Determination proposing to approve Transfer Application T-12338 and sent a copy to the applicant. Additionally, notice of the Preliminary Determination for the transfer application was published in the Department's weekly notice on December 20, 2016, and in the Burns Times Herald newspaper on December 21 and 28, 2016, pursuant to ORS 540.520 and OAR 690-380-4020. No protests were filed in response to the notices.

6. The portion of the right to be transferred is as follows:

Certificate: 82390 in the name of CARPENTER RANCH LLC (perfected under Permit G-10397)

Use: IRRIGATION OF 17.3 ACRES

Priority Date: SEPTEMBER 29, 1983

Rate: 0.22 CUBIC FEET PER SECOND

Limit/Duty: The amount of water used for irrigation, together with the amount secured under any other right existing for the same lands, shall be limited to ONE-EIGHTIETH of one cubic foot per second per acre, or its equivalent for each acre irrigated and shall be further limited to a diversion of not to exceed 3.0 acre-feet per acre for each acre irrigated during the irrigation season of each year.

Source: ONE WELL, in the MALHEUR LAKE BASIN

Authorized Point of Appropriation:

Twp	Rng	Mer	Sec	Q-Q	Measured Distances
25 S	31 E	WM	33	NW NW	770 FEET SOUTH AND 1320 FEET EAST FROM THE NW CORNER OF SECTION 33

Authorized Place of Use:

Twp	Rng	Mer	Sec	Q-Q	Acres
25 S	31 E	WM	28	SW SW	9.4
25 S	31 E	WM	28	SE SW	7.9
Total					17.3

7. Transfer Application T-12338 proposes to move the authorized point of appropriation approximately 23.6 miles southeast from the existing point of appropriation to:

Twp	Rng	Mer	Sec	Q-Q	GLot	Measured Distances
27 S	34 E	WM	6	NW NE	2	1300 FEET SOUTH AND 1340 FEET WEST FROM THE NE CORNER OF SECTION 6

8. Transfer Application T-12338 also proposes to change the place of use of the right to:

Twp	Rng	Mer	Sec	Q-Q	GLot	Acres
27 S	34 E	WM	6	NE NE	1	17.3

Transfer Review Criteria (OAR 690-380-4010)

9. Water has been used within the last five years according to the terms and conditions of the right. There is no information in the record that would demonstrate that the right is subject to forfeiture under ORS 540.610.

10. A pump, pipeline, and sprinkler system sufficient to use the full amount of water allowed under the existing right was present within the five-year period prior to submittal of Transfer Application T-12338.
11. The proposed changes would not result in enlargement of the right.
12. The proposed changes would not result in injury to other water rights.
13. All other application requirements are met.

Conclusions of Law

The changes in point of appropriation and place of use proposed in Transfer Application T-12338 are consistent with the requirements of ORS 537.705 and 540.505 to 540.580 and OAR 690-380-5000.

Now, therefore, it is ORDERED:

1. The change in point of appropriation and change in place of use proposed in Transfer Application T-12338 are approved.
2. The right to the use of the water is restricted to beneficial use at the place of use described, and is subject to all other conditions and limitations contained in Certificate 82390 and any related decree.
3. Water Right Certificate 82390 is modified and will be cancelled upon approval or denial of T-12336 and T-12337.
4. The quantity of water diverted at the new point of appropriation shall not exceed the quantity of water lawfully available at the original point of appropriation.
5. Water use measurement conditions:
 - a. Before water use may begin under this order, the water user shall install a totalizing flow meter, or, with prior approval of the Director, another suitable measuring device at each point of appropriation (new and existing)
 - b. The water user shall maintain the meters or measuring devices in good working order.
 - c. The water user shall allow the Watermaster access to the meters or measuring devices; provided however, where the meters or measuring devices are located within a private structure, the Watermaster shall request access upon reasonable notice.
6. Water shall be acquired from the same aquifer (water source) as the original point of appropriation.
7. The former place of use of the transferred right shall no longer receive water under the right.

8. Full beneficial use of the water shall be made, consistent with the terms of this order, on or before **October 1, 2022**. A Claim of Beneficial Use prepared by a Certified Water Right Examiner shall be submitted by the applicant to the Department within one year after the deadline for completion of the changes and full beneficial use of the water.
9. After satisfactory proof of beneficial use is received, a new certificate confirming the right transferred will be issued.

Dated at Salem, Oregon this 31 day of January, 2017.



Dwight French, Water Right Services Administrator, for
Thomas M. Byler, Director
Oregon Water Resources Department

Mailing date: FEB 07 2017



Oregon

Kate Brown, Governor

6-11106

Water Resources Department

North Mall Office Building

725 Summer St NE, Suite A

Salem, OR 97301

Phone (503) 986-0900

Fax (503) 986-0904

www.wrd.state.or.us

February 6, 2017

GOLDEN RULE FARMS, INC.
PO BOX 455
CHRISTMAS VALLEY, OR 97641

REFERENCE: Transfer Application T-12337

Enclosed is a copy of the final order approving your water right transfer application.

The time allowed to complete the transfer is specified in the final order. **YOU SHOULD GIVE PARTICULAR ATTENTION TO THE TIME LIMIT.** The water right for any portion of the authorized change in character of use or change in place of use NOT carried out within the time allowed will be lost.

An extension of the time limit can be allowed only upon a showing that diligent effort has been made to complete the actual change(s) within the time allowed.

You are required to hire a Certified Water Rights Examiner (CWRE) to complete a Claim of Beneficial Use report and map which must be submitted to this Department within one year of the date you complete the change(s) or within one year of the completion date authorized in the transfer final order, whichever occurs first.

If you have any questions related to the approval of this transfer, you may contact your caseworker, Kelly Starnes, by telephone at (503) 986-0886 or by e-mail at Patrick.K.Starnes@oregon.gov.

Sincerely,

Marissa Andrews

Water Right Services Support

cc: J R. Johnson, Watermaster Dist. #10 (via email)
John A. Short, Agent
Landowners (other or receiving)

Enclosure



**BEFORE THE WATER RESOURCES DEPARTMENT
OF THE
STATE OF OREGON**

In the Matter of Transfer Application)
T-12337, Harney County) **FINAL ODER**
) **APPROVING A CHANGE IN POINTS**
) **OF APPROPRIATION AND A**
) **CHANGE IN PLACE OF USE**

Authority

Oregon Revised Statutes (ORS) 537.705 and 540.505 to 540.580 establish the process in which a water right holder may submit a request to transfer the point of appropriation, place of use, or character of use authorized under an existing water right. Oregon Administrative Rules (OAR) Chapter 690, Division 380 implement the statutes and provides the Department’s procedures and criteria for evaluating transfer applications.

Applicant

GOLDEN RULE FARMS, INC.
PO BOX 455
CHRISTMAS VALLEY, OR 97641

Findings of Fact

1. On April 12, 2016, GOLDEN RULE FARMS, INC. filed an application to change the points of appropriation and change the place of use under Certificates 65928 and 82390. The Department assigned the application number T-12337.
2. Notice of the application for transfer was published on April 26, 2016, pursuant to OAR 690-380-4000. No comments were filed in response to the notice.
3. On April 12, 2016, Transfer Applications T-12336 and T-12338 were filed. This transfer modifies the same right, described by Certificate 82390, that has been proposed to be modified in T-12336 and T-12338. Certificate 82390 shall be cancelled after all three transfer applications are processed.
4. On September 30, 2016, the Department sent a copy of the draft Preliminary Determination proposing to approve Transfer Application T-12337 to the applicant. The draft Preliminary Determination cover letter set forth a deadline of October 31, 2016, for the applicant to respond. The applicant requested that the Department proceed with issuance of a Preliminary Determination and provided the necessary information to demonstrate that the applicant is authorized to pursue the transfer. The applicant requested that the completion date be extended to October 1, 2022.

This final order is subject to judicial review by the Court of Appeals under ORS 183.482. Any petition for judicial review must be filed within the 60-day time period specified by ORS 183.482(1). Pursuant to ORS 536.075 and OAR 137-003-0675, you may petition for judicial review or petition the Director for reconsideration of this order. A petition for reconsideration may be granted or denied by the Director, and if no action is taken within 60 days following the date the petition was filed, the petition shall be deemed denied.

5. On December 15, 2016, the Department issued a Preliminary Determination proposing to approve Transfer T-12337 and sent a copy to the applicant. Additionally, notice of the Preliminary Determination for the transfer application was published in the Department's weekly notice on December 20, 2016, and in the Burns Times Herald newspaper on December 21 and 28, 2016, pursuant to ORS 540.520 and OAR 690-380-4020. No protests were filed in response to the notices.

6. The first right to be transferred is as follows:

Certificate: 65928 in the names of MIKE AND JOHNA WILLIAMS (perfected under Permit G-7990)
Use: IRRIGATION OF 156.1 ACRES
Priority Date: OCTOBER 17, 1977
Rate: 1.95 CUBIC FEET PER SECOND (CFS); BEING 1.12 CFS FROM WELL 1 AND 0.83 CFS FROM WELL 2
Limit/Duty: The amount of water used for irrigation, together with the amount secured under any other right existing for the same lands, shall be limited to ONE-EIGHTIETH of one cubic foot per second per acre, or its equivalent for each acre irrigated and shall be further limited to a diversion of not to exceed 3.0 acre-feet per acre for each acre irrigated during the irrigation season of each year.
Source: WELL 1 AND WELL 2, within the HARNEY LAKE BASIN

Authorized Points of Appropriation:

Twp	Rng	Mer	Sec	Q-Q	Measured Distances
25 S	31 E	WM	28	NE SW	WELL 1 - 1400 FEET NORTH AND 40 FEET WEST FROM THE S¼ CORNER OF SECTION 28
25 S	31 E	WM	28	NW SE	WELL 2 - 1400 FEET NORTH AND 1280 FEET EAST FROM THE S¼ CORNER OF SECTION 28

Authorized Place of Use:

IRRIGATION					
Twp	Rng	Mer	Sec	Q-Q	Acres
25 S	31 E	WM	28	SW NE	40.0
25 S	31 E	WM	28	SE NW	38.5
25 S	31 E	WM	28	NE SW	38.2
25 S	31 E	WM	28	NW SE	39.4
Total					156.1

7. Transfer Application T-12337 proposes to move the authorized points of appropriation to:

Twp	Rng	Mer	Sec	Q-Q	Measured Distances	Approximate distance from authorized points of appropriation (miles)	
						Well 1	Well 2
23S	26 E	WM	2	SE SE	WELL 9 - 1300 FEET NORTH AND 1300 FEET WEST FROM THE SE CORNER OF SECTION 2	32.00	32.10
23 S	26 E	WM	1	NW NW	WELL 12 - 1300 FEET SOUTH AND 1300 FEET EAST FROM THE NW CORNER OF SECTION 1	31.75	32.06
23S	26 E	WM	1	NE NE	WELL 13 - 1300 FEET SOUTH AND 1300 FEET WEST FROM THE NE CORNER OF SECTION 1	31.33	31.56

8. Transfer Application T-12337 also proposes to change the place of use of the right to:

IRRIGATION WELL 9						
Twp	Rng	Mer	Sec	Q-Q	GLot	Acres
23 S	26 E	WM	2	NE SE		4.4
Total						4.4

IRRIGATION WELL 12						
Twp	Rng	Mer	Sec	Q-Q	GLot	Acres
23 S	26 E	WM	1	NE NW	3	32.3
23 S	26 E	WM	1	NW NW	4	32.7
23 S	26 E	WM	1	SW NW		32.3
23 S	26 E	WM	1	SE NW		32.7
Total						130.0

IRRIGATION WELL 13						
Twp	Rng	Mer	Sec	Q-Q	GLot	Acres
23S	26 E	WM	1	NE NE	1	12.2
23 S	26 E	WM	1	NW NE	2	9.5
Total						21.7

9. The portion of the second right to be transferred is as follows:

Certificate: 82390 in the name of CARPENTER RANCH LLC (perfected under Permit G-10397)

Use: IRRIGATION OF 108.3 ACRES

Priority Date: SEPTEMBER 29, 1983

Rate: 1.36 CUBIC FEET PER SECOND (CFS)

Limit/Duty: The amount of water used for irrigation, together with the amount secured under any other right existing for the same lands, shall be limited to ONE-EIGHTIETH of one cubic foot per second per acre, or its equivalent for each acre irrigated and shall be further limited to a diversion of not to exceed 3.0 acre-feet per acre for each acre irrigated during the irrigation season of each year.

Source: ONE WELL, in the MALHEUR LAKE BASIN

Authorized Points of Appropriation:

Twp	Rng	Mer	Sec	Q-Q	Measured Distances
25 S	31 E	WM	33	NW NW	770 FEET SOUTH AND 1320 FEET EAST FROM THE NW CORNER OF SECTION 33

Authorized Place of Use:

IRRIGATION					
Twp	Rng	Mer	Sec	Q-Q	Acres
25 S	31 E	WM	28	SW SW	29.5
25 S	31 E	WM	33	NE NW	39.4
25 S	31 E	WM	33	NW NW	39.4
Total					108.3

10. Transfer Application T-12337 proposes to move the authorized point of appropriation approximately 31.35 miles northwest from the existing point of appropriation to:

Twp	Rng	Mer	Sec	Q-Q	Measured Distances
23S	26 E	WM	1	NE NE	WELL 13 - 1300 FEET SOUTH AND 1300 FEET WEST FROM THE NE CORNER OF SECTION 1

11. Transfer Application T-12337 also proposes to change the place of use of the right to:

Twp	Rng	Mer	Sec	Q-Q	GLot	Acres
23 S	26 E	WM	1	NE NE	1	19.3
23 S	26 E	WM	1	NW NE	2	23.2
23 S	26 E	WM	1	SW NE		32.9
23 S	26 E	WM	1	SE NE		32.9
Total						108.3

Transfer Review Criteria (OAR 690-380-4010)

12. Water has been used within the last five years. There is no information in the record that would demonstrate that the rights are subject to forfeiture under ORS 540.610.
13. A pump, pipeline, and sprinkler system sufficient to use the full amount of water allowed under the existing rights were present within the five-year period prior to submittal of Transfer Application T-12337.
14. The proposed changes would not result in enlargement of the rights.
15. The proposed changes would not result in injury to other water rights.
16. All other application requirements are met.

Conclusions of Law


The changes in point of appropriation and place of use proposed in Transfer Application T-12337 are consistent with the requirements of ORS 537.705 and 540.505 to 540.580 and OAR 690-380-5000.

Now, therefore, it is ORDERED:

1. The change in point of appropriation and change in place of use proposed in Transfer Application T-12337 are approved.
2. The right to the use of the water is restricted to beneficial use at the place of use described, and is subject to all other conditions and limitations contained in Certificates 65928 and 82390 and any related decrees.
3. Water Right Certificate 82390 is modified and will be cancelled upon approval or denial of T-12336 and T-12338.
4. Water Right Certificate 65928 is cancelled.
5. The quantity of water diverted at the new points of appropriation shall not exceed the quantity of water lawfully available at the original points of appropriation.
6. Water use measurement conditions:
 - a. Before water use may begin under this order, the water user shall install a totalizing flow meter, or, with prior approval of the Director, another suitable measuring device at each point of appropriation (new and existing)
 - b. The water user shall maintain the meters or measuring devices in good working order.
 - c. The water user shall allow the Watermaster access to the meters or measuring devices; provided however, where the meters or measuring devices are located within a private structure, the Watermaster shall request access upon reasonable notice.

7. Water shall be acquired from the same aquifer (water source) as the original points of appropriation.
8. The former place of use of the transferred rights shall no longer receive water under the rights.
9. Full beneficial use of the water shall be made, consistent with the terms of this order, on or before **October 1, 2022**. A Claim of Beneficial Use prepared by a Certified Water Right Examiner shall be submitted by the applicant to the Department within one year after the deadline for completion of the changes and full beneficial use of the water.
10. After satisfactory proof of beneficial use is received, new certificates confirming the rights transferred will be issued.

Dated at Salem, Oregon this 31 day of January, 2017.



Dwight French, Water Right Services Administrator, for
Thomas M. Byler, Director
Oregon Water Resources Department

Mailing date: FEB 07 2017



Oregon

Kate Brown, Governor

G-11106

Water Resources Department

North Mall Office Building

725 Summer St NE, Suite A

Salem, OR 97301

Phone (503) 986-0900

Fax (503) 986-0904

www.wrd.state.or.us

February 6, 2017

GOLDEN RULE FARMS INC.
PO BOX 255
CHRISTMAS VALLEY, OR 97641

REFERENCE: Transfer Application T-12336

Enclosed is a copy of the final order approving your water right transfer application.

The time allowed to complete the transfer is specified in the final order. **YOU SHOULD GIVE PARTICULAR ATTENTION TO THE TIME LIMIT.** The water right for any portion of the authorized change in character of use or change in place of use **NOT** carried out within the time allowed will be lost.

An extension of the time limit can be allowed only upon a showing that diligent effort has been made to complete the actual change(s) within the time allowed.

You are required to hire a Certified Water Rights Examiner (CWRE) to complete a Claim of Beneficial Use report and map which must be submitted to this Department within one year of the date you complete the change(s) or within one year of the completion date authorized in the transfer final order, whichever occurs first.

If you have any questions related to the approval of this transfer, you may contact your caseworker, Kelly Starnes, by telephone at (503) 986-0886 or by e-mail at Patrick.K.Starnes@oregon.gov.

Sincerely,

Marissa Andrews

Water Right Services Support

cc: J R. Johnson, Watermaster Dist. #10 (via email)
John A. Short, Agent
Landowners (other or receiving)

Enclosure



**BEFORE THE WATER RESOURCES DEPARTMENT
OF THE
STATE OF OREGON**

In the Matter of Transfer Application)	FINAL ODER
T-12336, Harney County)	APPROVING A CHANGE IN POINT
)	OF APPROPRIATION AND A
)	CHANGE IN PLACE OF USE

Authority

Oregon Revised Statutes (ORS) 537.705 and 540.505 to 540.580 establish the process in which a water right holder may submit a request to transfer the point of appropriation, place of use, or character of use authorized under an existing water right. Oregon Administrative Rules (OAR) Chapter 690, Division 380 implement the statutes and provides the Department's procedures and criteria for evaluating transfer applications.

Applicant

GOLDEN RULE FARMS, INC.
PO BOX 255
CHRISTMAS VALLEY, OR 97641

Findings of Fact

1. On April 12, 2016, GOLDEN RULE FARMS, INC. filed an application to change the point of appropriation and change the place of use under Certificate 82390. The Department assigned the application number T-12336.
2. Notice of the application for transfer was published on April 26, 2016, pursuant to OAR 690-380-4000. No comments were filed in response to the notice.
3. On April 12, 2016, Transfer Applications T-12337 and T-12338 were filed. This transfer modifies the same right, described by Certificate 82390, that has been proposed to be modified in T-12337 and T-12338. Certificate 82390 shall be cancelled after all three transfer applications are processed.

This final order is subject to judicial review by the Court of Appeals under ORS 183.482. Any petition for judicial review must be filed within the 60-day time period specified by ORS 183.482(1). Pursuant to ORS 536.075 and OAR 137-003-0675, you may petition for judicial review or petition the Director for reconsideration of this order. A petition for reconsideration may be granted or denied by the Director, and if no action is taken within 60 days following the date the petition was filed, the petition shall be deemed denied.

4. On September 30, 2016, the Department sent a copy of the draft Preliminary Determination proposing to approve Transfer Application T-12336 to the applicant. The draft Preliminary Determination cover letter set forth a deadline of October 31, 2016, for the applicant to respond. The applicant requested that the Department proceed with issuance of a Preliminary Determination and provided the necessary information to demonstrate that the applicant is authorized to pursue the transfer. The applicant requested that the completion date be extended to October 1, 2022.
5. On December 15, 2016, the Department issued a Preliminary Determination proposing to approve Transfer T-12336 and sent a copy to the applicant. Additionally, notice of the Preliminary Determination for the transfer application was published in the Department's weekly notice on December 20, 2016, and in the Burns Times Herald newspaper on December 21 and 28, 2016, pursuant to ORS 540.520 and OAR 690-380-4020. No protests were filed in response to the notices.
6. The portion of the right to be transferred is as follows:

Certificate: 82390 in the name of CARPENTER RANCH LLC (perfected under Permit G-10397)

Use: IRRIGATION OF 31.0 ACRES

Priority Date: SEPTEMBER 29, 1983

Rate: 0.39 CUBIC FEET PER SECOND

Limit/Duty: The amount of water used for irrigation, together with the amount secured under any other right existing for the same lands, shall be limited to ONE-EIGHTIETH of one cubic foot per second per acre, or its equivalent for each acre irrigated and shall be further limited to a diversion of not to exceed 3.0 acre-feet per acre for each acre irrigated during the irrigation season of each year.

Source: ONE WELL in the MALHEUR LAKE BASIN

Authorized Point of Appropriation:

Twp	Rng	Mer	Sec	Q-Q	Measured Distances
25 S	31 E	WM	33	NW NW	770 FEET SOUTH AND 1320 FEET EAST FROM NW CORNER, SECTION 33

Authorized Place of Use:

IRRIGATION					
Twp	Rng	Mer	Sec	Q-Q	Acres
25 S	31 E	WM	28	SE SW	31.0

7. Transfer Application T-12336 proposes to move the authorized point of appropriation to:

Twp	Rng	Mer	Sec	Q-Q	GLot	Measured Distances	Approximate distance from authorized point of appropriation (miles)
27 S	31 E	WM	1	SW NE		Well 1 - 1562 FEET SOUTH AND 21 FEET EAST FROM THE N¼ CORNER OF SECTION 1	12.0 miles
27 S	32 E	WM	6	NE NW	3	Well 2 - 1280 FEET SOUTH AND 1 FOOT WEST FROM THE N¼ CORNER OF SECTION 6	12.7 miles

8. Transfer Application T-12336 also proposes to change the place of use of the right to:

IRRIGATION						
Twp	Rng	Mer	Sec	Q-Q	GLot	Acres
27 S	32 E	WM	6	SW NW	5	16.6
27 S	32 E	WM	6	SE NW		14.4

Transfer Review Criteria (OAR 690-380-4010)

9. Water has been used within the last five years. There is no information in the record that would demonstrate that the right is subject to forfeiture under ORS 540.610.
10. A pump, pipeline, and sprinkler system sufficient to use the full amount of water allowed under the existing right were present within the five-year period prior to submittal of Transfer Application T-12336.
11. The proposed changes would not result in enlargement of the right.
12. The proposed changes would not result in injury to other water rights.
13. All other application requirements are met.

Conclusions of Law

The change in point of appropriation and change in place of use proposed in Transfer Application T-12336 are consistent with the requirements of ORS 537.705 and 540.505 to 540.580 and OAR 690-380-5000.

Now, therefore, it is ORDERED:

1. The change in point of appropriation and change in place of proposed in Transfer Application T-12236 are approved.
2. The right to the use of the water is restricted to beneficial use at the place of use described, and is subject to all other conditions and limitations contained in Certificate 82390 and any related decree.

3. Water Right Certificate 82390 is modified and will be cancelled upon approval or denial of T-12337 and T-12338.
4. The quantity of water diverted at the new points of appropriation, together with that diverted at the original point of appropriation, shall not exceed the quantity of water lawfully available at the original point of appropriation.
5. Water use measurement conditions:
 - a. Before water use may begin under this order, the water user shall install a totalizing flow meter, or, with prior approval of the Director, another suitable measuring device at each point of appropriation (new and existing)
 - b. The water user shall maintain the meters or measuring devices in good working order.
 - c. The water user shall allow the Watermaster access to the meters or measuring devices; provided however, where the meters or measuring devices are located within a private structure, the Watermaster shall request access upon reasonable notice.
6. Water shall be acquired from the same aquifer (water source) as the original point of appropriation.
7. The former place of use of the transferred right shall no longer receive water under the right.
8. Full beneficial use of the water shall be made, consistent with the terms of this order, on or before **October 1, 2022**. A Claim of Beneficial Use prepared by a Certified Water Right Examiner shall be submitted by the applicant to the Department within one year after the deadline for completion of the changes and full beneficial use of the water.
9. After satisfactory proof of beneficial use is received, a new certificate confirming the right transferred will be issued.

Dated at Salem, Oregon this 31 day of January, 2017.



Dwight French, Water Right Services Administrator, for
Thomas M. Byler, Director
Oregon Water Resources Department

Mailing date: FEB 07 2017

STATE OF OREGON
 COUNTY OF HARNEY
 CERTIFICATE OF WATER RIGHT

THIS CERTIFICATE ISSUED TO

SINGHOSE LAND & CATTLE COMPANY, LLC
 PO BOX 55
 RILEY OR 97758

confirms the right to the use of water perfected under the terms of Permit G-10397. The amount of water used to which this right is entitled is limited to the amount used beneficially, and shall not exceed the amount specified, or its equivalent in the case of rotation, measured at the well(s). The specific limits and conditions of the use are listed below.

SOURCE OF WATER: A WELL IN MALHEUR LAKE BASIN

PURPOSE OR USE: IRRIGATION OF 108.3 ACRES

MAXIMUM RATE: 1.36 CUBIC FEET PER SECOND

DATE OF PRIORITY: SEPTEMBER 29, 1983

The wells are located as follows:

Twp	Rng	Mer	Sec	Q-Q	Measured Distances
23 S	26 E	WM	1	NW SE	WELL 9 – 50 FEET SOUTH AND 2620 FEET WEST FROM E1/4 CORNER, SECTION 1

The amount of water used for irrigation, together with the amount secured under any other right existing for the same lands, is limited to a diversion of ONE-EIGHTIETH of one cubic foot per second per acre, or its equivalent for each acre irrigated and shall be further limited to a diversion of not to exceed 3.0 acre-feet per acre for each acre irrigated during the irrigation season of each year.

A description of the place of use is as follows:

Twp	Rng	Mer	Sec	Q-Q	G Lot	Acres
23 S	26 E	WM	1	NE NE	1	19.3
23 S	26 E	WM	1	NW NE	2	23.2
23 S	26 E	WM	1	SW NE		32.9
23 S	26 E	WM	1	SE NE		32.9

The works shall include an airline and pressure gauge or an access port for a measuring line, adequate to determine the water level elevation in the well at all times.

The water user shall maintain a weir, meter, or other suitable measuring device, and shall keep a complete record of the amount of ground water withdrawn.

NOTICE OF RIGHT TO PETITION FOR RECONSIDERATION OR JUDICIAL REVIEW

This is an order in other than a contested case. This order is subject to judicial review under ORS 183.482. Any petition for judicial review must be filed within the 60-day time period specified by ORS 183.482. Pursuant to ORS 183.482, ORS 536.075 and OAR 137-003-0675, you may petition for judicial review and petition the Director for reconsideration of this order. A petition for reconsideration may be granted or denied by the Director, and if no action is taken within 60 days following the date the petition was filed, the petition shall be deemed denied.

Measurement, recording and reporting conditions:

- A. The water user shall maintain the totalizing flow meter or other suitable measuring device as approved by the Director at each point of appropriation (new and existing) in good working order.
- B. The water user shall allow the watermaster access to the meter or measuring device; provided however, where the meter or measuring device is located within a private structure, the watermaster shall request access upon reasonable notice.

The quantity of water diverted at the new point of appropriation shall not exceed the quantity of water lawfully available from the original point of appropriation described as follows:

Twp	Rng	Mer	Sec	Q-Q	Measured Distances
25 S	31 E	WM	33	NW NW	770 FEET SOUTH AND 1320 FEET EAST FROM NW CORNER, SECTION 33


Water shall be acquired from the same aquifer (water source) as the original point of appropriation.

The right to the use of the water for the above purpose is restricted to beneficial use on the place of use described.

This certificate is issued to confirm changes in POINTS OF APPROPRIATION and PLACE OF USE approved by an order of the Water Resources Director entered JANUARY 31, 2007, at Special Order Volume 103, Page 856, approving Transfer Application 12337, supersedes Certificate 82390, State record of Water Right Certificates.

AUG 8 2018

Issued _____



Dwight French
Water Right Services Division Administrator, for
Thomas M. Byler, Director
Oregon Water Resources Department

This is a final order in other than a contested case. This order is subject to judicial review under ORS 183.484. Any petition for judicial review must be filed within the 60 day time period specified by ORS 183.484(2). Pursuant to ORS 536.075 and OAR 137-004-0080 you may either petition for judicial review or petition the Director for reconsideration of this order. A petition for reconsideration may be granted or denied by the Director, and if no action is taken within 60 days following the date the petition was filed, the petition shall be deemed denied.

In addition, under ORS 537.260 any person with an application, permit or water right certificate subsequent in priority may jointly or severally contest the issuance of the certificate at any time before it has issued, and after the time has expired for the completion of the appropriation under the permit, or within three months after issuance of the certificate.

STATE OF OREGON

COUNTY OF HARNEY

CERTIFICATE OF WATER RIGHT

THIS CERTIFICATE ISSUED TO

CARPENTER RANCH LLC
1930 LEWIS STREET SE
SALEM, OREGON 97302

confirms the right to use the waters of ONE WELL in the MALHEUR LAKE BASIN for IRRIGATION OF 156.6 ACRES.

The right has been perfected under Permit G-10397. The date of priority is SEPTEMBER 29, 1983. The right is limited to not more than 1.96 CUBIC FEET PER SECOND or its equivalent in case of rotation, measured at the well.

The well is located as follows:

NW $\frac{1}{4}$ NW $\frac{1}{4}$, SECTION 33, T 25 S, R 31 E, W.M.; 770 FEET SOUTH AND 1320 FEET EAST FROM NW CORNER, SECTION 33.

The amount of water used for irrigation, together with the amount secured under any other right existing for the same lands, shall be limited to ONE-EIGHTIETH of one cubic foot per second per acre, or its equivalent for each acre irrigated and shall be further limited to a diversion of not to exceed 3.0 acre-feet per acre for each acre irrigated during the irrigation season of each year.

G-11106.KK/LHN

CERTIFICATE NUMBER 82390

A description of the place of use under the right, and to which such right is appurtenant, is as follows:

SW $\frac{1}{4}$ SW $\frac{1}{4}$ 38.9 ACRES
SE $\frac{1}{4}$ SW $\frac{1}{4}$ 38.9 ACRES
SECTION 28

NE $\frac{1}{4}$ NW $\frac{1}{4}$ 39.4 ACRES
NW $\frac{1}{4}$ NW $\frac{1}{4}$ 39.4 ACRES
SECTION 33

TOWNSHIP 25 SOUTH, RANGE 31 EAST, W.M.


The works shall include an airline and pressure gauge or an access port for a measuring line, adequate to determine the water level elevation in the well at all times.

The water user shall maintain a weir, meter, or other suitable measuring device, and shall keep a complete record of the amount of ground water withdrawn.

The right to the use of the water for the above purpose is restricted to beneficial use on the lands or place of use described.

WITNESS the signature of the Water Resources Director, affixed

SEP 25 2006

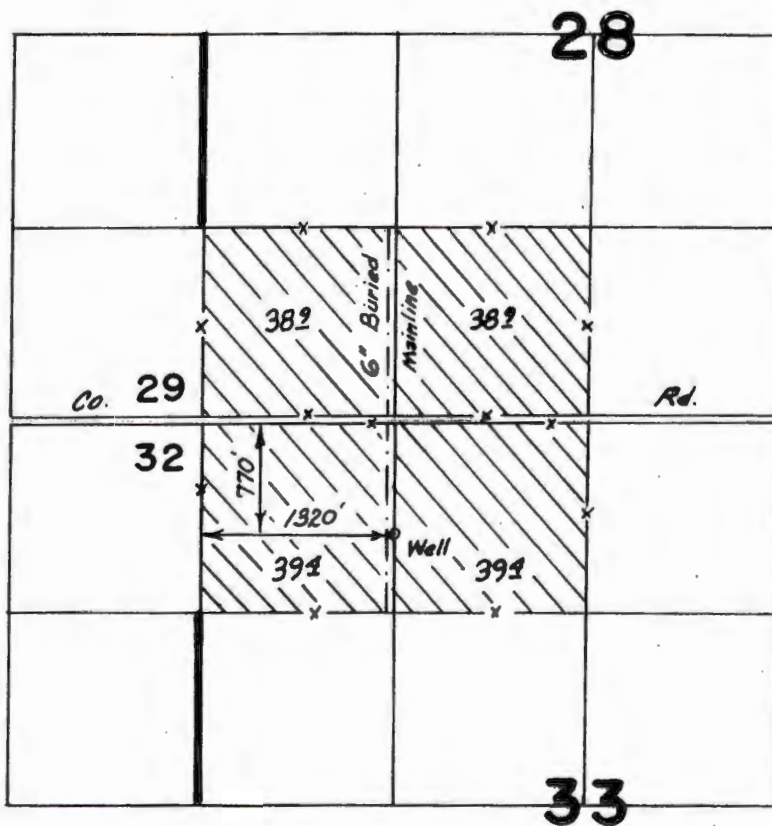


Phillip C. Ward, Director
Water Resources Department

Recorded in State Record of Water Right Certificates Number 82390.

G-11106.KK/LHN

T. 25S., R. 31E., W.M.

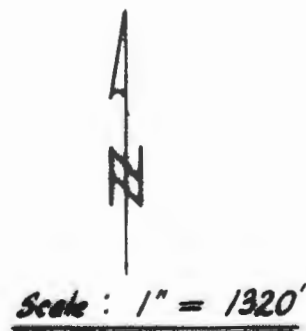


FINAL PROOF SURVEY
UNDER

Application No. G11106.. Permit No. G10397..
IN NAME OF

.....ROBERT N. CARGILL.....

Surveyed ..5-7..... 1988., by *Tam Warren*.....





Oregon

Theodore R. Kulongoski, Governor

Water Resources Department
North Mall Office Building
725 Summer Street NE, Suite A
Salem, OR 97301-1271
503-986-0900
FAX 503-986-0904

Date Mailed: September 25, 2006

NOTICE OF CERTIFICATE ISSUANCE

The attached certificate confirms the water right established under the terms of a permit issued by this department. The water right is now appurtenant to the specific place where the use was established as described by the certificate. The water right is limited to a specific amount of water, but not more than can be beneficially used for the purposes stated within the certificate.

This is a final order in other than a contested case. This order is subject to judicial review under ORS 183.484. Any petition for judicial review must be filed within **60 days of the mailing date stated above** as specified by ORS 183.484(2).

This statement of judicial review rights is required under ORS 536.075; it does not alter or add to existing review rights or create review rights that are not otherwise provided by law.

Under ORS 537.260 and 537.270, a water right certificate may be contested before the Water Resources Department within three (3) months of the date it is issued. If a certificate is contested, the qualifying contestant shall be offered an administrative hearing.

Oregon law does not allow the Director to reissue a certificate because of a change in the ownership of the appurtenant place of use. The water must be controlled and not wasted. To change the location of the point of diversion, the character of use, or the location of use requires the advance approval of the Water Resources Director.

If any portion of this water right is not used for five or more consecutive years, that portion of the right may be subject to forfeiture according to ORS 540.610. Land enrolled in a Federal Reserve Program is not subject to forfeiture during the period of enrollment. Other exceptions to forfeiture are explained in ORS 540.610.

If you have any questions please contact Gerry Clark at 503-986-0811.

Mailing List for Certificate
Scheduled Mailing Date:

Application: G-11106

Permit: G-10397

Certificate: 82390

Permit/Certificate Holder:

CARPENTER RANCH LLC ✓
1930 LEWIS STREET SE
SALEM, OREGON 97302

Copies
Mailed

by:
Connie Vance
(STAFF)

on:
9/25/2006
(DATE)

Copies of Final Certificate to be sent to:

1. Watermaster : 10 (include) ✓
2. Data Center (include copy of map) ✓
3. Water Availability ✓
4. Vault ✓
5. File ✓

Other persons to receive copies: (include map):

This is a final order in other than a contested case. This order is subject to judicial review under ORS 183.484. Any petition for judicial review must be filed within the 60 day time period specified by ORS 183.484(2).

Pursuant to ORS 536.075 and OAR 137-004-0080 you may either petition for judicial review or petition the Director for reconsideration of this order. A petition for reconsideration may be granted or denied by the Director, and if no action is taken within 60 days following the date the petition was filed, the petition shall be deemed denied.

PROPOSED

In addition, under ORS 537.260 any person with an application, permit or water right certificate subsequent in priority may jointly or severally contest the issuance of the certificate at any time before it has issued, and after the time has expired for the completion of the appropriation under the permit, or within three months after issuance of the certificate.

STATE OF OREGON

COUNTY OF HARNEY

CERTIFICATE OF WATER RIGHT

THIS CERTIFICATE ISSUED TO

CARPENTER RANCH LLC
1930 LEWIS STREET SE
SALEM, OREGON 97302

confirms the right to use the waters of ONE WELL in the MALHEUR LAKE BASIN for IRRIGATION OF 156.6 ACRES.

The right has been perfected under Permit G-10397. The date of priority is SEPTEMBER 29, 1983. The right is limited to not more than 1.96 CUBIC FEET PER SECOND or its equivalent in case of rotation, measured at the well.

The well is located as follows:

NW¼ NW¼, SECTION 33, T 25 S, R 31 E, W.M.; 770 FEET SOUTH AND 1320 FEET EAST FROM NW CORNER, SECTION 33.

The amount of water used for irrigation, together with the amount secured under any other right existing for the same lands, shall be limited to ONE-EIGHTIETH of one cubic foot per second per acre, or its equivalent for each acre irrigated and shall be further limited to a diversion of not to exceed 3.0 acre-feet per acre for each acre irrigated during the irrigation season of each year.

G-11106.KK/LHN

CERTIFICATE NUMBER

82390

A description of the place of use under the right, and to which such right is appurtenant, is as follows:

SW¼ SW¼ 38.9 ACRES
SE¼ SW¼ 38.9 ACRES
SECTION 28

NE¼ NW¼ 39.4 ACRES
NW¼ NW¼ 39.4 ACRES
SECTION 33

TOWNSHIP 25 SOUTH, RANGE 31 EAST, W.M.

The works shall include an airline and pressure gauge or an access port for a measuring line, adequate to determine the water level elevation in the well at all times.

The water user shall maintain a weir, meter, or other suitable measuring device, and shall keep a complete record of the amount of ground water withdrawn.

The right to the use of the water for the above purpose is restricted to beneficial use on the lands or place of use described.

WITNESS the signature of the Water Resources Director, affixed

PROPOSED

Phillip C. Ward, Director
Water Resources Department

Recorded in State Record of Water Right Certificates Number.

G-11105.KK/LHN

Mailing List for Certificate

Scheduled Mailing Date:

Application: G-11106

Permit: G-10397

Certificate: 82390

Permit/Certificate Holder:

CARPENTER RANCH LLC
1930 LEWIS STREET SE
SALEM, OREGON 97302

Copies
Mailed

by:

Connie Vance
(STAFF)

on:

5/19/2006

(DATE)

Copies of Final Certificate to be sent to:

1. Watermaster : 10 (include
2. Data Center (include copy of map)
3. Water Availability
4. Vault

Other persons to receive copies: (include map):



Oregon

Theodore R. Kulongoski, Governor

Water Resources Department

North Mall Office Building
725 Summer Street NE, Suite A
Salem, OR 97301-1271
503-986-0900
FAX 503-986-0904

DATE MAILED: May 19, 2006

NOTICE

Reference: Permit G-10397

Enclosed is a proposed certificate of water right and a map which illustrates the location of the right. The map and proposed certificate represent the extent water was used within the terms of the permit based upon a survey and inspection.

If you do not agree with the proposed certificate or the map, Oregon Administrative Rule 690-330-010 (2) allows the permittee or landowner 60 days from the mailing date of this notice to request the Department to reconsider the contents of the proposed certificate.

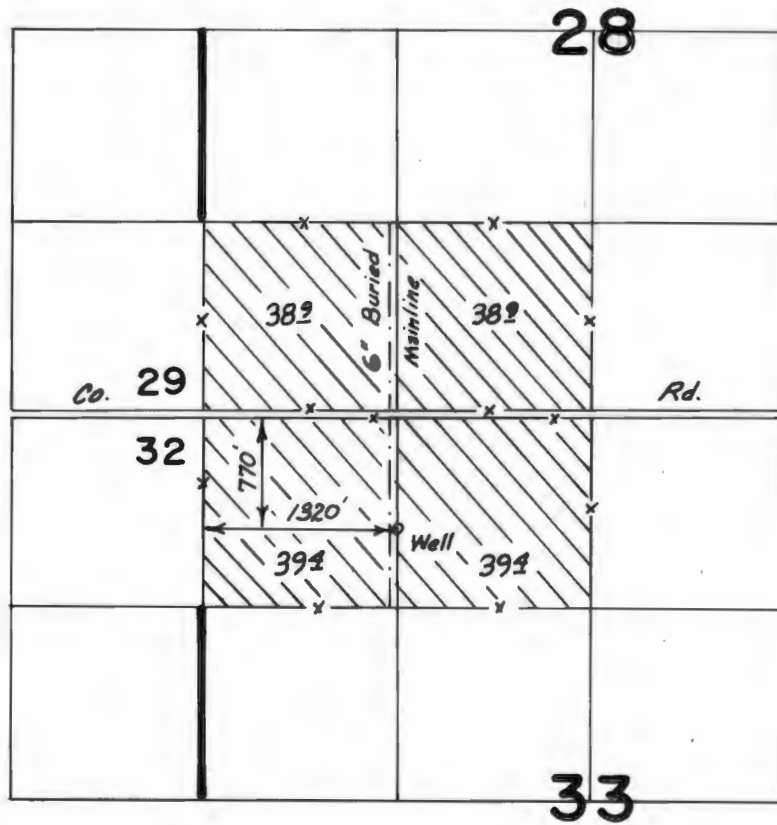
If you agree with the proposed certificate and map no response to this notice is required. Sometime after the 60 day period, the recorded certificate of water right will be mailed to the permittee.

If you have any questions please contact Gerry Clark at 503-986-0811.

Sincerely

Dwight French
Administrator
Water Rights Division

T.25S., R.31E., W.M.



FINAL PROOF SURVEY UNDER

Application No. G11106.. Permit No. G10397..
IN NAME OF

.....ROBERT N. CARGILL.....

Surveyed 5-7..... 1988.., by Tom Warren.....



Scale : 1" = 1320'

This is a final order in other than a contested case. This order is subject to judicial review under ORS 183.484. Any petition for judicial review must be filed within the 60 day time period specified by ORS 183.484(2). Pursuant to ORS 536.075 and OAR 137-004-0080 you may either petition for judicial review or petition the Director for reconsideration of this order. A petition for reconsideration may be granted or denied by the Director, and if no action is taken within 60 days following the date the petition was filed, the petition shall be deemed denied.

In addition, under ORS 537.260 any person with an application, permit or water right certificate subsequent in priority may jointly or severally contest the issuance of the certificate at any time before it has issued, and after the time has expired for the completion of the appropriation under the permit, or within three months after issuance of the certificate.

STATE OF OREGON

COUNTY OF HARNEY

CERTIFICATE OF WATER RIGHT

THIS CERTIFICATE ISSUED TO

ROBERT N. CARGILL
BOX 10
LAWEN, OREGON 97740

*Carpenter Ranch LLC
1930 Lewis St SE
Salem OR 97302*

confirms the right to use the waters of ONE WELL in the MALHEUR LAKE BASIN for the purpose of ~~IRRIGATING~~ 156.6 ACRES.

irrigation of

The right has been perfected under Permit G-10397. The date of priority is SEPTEMBER 29, 1983. The right is limited to not more than 1.96 CUBIC FEET PER SECOND or its equivalent in case of rotation, measured at the well.

The well is located as follows:

NW
~~NE~~ 1/4 NW 1/4, SECTION 33, T 25 S, R 31 E, W.M.; 770 FEET SOUTH AND 1320 FEET EAST FROM NW CORNER, SECTION 33.

The amount of water used for irrigation, together with the amount secured under any other right existing for the same lands, shall be limited to ONE-EIGHTIETH of one cubic foot per second per acre, or its equivalent for each acre irrigated and shall be further limited to a diversion of not to exceed 3.0 acre-feet per acre for each acre irrigated during the irrigation season of each year.

The right shall conform to such reasonable rotation system as may be ordered by the proper state officer.

A description of the place of use under the right, and to which such right is appurtenant, is as follows:

SE 1/4 SW 1/4 38.9 ACRES
SW 1/4 SW 1/4 38.9 ACRES
SECTION 28

NW 1/4 NW 1/4 39.4 ACRES
NE 1/4 NW 1/4 39.4 ACRES
SECTION 33

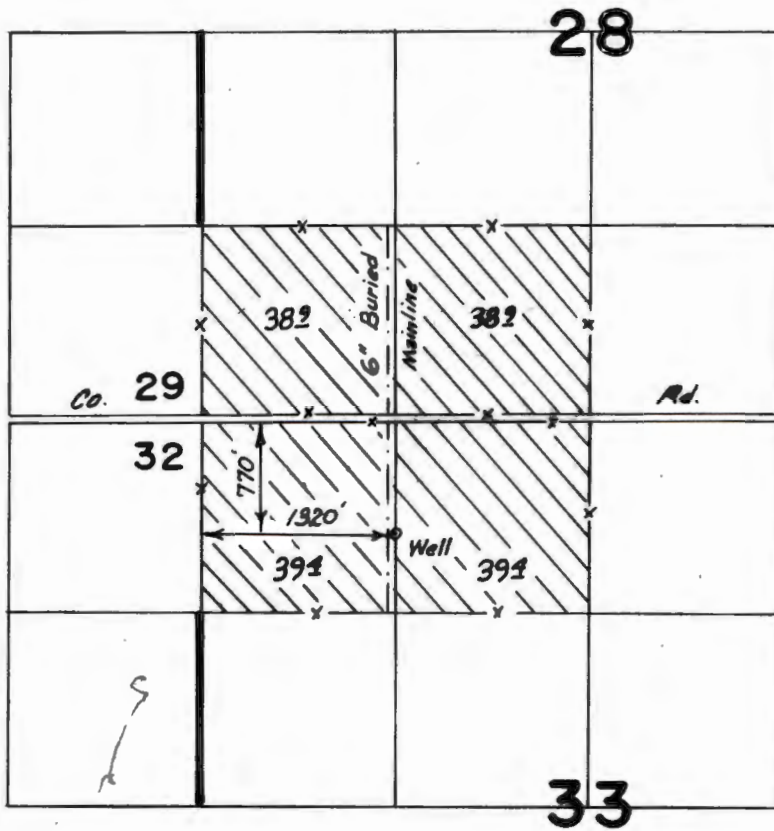
TOWNSHIP 25 SOUTH, RANGE 31 EAST, W.M.

The right to the use of the water for the above purpose is restricted to beneficial use on the lands or place of use described.

Conditions

G-11106.KK

T. 25S., R. 31E., W.M.



FINAL PROOF SURVEY UNDER



Scale: 1" = 1320'

Application No. **G11106**.. Permit No. **G10397**..
IN NAME OF

.....**ROBERT N. CARGILL**.....

Surveyed ..**5-7**..... 19**88**.., by **Tam Warren**.....

Abstract of Permit

This is to certify that I have examined APPLICATION G-11106 and do hereby grant the same SUBJECT TO EXISTING RIGHTS and the following limitations and conditions:

This permit is issued to Robert N. Cargill of Box 10, Lawen, Oregon 97740, phone 493-2626, for use of the waters from one well,

for the PURPOSE of irrigation of 160.0 acres
156.6

BOB CARGILL
1/2

593-7515
573-6012

493-2412

that the PRIORITY OF THE RIGHT dates from September 29, 1983

and is limited to the amount of water which can be applied to beneficial use and shall not exceed 2.0 cubic feet per second

BOB
1.96

measured at the point of diversion from the well, or its equivalent in case of rotation with other water users.

The well is to be LOCATED 770 feet South and 1320 feet East from the Northwest Corner of Section 33, being within the NE 1/4 NW 1/4 of Section 33, Township 25 South, Range 31 East, WM, in the County of Harney.

A description of the PLACE OF USE under the permit, and to which such right is appurtenant, is as follows:

Township 25 South, Range 31 East, WM Section 28 SW 1/4	SW 1/4	40.0 acres	38.9 ac
	SE 1/4	40.0 acres	38.9 ac
Section 33 NE 1/4	NW 1/4	40.0 acres	39.4 ac
	NW 1/4	40.0 acres	39.4 ac
			total 156.6 ac

The AMOUNT OF WATER used for irrigation, together with the amount secured under any other right existing for the same lands shall be limited to 1/80 of one cubic foot per second per acre, and shall be further limited to a diversion of not to exceed 3.0 acre-feet per acre for each acre irrigated during the irrigation season of each year, and shall conform to such reasonable rotation system as may be ordered by the proper state officer.

Note -
Note uncapped well found this survey. See insp. report form & xerox of aerial showing location.

in accordance with the General Standards for the Construction and Maintenance of Water Wells in Oregon. The permittee shall install and maintain a weir, meter, or other suitable measuring device, and shall keep a record of ground water withdrawn.

begin on or before July 19, 1985, and shall thereafter be prosecuted with reasonable diligence before October 1, 19 85.

the proposed use shall be made on or before October 1, 19 86.

if July, 19 84.

WATER RESOURCES DIRECTOR

permitted use of water. By law, the land use associated with this water use must be in compliance with statewide water conservation goals and any local acknowledged land-use plan. It is possible that the land use you propose may not be allowed if it is not in keeping with the goals and the acknowledged plan. Your city or county planning agency can advise you about the land-use plan in your area.

41025-179-232 R
5/7/88
JNW

NO
179-232 R

Abstract of Permit

This is to certify that I have examined APPLICATION **G-11106** and do hereby grant the same SUBJECT TO EXISTING RIGHTS and the following limitations and conditions:

This permit is issued to **Robert N. Cargill of Box 10, Lawen, Oregon 97740, phone 493-2412**, for use of the waters from one well,

for the PURPOSE of **irrigation of ~~160.0~~ acres**
156.6

BOB CARGILL
1/2

573-7515
573-6012

493-2412

that the PRIORITY OF THE RIGHT dates from **September 29, 1983**

and is limited to the amount of water which can be applied to beneficial use and shall not exceed **2.0** cubic feet per second

BOB
1.96

measured at the point of diversion from the **well**, or its equivalent in case of rotation with other water users.

The well is to be LOCATED **770** feet South and **1320** feet East from the Northwest Corner of Section 33, being within the NE 1/4 NW 1/4 of Section 33, Township 25 South, Range 31 East, WM, in the County of Harney.

A description of the PLACE OF USE under the permit, and to which such right is appurtenant, is as follows:

Township 25 South, Range 31 East, WM Section 28 SW 1/4	SW 1/4	40.0 acres	38.9 ac
	SE 1/4	SW 1/4	40.0 acres 38.9 ac
Section 33 NE 1/4	NW 1/4	40.0 acres	39.4 ac
	NW 1/4	40.0 acres	39.4 ac
			total 156.6 ac

The AMOUNT OF WATER used for irrigation, together with the amount secured under any other right existing for the same lands shall be limited to **1/80** of one cubic foot per second per acre, and shall be further limited to a diversion of not to exceed **3.0** acre-feet per acre for each acre irrigated during the irrigation season of each year, and shall conform to such reasonable rotation system as may be ordered by the proper state officer.

The well shall be constructed in accordance with the General Standards for the Construction and Maintenance of Water Wells in Oregon. The works constructed shall include an air line and pressure gauge or an access port for measuring line, adequate to determine water level elevation in the well at all times. The permittee shall install and maintain a weir, meter, or other suitable measuring device, and shall keep a complete record of the amount of ground water withdrawn.

Actual construction work shall begin on or before **July 19, 1985**, and shall thereafter be prosecuted with reasonable diligence and be completed on or before October 1, 19 **85**.

Complete application of the water to the proposed use shall be made on or before October 1, 19 **86**.

Witness my hand this **19th** day of **July**, 19 **84**.

WATER RESOURCES DIRECTOR

This permit is for the beneficial use of water. By law, the land use associated with this water use must be in compliance with statewide land-use goals and any local acknowledged land-use plan. It is possible that the land use you propose may not be allowed if it is not in keeping with the goals and the acknowledged plan. Your city or county planning agency can advise you about the land-use plan in your area.

APPLICATION **G-11106**

PERMIT

G10397

41025-179-232 R
5/7/88
dmw

NO
179-232 R

INFO: Personal observation, all wheel lines in place and land planted in alfalfa.

Source: A well, 14" casing, s.s. & post

Pump: National DDT (8" DIS

Motor: U.S. MOTORS 75 HP elec. @ 1765 RPM

PIPE: 2640' BURIED 6" MN
5200' 3" ALUM LAT (4 1/4 mi wheel line)

HEADS: 132 RB 30'S 13/64" x 0"
14/64" x 0" 1:1

USE: Alfalfa

LIFT: ± 5' DIS.

TIE: 41025-179-232 R

Thompson M. Wannen
WIRE. 5/7/88

$$Q_{acres} = \frac{156.6}{80} = 1.96 \text{ cfs} \leftarrow$$

Assume 75 psi:

$$Q_{pump} = \frac{(7.04)(75)}{190.5 + 5} = 2.7 \text{ cfs}$$

Assume 132 heads max -
@ 75 psi

$$Q_{heads} = \frac{(66)(7.5)}{449} + \frac{(66)(10.2)}{449} = 2.6 \text{ cfs}$$

$Q_{allowed} = 1.96 \text{ cfs} \leftarrow$

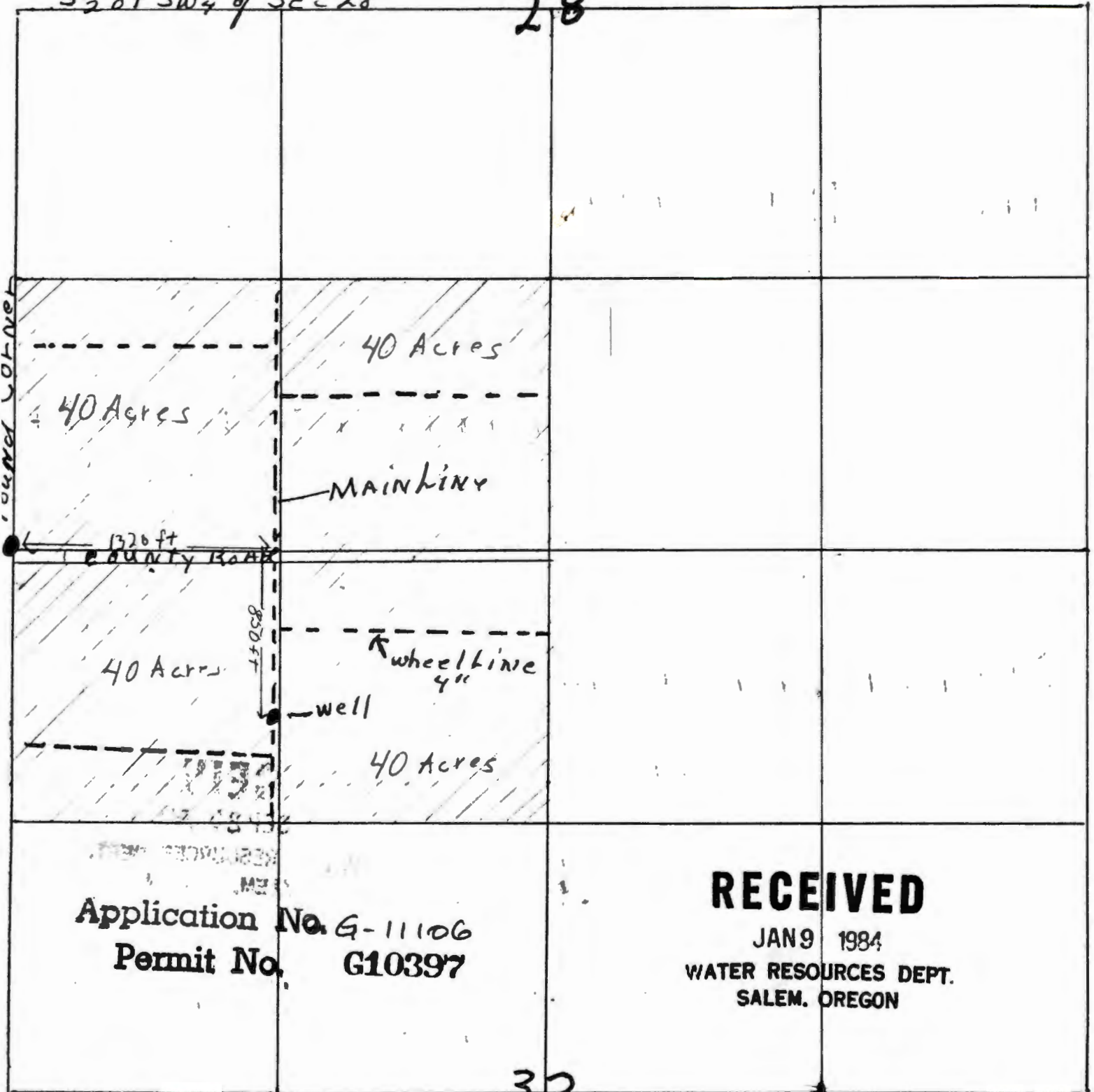
Don Kemp
2/89

Section MAP

Section 28-33 Township 25S Range 31E
County of Harney State of Ore

S 1/2 of SW 1/4 of Sec 28

28



Application No. G-11106
Permit No. G10397

RECEIVED
JAN 9 1984
WATER RESOURCES DEPT.
SALEM, OREGON

N 1/2 of NW 1/4 of Sec 33

33



STATE OF OREGON

INTEROFFICE MEMO

TO: Mr. Dick Nimrod
Well Construction Specialist

DATE: 5/2/80

FROM: Survey/Certificate Section

SUBJECT: File Number ^{A±} G-11106 ; ~~G-1039~~

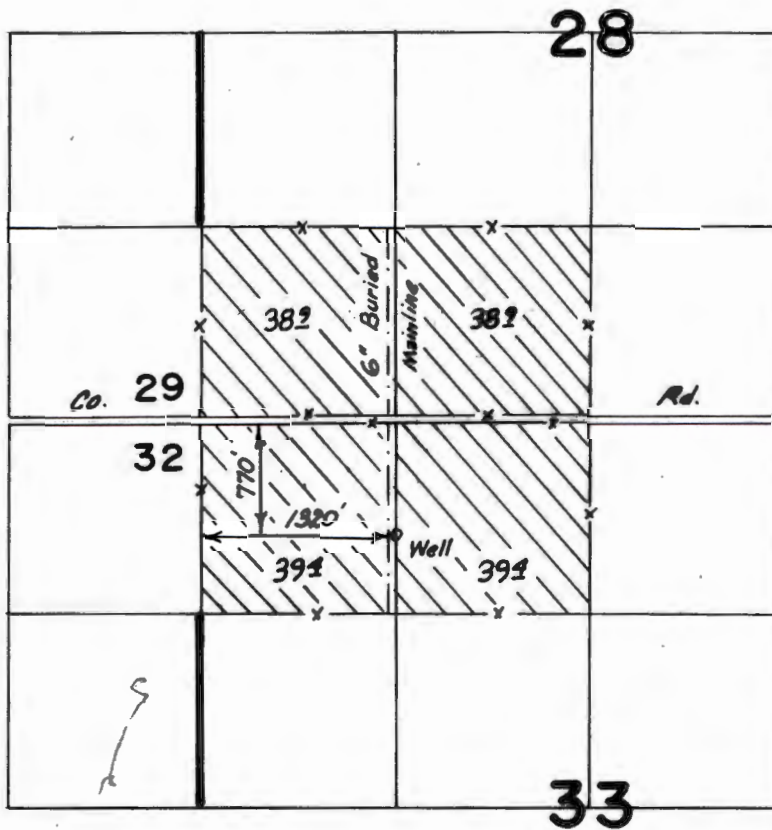
According to an inspection made by our Field Examiner, the well described by Permit Number G-10397 appears to have the following deficiency:

- Inadequate Annular Seal
- Inadequate Sanitary Seal (none)
- No Airline or Access Port
- Other _____

REMARKS: Well is uncapped 14" stl. casing, not the well shown on permit, but one ~~is~~ on north side of road.



T.25S., R.31E., W.M.



FINAL PROOF SURVEY UNDER

Application No. G11106.. Permit No. G10397..
IN NAME OF

.....ROBERT N. CARGILL.....

Surveyed 5-7..... 1988., by Tom Warren.....

Scale : 1" = 1320'

Platcard Report

Township 25S Range 31E Section 28 of (28, 33)

					NE				NW				SW				SE						
	App# Priority	Permit/ Certificate	Claim/ Decree	Status dlc/lot	NE	NW	SW	SE	NE	NW	SW	SE	NE	NW	SW	SE	NE	NW	SW	SE	Govt Lot	DLC	
1	G6734 11/22/1974	G6264 50593			37.0 IR			39.0 IR															
1	G8500 10/17/1977	G7990 65928					40.0 IR					38.5 IR	38.2 IR						39.4 IR				
1	G9195 04/09/1979	G8550 60713				39.6 IR		25.2 IR															
1	G11106 09/29/1983	G10397 -													40.0 IR	40.0 IR							
1	G14923 02/08/1999	G13767 -		xfr#: T8477										AG									
	02/08/1999			xfr#: T8477													31.4 IR						
1	G14974 04/23/1999	G13822 -													25.0 DN								
1	G15117 04/05/2000	G14993 -																	29.5 IR	29.5 IR			
1	G15141 05/01/2000	-		RJ			31.4 IR (s) RJ					31.4 IR (s) RJ	31.4 IR (s) RJ		31.4 IR (s) RJ	31.4 IR (s) RJ	31.4 IR (s) RJ	31.4 IR (s) RJ	31.4 IR (s) RJ	31.4 IR (s) RJ			

Page:1

[Return to Platcard Query Screen](#)

Run Time: 2 seconds

Platcard Report

Township 25S Range 31E Section 33 of (28, 33)

					NE				NW				SW				SE					
	App# Priority	Permit/ Certificate	Claim/ Decree	Status dlc/lot	NE	NW	SW	SE	NE	NW	SW	SE	NE	NW	SW	SE	NE	NW	SW	SE	Govt Lot	DLC
i	G11106 09/29/1983	G10397 -							40.0 IR	40.0 IR												
i	G15117 04/05/2000	G14993 -			29.5 IR	29.5 IR	29.5 IR	29.5 IR			29.5 IR	29.5 IR										
i	G15141 05/01/2000	-		RJ	31.4 IR (s) RJ	31.4 IR (s) RJ	31.4 IR (s) RJ	31.4 IR (s) RJ	31.4 IR (s) RJ	31.4 IR (s) RJ	31.4 IR (s) RJ	31.4 IR (s) RJ										

Page:1

[Return to Platcard Query Screen](#)

Run Time: 1 seconds



Oregon

John A. Kitzhaber, M.D., Governor

Water Resources Department

Commerce Building
158 12th Street NE
Salem, OR 97310-0210
(503) 378-3739
FAX (503) 378-8130

February 9, 2000

CARPENTER RANCH LLC
1930 LEWIS ST SE
SALEM OR 97302

REFERENCE: Files G-11106 and G-14974

The assignments of Permit G-10397 and Application G-14974 from Joseph and Kelly Siri to you have been recorded in the records of the Water Resources Department.

Our records have been changed accordingly and the originals are enclosed.

If you have any questions, please contact me at the number above, or toll-free 1-800-624-3199.

Sincerely,

DALLAS S. MILLER
Water Rights Specialist

DSM:jh

Enclosure

cc: Watermaster #10
Chris Palmer, CWRE
Eastern Regional Field Office
Joseph & Kelly Siri - 7956 SE Rhine - Portland, OR 97206
Ron MacDonald, Attorney - 180 Church St. SE - Salem, OR 97301



**STATE OF OREGON
WATER RESOURCES DEPARTMENT**

RECEIPT # **35364**

158 12TH ST. N.E.
SALEM, OR 97310-0210
378-8455 / 378-8130 (FAX)

INVOICE # _____
G-14974

RECEIVED FROM: *Carpenter Ranch LLC*
BY: _____

APPLICATION	<i>G-14974</i>
PERMIT	
TRANSFER	

CASH: CHECK: # *24038* OTHER: (IDENTIFY)

TOTAL REC'D \$ *50.00*

0417 WRD MISC CASH ACCT

ADJUDICATIONS	\$
PUBLICATIONS / MAPS	\$
OTHER: (IDENTIFY)	\$
OTHER: (IDENTIFY)	\$

REDUCTION OF EXPENSE

CASH ACCT. \$ _____
VOUCHER # _____

0427 WRD OPERATING ACCT

MISCELLANEOUS

0407 COPY & TAPE FEES	\$
0410 RESEARCH FEES	\$
<u>0408</u> MISCC REVENUE: (IDENTIFY)	\$ <u><i>5000</i></u>
TC162 DEPOSIT LIAB. (IDENTIFY)	\$

PCA # 66111

Assignment

WATER RIGHTS:

0201 SURFACE WATER	EXAM FEE	0202	RECORD FEE
0203 GROUND WATER	\$	0204	\$
0205 TRANSFER	\$	0206	\$

WELL CONSTRUCTION

0218 WELL DRILL CONSTRUCTOR	EXAM FEE	0219	LICENSE FEE
LANDOWNER'S PERMIT	\$	0220	\$

OTHER (IDENTIFY) _____

0437 WELL CONST. START FEE

0211 WELL CONST START FEE	\$	CARD #	
0210 MONITORING WELLS	\$	CARD #	
OTHER (IDENTIFY)			

0539 LOTTERY PROCEEDS

1302 LOTTERY PROCEEDS	\$
-----------------------	----

0467 HYDRO ACTIVITY

0233 POWER LICENSE FEE (FW/WRD)	LIC NUMBER	\$
0231 HYDRO LICENSE FEE (FW/WRD)		\$
HRDRO APPLICATION		\$

RECEIPT #

35364

DATED: *1-11-00* BY: *K. Jacobson*

REQUEST FOR ASSIGNMENT

I, (permit holder, applicant) Joseph J. Siri and Kelly S. Siri

7956 SE Rhine Portland OR 97206 503-654-4114
 (mailing address) (city) (state) (zip) (phone)

CHECK ONE Former address: HC 71 Box 188
Burns, OR 97720

- hereby assign all my interest in and to application/permit;

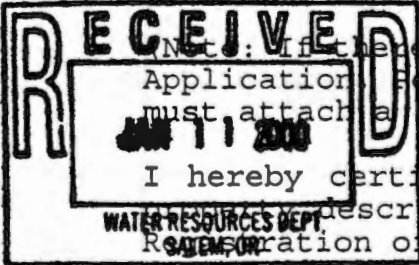
- hereby assign all my interest in and to a portion of application/permit (include a map showing portion of application assigned);

- hereby assign a portion of my interest in and to the entire application/permit;

Application # G11106, Permit # G-10397;
OR GR Statement # _____, GR Certificate of Registration # _____
 as filed in the office of the Water Resources Director, to:

Carpenter Ranch LLC
 (name of new owner)

1930 Lewis St SE Salem OR 97302 503-375-9939
 (address) (city) (state) (zip) (phone)



Note: If there are other owners of the property described in this Application, Permit or Certificate of Groundwater Registration you must attach a list of their names and addresses to this form.)

I hereby certify that I have notified all other owners of the property described in this Application, Permit or Certificate of Groundwater Registration of this request for assignment.

Witness my hand this 5 day of January, 2000.
 _____ applicant/permit holder Joseph J. Siri
 _____ applicant/permit holder Kelly S. Siri

DO NOT WRITE IN THIS BOX

STATE OF OREGON,)
) ss
 County of Marion.)
 I certify that the within was received by me on the 11th day of January, 2000 at 8 o'clock A. m., and was recorded in the Miscellaneous Records, Vol. 8 Page 600

 Water Resources Director

The completed assignment must be submitted to the Water Resources Department together with a recording fee of \$25. Additional pages will cost \$5 per page.

WATER RESOURCES DEPARTMENT
 158 12TH STREET NE
 SALEM, OR 97301-4172

OK DSM

Section MAP

G-10397

Section 28-33 Township 25S Range 31E

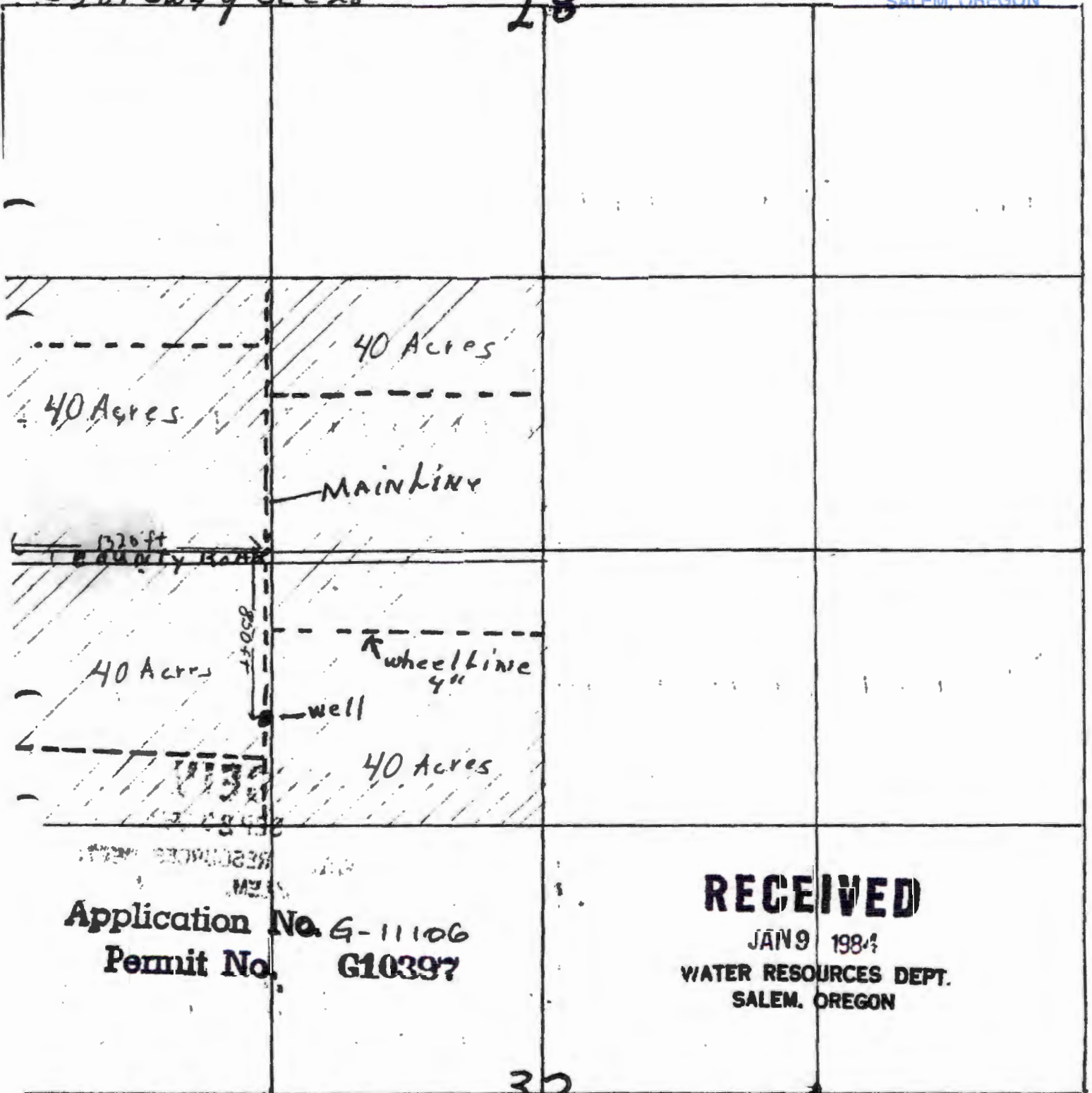
County of Harney State of Ore

MAY 28 1998

WATER RESOURCES DEPT.
SALEM, OREGON

S 1/2 of SW 1/4 of Sec 28

28



Application No. G-11106
Permit No. G10397

RECEIVED

JAN 9 1984
WATER RESOURCES DEPT.
SALEM, OREGON

N 1/2 of NW 1/4 of Sec 33

33

Application No. 61106

Permit No.

STATE OF OREGON WATER RESOURCES DEPARTMENT

RECEIVED

Application for a Permit to Appropriate Ground Water

SEP 29 1983

WATER RESOURCES DEPT
SALEM, OREGON

I, Robert N Cargill
(Name of Applicant)

of Box 10
(Mailing Address)

Lawyer
(City)

State of Oregon 97740 Phone No. 503-493-2626 do hereby
(Zip Code)

make application for a permit to appropriate the following described ground waters of the State of Oregon:

1. The development will consist of 1 well
(Give number of wells, tile lines, infiltration galleries, etc.)

having a diameter of 14" and an estimated depth of 123 feet.

2. The well or other source is to be located 850 ft. S and 1920 ft. E
(N. or S.) (E. or W.)

from the Sec. corner of 28-29-32-33
(Public Land Survey Corner)

(If there is more than one well, each must be described)

being within the NE $\frac{1}{4}$ of the NW $\frac{1}{4}$ of

Sec. 33 Tp. 25S R. 31E, W. M., in the county of HARNEY

3. Location of area to be irrigated, or place of use if use other than irrigation.

Township	Range	Section	List $\frac{1}{4}$ $\frac{1}{4}$ of Section	List use and/or number of acres to be irrigated
25S	31E	33	N $\frac{1}{2}$ of NW $\frac{1}{4}$	80
25S	31E	28	S $\frac{1}{2}$ of SW $\frac{1}{4}$	80

4. It is estimated that 123.79 feet of the well will require 79 Sec. casing.
(Kind)

5. Depth to water table is estimated 23 Well drilled by Lyle Adams
(Feet)

40.00
170.00
210.00

3567C

6. The amount of water which the applicant intends to apply to beneficial use is cubic feet per second or ..10.50.. gallons per minute.

7. The use to which the water is to be applied is Agriculture - Hay
Irrigation

8. If the flow to be utilized is artesian, the works to be used for the control and conservation of the supply when not in use must be described.

9. If the location of the well, or other development work is less than one-fourth mile from a natural stream channel, give the distance to the channel and the difference in elevation between the stream bed and the ground surface at the source of development.

10.

DESCRIPTION OF WORKS

Include length and dimensions of supply ditch or pipeline, size and type of pump and motor, type of irrigation system to adequately describe the proposed distribution system.

850' 8" PVC 560' 6" PVC 1100' 5" PVC = 2510' mainline
75HP Turbine
4 - wheelines with 6.4 gpm nozzles

11. Construction work will begin on or before Aug 24, 1979

12. Construction work will be completed on or before June 10, 1981

13. The water will be completely applied to the proposed use on or before June 15, 1981

14. If the ground water supply is supplemental to an existing supply, identify the supply and existing water right.

Application No. 61106

Permit No.

Remarks:.....

Robert M. Cargill
Signature of Applicant

This is to certify that I have examined the foregoing application, together with the accompanying maps and data, and return the same for.....~~Correction and Completion~~.....

In order to retain its priority, this application must be returned to the Water Resources Director with corrections on or before.....January 9,....., 19.....84.....

WITNESS my hand this.....9th,..... day of.....November....., 19.....83.....

.....William H. Young..... Water Resources Director

By.....*Wayne J. Overcash*.....
Wayne J. Overcash

RECEIVED

**JAN 9 1984
WATER RESOURCES DEPT.
SALEM, OREGON**

This instrument was first received in the office of the Water Resources Director at Salem, Oregon, on the.....29th..... day of.....Sept......, 19.....83....., at.....8..... o'clock

.....A..... M

Application No. 611106..... Permit No.

Application No. 611106

Permit No.

Permit to Appropriate the Public Waters of the State of Oregon

This is to certify that I have examined the foregoing application and do hereby grant the same, SUBJECT TO EXISTING RIGHTS INCLUDING THE EXISTING MINIMUM FLOW POLICIES ESTABLISHED BY THE WATER POLICY REVIEW BOARD and the following limitations and conditions:

The right herein granted is limited to the amount of water which can be applied to beneficial use and shall not exceed 2.0 cubic feet per second measured at the point of diversion from the well or source of appropriation, or its equivalent in case of rotation with other water users, from one well

The use to which this water is to be applied is irrigation of 160.0 ac

If for irrigation, this appropriation shall be limited to 1/80 of one cubic foot per second or its equivalent for each acre irrigated and shall be further limited to a diversion of not to exceed 3 acre feet per acre for each acre irrigated during the irrigation season of each year;

and shall be subject to such reasonable rotation system as may be ordered by the proper state officer.

The well shall be constructed in accordance with the General Standards for the Construction and Maintenance of Water Wells in Oregon.

The works constructed shall include an air line and pressure gauge or an access port for measuring line, adequate to determine water level elevation in the well at all times.

The permittee shall install and maintain a weir, meter, or other suitable measuring device, and shall keep a complete record of the amount of ground water withdrawn.

The priority date of this permit is September 29, 1983

Actual construction work shall begin on or before and shall thereafter be prosecuted with reasonable diligence and be completed on or before October 1, 19.....

Complete application of the water to the proposed use shall be made on or before October 1, 19.....

WITNESS my hand this day of....., 19.....

RAKS

STATE OF OREGON

COUNTY OF HARNEY

PROPOSED CERTIFICATE OF WATER RIGHT

THIS CERTIFICATE ISSUED TO

ROBERT N. CARGILL
BOX 10
LAWEN, OREGON 97740

confirms the right to use the waters of ONE WELL in the MALHEUR LAKE BASIN for the purpose of IRRIGATING 156.6 ACRES.

The right has been perfected under Permit G-10397. The date of priority is SEPTEMBER 29, 1983. The right is limited to not more than 1.96 CUBIC FEET PER SECOND or its equivalent in case of rotation, measured at the well.

The well is located as follows:

NE 1/4 NW 1/4, SECTION 33, T 25 S, R 31 E, W.M.; 770 FEET SOUTH AND 1320 FEET EAST FROM NW CORNER SECTION 33.

The amount of water used for irrigation, together with the amount secured under any other right existing for the same lands, shall be limited to ONE-EIGHTIETH of one cubic foot per second per acre, or its equivalent for each acre irrigated and shall be further limited to a diversion of not to exceed 3.0 acre-feet per acre for each acre irrigated during the irrigation season of each year.

The right shall conform to such reasonable rotation system as may be ordered by the proper state officer.

A description of the place of use under the right, and to which such right is appurtenant, is as follows:

SE 1/4 SW 1/4 38.9 ACRES
SW 1/4 SW 1/4 38.9 ACRES
SECTION 28

NW 1/4 NW 1/4 39.4 ACRES
NE 1/4 NW 1/4 39.4 ACRES
SECTION 33

TOWNSHIP 25 SOUTH, RANGE 31 EAST, W.M.

OK
LMT

The right to the use of the water for the above purpose is restricted to beneficial use on the lands or place of use described.

G-10397.KK

11106.



Oregon

John A. Kitzhaber, M.D., Governor

Water Resources Department

Commerce Building
158 12th Street NE
Salem, OR 97310-0210
(503) 378-3739
FAX (503) 378-8130

July 6, 1998

JOSEPH & KELLY SIRI
HC 71 BOX 188
BURNS OR 97720

REFERENCE: File G-11106

The assignment of Permit G-10397 from Robert Cargill to you has been recorded in the records of the Water Resources Department.

Our records have been changed accordingly and the original is enclosed along with our receipt number 21467 covering the recording fee of \$25 you submitted.

Sincerely,

DALLAS S. MILLER
Water Rights Specialist

DSM:jh

Enclosure

cc: Mitch Lewis, Watermaster
June Miller, Field Office
Robert Cargill

Oregon

WATER RESOURCES
DEPARTMENT


Commerce Building
158 12th Street NE
Salem, OR 97310-0210

Address Service Requested

PRESORTED
FIRST CLASS



UNDELIVERABLE
AS ADDRESSED
NO FORWARDING
ORDER ON FILE



ROBERT CARGILL
Salem, OR 97740

UNDELIVERABLE
AS ADDRESSED
NO FORWARDING
ORDER ON FILE



LAWEN OF 97740
JUL 20
1998
SPRS





Oregon

John A. Kitzhaber, M.D., Governor

Water Resources Department

Commerce Building
158 12th Street NE
Salem, OR 97310-0210
(503) 378-3739
FAX (503) 378-8130

July 6, 1998

JOSEPH & KELLY SIRI
HC 71 BOX 188
BURNS OR 97720

REFERENCE: File G-11106

The assignment of Permit G-10397 from Robert Cargill to you has been recorded in the records of the Water Resources Department.

Our records have been changed accordingly and the original is enclosed along with our receipt number 21467 covering the recording fee of \$25 you submitted.

Sincerely,

DALLAS S. MILLER
Water Rights Specialist

DSM:jh

Enclosure

cc: Mitch Lewis, Watermaster
June Miller, Field Office
Robert Cargill

**STATE OF OREGON
WATER RESOURCES DEPARTMENT**

RECEIPT # **21467**

158 12TH ST. N.E.
SALEM, OR 97310-0210
378-8455 / 378-8130 (FAX)

INVOICE # _____

RECEIVED FROM: Wasco Pacific
BY: _____

APPLICATION	G-111010
PERMIT	
TRANSFER	

CASH: CHECK: # 19-2 OTHER: (IDENTIFY)

TOTAL REC'D \$ 25.00

0417 WRD MISC CASH ACCT

ADJUDICATIONS	\$
PUBLICATIONS / MAPS	\$
OTHER: (IDENTIFY)	\$
OTHER: (IDENTIFY)	\$

REDUCTION OF EXPENSE

CASH ACCT.	\$
VOUCHER #	

0427 WRD OPERATING ACCT

MISCELLANEOUS

0407 COPY & TAPE FEES	\$
0410 RESEARCH FEES	\$
0408 MISC REVENUE: (IDENTIFY)	\$ <u>25-</u>
New) TC165 DEPOSIT LIAB. (IDENTIFY)	\$

*P.A. 60111
Assignment*

WATER RIGHTS:

0201 SURFACE WATER	EXAM FEE	0202	RECORD FEE
0203 GROUND WATER	\$	0204	\$
0205 TRANSFER	\$	0206	\$
WELL CONSTRUCTION	EXAM FEE		LICENSE FEE
0218 WELL DRILL CONSTRUCTOR	\$	0219	\$
LANDOWNER'S PERMIT		0220	\$
OTHER (IDENTIFY)			

0437 WELL CONST. START FEE

0211 WELL CONST START FEE	\$	CARD #	
0210 MONITORING WELLS	\$	CARD #	
OTHER (IDENTIFY)			

0539 LOTTERY PROCEEDS

1302 LOTTERY PROCEEDS	\$
-----------------------	----

0467 HYDRO ACTIVITY

0233 POWER LICENSE FEE (FWWRD)	LIC NUMBER	\$
0231 HYDRO LICENSE FEE (FWWRD)		\$
HRDRO APPLICATION		\$

RECEIPT # **21467**

DATED: 5-28-98 BY: L. Bee

JUN 23 1998

REQUEST FOR ASSIGNMENT

**WATER RESOURCES DEF
SALEM, OREGON**

I, (permit holder, applicant) Joseph F. Siri & Kelly S. Siri
HC 71 Box 158 Burns ORE 97700 541-493-2201
(mailing address) (city) (state) (zip) (phone)

CHECK ONE

- hereby assign all my interest in and to application/permit;

- hereby assign all my interest in and to a portion of application/permit (include a map showing portion of application assigned);

- hereby assign a portion of my interest in and to the entire application/permit;

Application # G 11106, Permit # _____;
OR GR Statement # _____, GR Certificate of Registration # _____
as filed in the office of the Water Resources Director, to:

Joseph F. Siri & Kelly S. Siri
(name of new owner)

HC 71 Box 158 Burns ORE 97700 541-493-2201
(address) (city) (state) (zip) (phone)

(Note: If there are other owners of the property described in this Application, Permit of Certificate of Groundwater Registration you must attach a list of their names and addresses to this form.)

I hereby certify that I have notified all other owners of the property described in this Application, Permit or Certificate of Registration of this request for assignment.

Witness my hand this 6/16/98 day of _____ 1998.
applicant/permit holder Robert M. Cargill
applicant/permit holder _____

DO NOT WRITE IN THIS BOX

STATE OF OREGON,)
) ss
County of Marion.)
I certify that the within was
received by me on the 23rd day of
June, 1998, at 8 o'clock
A m., and was recorded in the
Miscellaneous Records, Vol. 8
Page 200
Water Resources Director

The completed assignment must be submitted to the Water Resources Department together with a recording fee of \$25. Additional pages will cost \$5 per page.

**WATER RESOURCES DEPARTMENT
158 12TH STREET NE
SALEM, OREGON 97310-0210**

*OK
DSM*

RECEIVED

MAY 28 1993

WATER RESOURCES DEPT.
SALEM, OREGON

ASSIGNMENT OF TRANSFER

I, We, Joseph J. & Kelly S. Siri of
(name of landowner initiating the transfer)

HC 71 Box 188 Burns Oregon 97720
(mailing address) (city) (state) (zip code)

do hereby assign all of my interest in and to water right transfer application numbered G-11106, as filed in the office of the Water Resources Director, to:

Joseph J. & Kelly S. Siri of
(name of the new landowner where the water is to be used)

HC 71 Box 188 Burns Oregon 97720
(mailing address) (city) (state) (zip code)

Telephone number 541-493-2201

WITNESS my hand the 15th day of April, 1998

Robert M. Cargill
(signature of initial landowner)

(signature of initial landowner)

HELPFUL INFORMATION:

A transfer is one or a combination of the following: a change in the location of the point of diversion or well, an additional point of diversion or well, a change in the character (type) of use, a change from a supplemental right to a primary right, or a change in the place where water is used.

This form should be used when the landowner of the place where the water is used initiates one or more of the above listed changes to a water right then sells or otherwise conveys the place where water is used to someone else. IF THE PURPOSE OF THE TRANSFER WAS TO CHANGE THE PLACE WHERE WATER IS USED TO LAND OWNED BY SOMEONE ELSE, THIS FORM IS NOT NEEDED

The completed assignment must be submitted to the:

WATER RESOURCES DEPARTMENT
158 12TH ST. N.E.
SALEM, OR 97310

\$25.00

together with a recording fee of ~~_____~~



Oregon

John A. Kitzhaber, M.D., Governor

Water Resources Department

Commerce Building
158 12th Street NE
Salem, OR 97310-0210
(503) 378-3739
FAX (503) 378-8130

May 29, 1998

JOSEPH AND KELLY SIRI
HC 71, BOX 188
BURNS, OR 97720

REFERENCE: File G 11106

Dear Applicant:

We received your request to assign permit G 10397 to you from Robert Cargill. The form you submitted is the wrong one, it is a form for assigning Transfers. You need the form for assigning a permit, it contains different wording required by our administrative rules.

Enclosed is the proper form and the receipt for the \$25 fee submitted. If you have questions please contact me at the address below or phone (503)378-3739 ext. 272.

Sincerely,

Dallas Miller
Water Rights Specialist


cc: Watermaster, District 10

P# G-10397

28



st/10



CARGILL
P#
G-10397



CARGILL
P#
G-10397

32

33

D# G-10397

TOWNSHIP 25S RANGE 31E W. M. SECTION 28

NE				NW				SW				SE				APPLICATION NUMBER	PERMIT NUMBER	CERTIFICATE NUMBER
NE	NW	SW	SE	NE	NW	SW	SE	NE	NW	SW	SE	NE	NW	SW	SE			
ACREAGE IN LOT OR LEGAL SUBDIVISION AS SHOWN ON GOVERNMENT PLAT, IF OTHER THAN 40 ACRES																		
37			39													G-6734	G-6264	50593
		40				40	40						40	40		G-8500	G-7990	
	40			40	40											G-9195	G8550	2
										40 ²	40 ²					G-11106	G-10397	

TOWNSHIP 25S RANGE 31E W. M. SECTION 33

NE				NW				SW				SE				APPLICATION NUMBER	PERMIT NUMBER	CERTIFICATE NUMBER
NE	NW	SW	SE	NE	NW	SW	SE	NE	NW	SW	SE	NE	NW	SW	SE			
ACREAGE IN LOT OR LEGAL SUBDIVISION AS SHOWN ON GOVERNMENT PLAT, IF OTHER THAN 40 ACRES																		
																G-11106	G-10397	



PH
G-10397



Brooks Resources Corporation

416 N.E. Greenwood
Post Office Box 6119
Bend, Oregon 97708-6119
(503) 382-1662

April 18, 1991

Oregon Water Resources Dept.
3850 Portland Road N E
Salem, OR 97310

To Whom It May Concern:

Enclosed is the signed Notice of Beginning of Construction
(Form A) for our well under Permit No. G-11106.

Sincerely,

Paul H. Buchanan
Vice President - Broker

RECEIVED

APR 19 1991

WATER RESOURCES DEPT.
SALEM, OREGON

Abstract of Permit

G-10397

This is to certify that I have examined APPLICATION G-11106 and do hereby grant the same SUBJECT TO EXISTING RIGHTS and the following limitations and conditions:

This permit is issued to **ASSIGNED** Robert N. Cargill of Box 10, Lawen, Oregon 97740, phone 493-2626, for use of the waters from one well,

for the PURPOSE of irrigation of 160.0 acres

*Jos. + Kelly Siri
HC 71 Box 188
Burns OR
97720*

RECEIVED

MAY 28 1993

that the PRIORITY OF THE RIGHT dates from September 29, 1983

ph. 493.220 WATER RESOURCES DEPT.
SALEM, OREGON

and is limited to the amount of water which can be applied to beneficial use and shall not exceed 2.0 cubic feet per second

measured at the point of diversion from the well, or its equivalent in case of rotation with other water users.

The well is to be LOCATED: 850 feet South and 1320 feet East from the Northwest Corner of Section 33, being within the NE 1/4 NW 1/4 of Section 33, Township 25 South, Range 31 East, WM, in the County of Harney.

A description of the PLACE OF USE under the permit, and to which such right is appurtenant, is as follows:

Township 25 South, Range 31 East, WM Section 28 SW 1/4	SW 1/4	40.0 acres
	SE 1/4	SW 1/4 40.0 acres
	Section 33 NE 1/4	NW 1/4 40.0 acres
	NW 1/4	NW 1/4 40.0 acres

The AMOUNT OF WATER used for irrigation, together with the amount secured under any other right existing for the same lands shall be limited to 1/80 of one cubic foot per second per acre, and shall be further limited to a diversion of not to exceed 3.0 acre-feet per acre for each acre irrigated during the irrigation season of each year, and shall conform to such reasonable rotation system as may be ordered by the proper state officer.

The well shall be constructed in accordance with the General Standards for the Construction and Maintenance of Water Wells in Oregon. The works constructed shall include an air line and pressure gauge or an access port for measuring line, adequate to determine water level elevation in the well at all times. The permittee shall install and maintain a weir, meter, or other suitable measuring device, and shall keep a complete record of the amount of ground water withdrawn.

Actual construction work shall begin on or before July 19, 1985, and shall thereafter be prosecuted with reasonable diligence and be completed on or before October 1, 1985.

Complete application of the water to the proposed use shall be made on or before October 1, 1986.

Witness my hand this 19th day of July, 1984.

WATER RESOURCES DIRECTOR

This permit is for the beneficial use of water. By law, the land use associated with this water use must be in compliance with statewide land-use goals and any local acknowledged land-use plan. It is possible that the land use you propose may not be allowed if it is not in keeping with the goals and the acknowledged plan. Your city or county planning agency can advise you about the land-use plan in your area.

APPLICATION G-11106

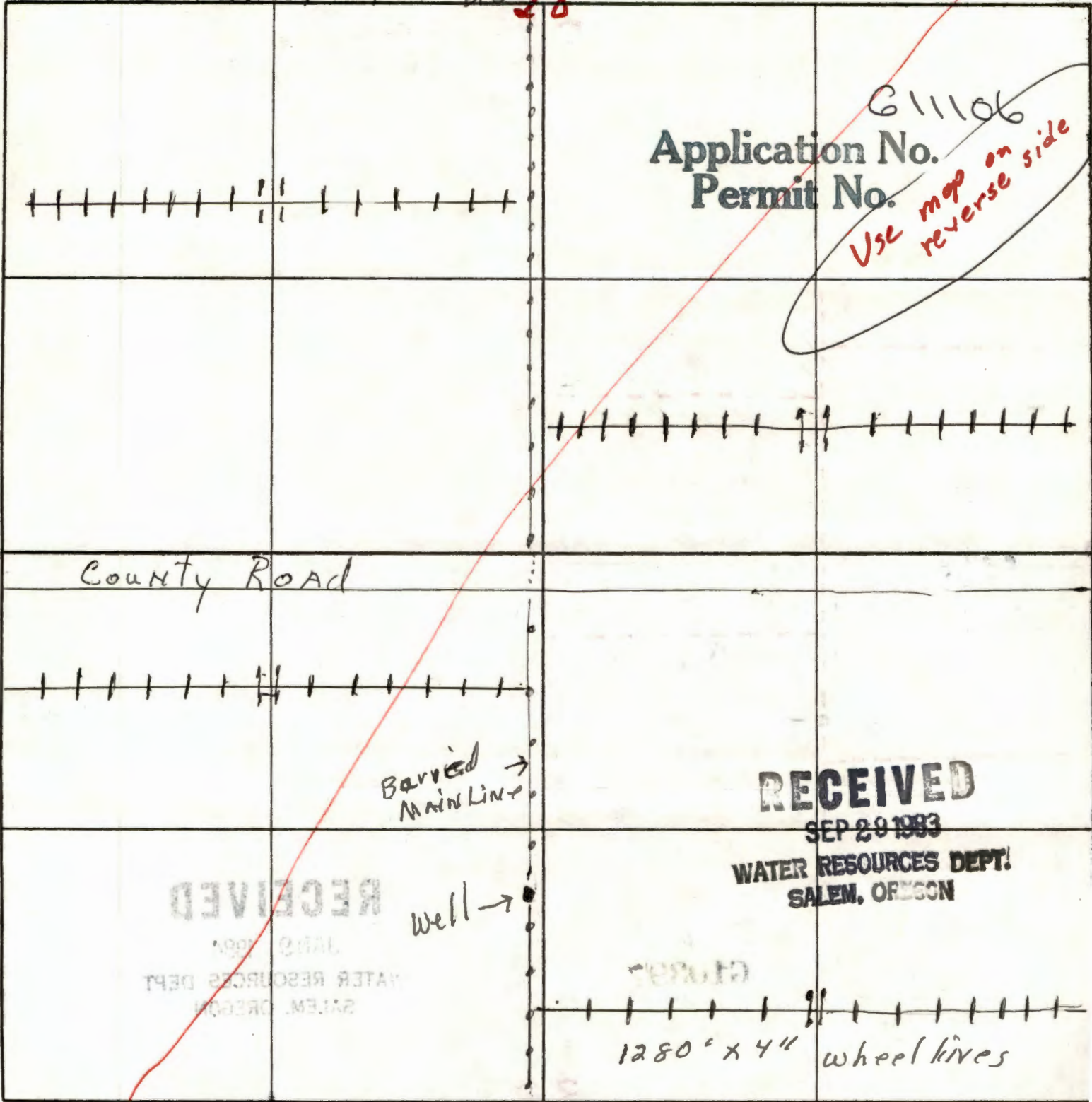
Basin 12 Misc Wells

SECTION PLAT

Section _____ Township 255 Range 31E

County of HARNEY State of OREGON

N 1/2 of NW 1/4 of Sec 28 ^{NORTH} **28**



611106

Application No.
Permit No.

Use map on reverse side

County Road

Barred MAIN LINE →

well →

RECEIVED

SEP 29 1983

WATER RESOURCES DEPT.
SALEM, OREGON

RECEIVED
WATER RESOURCES DEPT.
SALEM, OREGON

1280' x 4" wheel drives

5 1/2 of SW 1/4 of Sec 33

Remarks scale - 8" = 1 mile - 660'.

Corrected Map on Reverse Side.

40 x 60 spacing

11/64" @ 0.7 6.4 gpm @ 55 PSI

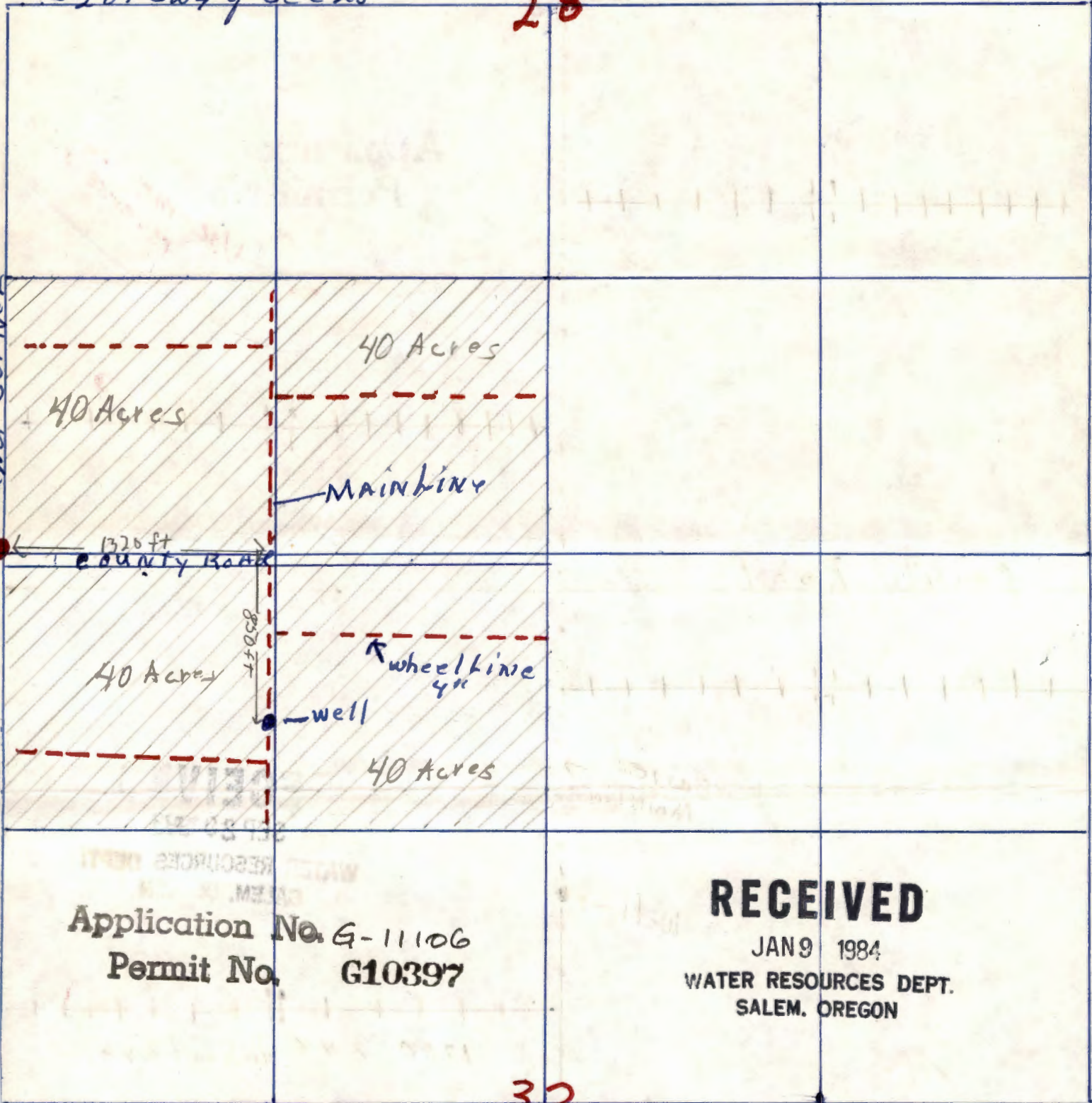
Section MAP

Section 28-33 Township 25S Range 31E

County of Harney State of Ore

$S\frac{1}{2}$ of $SW\frac{1}{4}$ of Sec 28

28



$N\frac{1}{2}$ of $NW\frac{1}{4}$ of Sec 33

33

Application No. G-11106
Permit No. G10397

RECEIVED
JAN 9 1984
WATER RESOURCES DEPT.
SALEM, OREGON

July 30, 1984

Robert N. Cargill
Box 10
Lawen, OR 97740

G-11105 and G-11106

G-10396 and G-10397



Water Resources Department

MILL CREEK OFFICE PARK

555 13th STREET N.E., SALEM, OREGON 97310

PHONE 378-3066

July 12, 1984

**Robert N. Cargill
Box 10
Lawen, OR 97740**

Dear Mr. Cargill:

REFERENCE: Files G-11105 and G-11106

This is to acknowledge the deed copy to support your Application G-11106 along with the fees in the amount of \$12 to be credited to your Application G-11105. Our Receipt 43258 is enclosed.

Both of your applications are now in satisfactory form and will be placed with the group to be considered for approval.

Sincerely,

**WAYNE J. OVERCASH
Senior Water Rights Examiner**

**WJO:wpc
enclosure
3482C**



Water Resources Department

MILL CREEK OFFICE PARK

555 13th STREET N.E., SALEM, OREGON 97310

PHONE 378-3066

May 3, 1984

Robert N. Cargill
Box 10
Lawen, OR 97740

Dear Mr. Cargill:

REFERENCE: Files G-11105 and G-11106

This is to acknowledge your amended Application G-11105 along with the two supporting maps. Your Application G-11105 now describes the proposed use of 1100 gallons of water per minute from well 1 for the irrigation of 138 acres and the use of 1100 gpm from well 2 for the irrigation of 138 acres.

We also received the legal description of the property to support your Application G-11105. However, we did not receive the legal description to support your Application G-11106 which describes lands within Sections 28 and 33 of Township 25 South, Range 31 East.

Since you have added 6 acres to your application G-11105, this application will require additional recording fees in the amount of \$12.

Upon receipt of the legal description to support your Application G-11106 and the additional fees for your Application G-11105, the applications will be in satisfactory form and will be placed with the group to be considered for approval.

Sincerely,

WAYNE J. OVERCASH
Senior Water Rights Examiner

WJO:wpc
2274C

February 1, 1984

Robert N. Cargill
Box 10
Lawen, OR 97740

Dear Mr. Cargill:

REFERENCE: Files G-11105 and G-11106

This is to acknowledge return of your Applications G-11105 and G-11106 along with the three supporting maps.


As mentioned in my earlier correspondence, legal descriptions of the properties upon which the water will be used are needed. The legal descriptions may be copied from your deeds, title insurance policies, or sales contracts.

Application G-11105 now describes the proposed use of 1100 gallons of water per minute from each well. The additional amount of water requested on the application has received a date of priority of January 9, 1984, being the date the amended application was received.

Also, as mentioned in my earlier correspondence, the latter part of Item 2 on Application G-11105 will need to be completed by locating the wells within the proper quarter-quarter sections.

Also, it is necessary for you to complete Item 3 by listing the acreage to be irrigated in each quarter-quarter section and if separate acreage will be irrigated from each well, you will need to further complete Item 3 by noting which acreage will be irrigated from each well. This may be accomplished by noting the well number adjacent to each acreage figure.

Each map supporting Application G-11105 will also need to be further completed by noting the number of acres to be irrigated in each quarter-quarter section without using approximate figures. The acreage figures to be noted on the map will need to be in agreement with the acreage to be listed in Item 3 of the application.



Robert N. Cargill
February 1, 1984
Page 2

I am returning Application G-11105 and the two supporting maps for completion. The application is endorsed so that in order to retain its priority date it must be received in this office on or before April 2, 1984.

Sincerely,

WAYNE J. OVERCASH
Senior Water Rights Examiner

WJOtwpc
enclosure
0417C

November 9, 1983

Robert N. Cargill
Box 10
Lawen, OR 97740

Dear Mr. Cargill:

REFERENCE: Files 11105 and G-11106

Your Application G-11105 describing the proposed use of 1100 gallons of water per minute from two wells for agricultural-hay on 260.0 acres, together with the two maps, has been reviewed.

Also, your Application G-11106 describing the proposed use of 1050 gallons of water per minute from one well for agricultural-hay on 160.0 acres, together with the map, has been reviewed.

It will be necessary to supply additional information and make certain amendments to the applications before they can be considered for approval. Also, legal descriptions of the properties upon which the water will be used are needed.

The legal descriptions are needed to verify the places of use of water and may be copied from your deeds, title insurance policies, or sales contracts.

According to the information supplied on the maps submitted, Well 2 would be located by distances North and West from the Southeast Corner of Section 25 instead of from the Northeast Corner of Section 36 presently noted in Item 2 of the Application G-11105.

? same
- 100000

The latter part of Item 2 on the Application G-11105 will need to be further completed by locating the wells within the proper quarter-quarter sections.

If separate acreage will be supplied from each well described on the Application G-11105, Item 3 on the application will need to be further completed by listing separately the acreage to be supplied from each well. Also, the acreage to be irrigated in each quarter-quarter section will need to be noted in Item 3.

Item 6 will need to be further completed by stating the amount of water to be appropriated from each well.

Robert N. Cargill
November 9, 1983
page two

Item 7 on each application will need to specify the type of agricultural use. If it is intended to use the water only for irrigation purposes, "irrigation" should be listed as the use of water instead of "agricultural-hay" presently noted.

Each map will need to be further completed by shading or hachuring the area to be irrigated along with noting the number of acres to be irrigated in each quarter-quarter section. The distances from the reference corners to the wells sites must be clearly noted on the maps.

Please review the information supplied on the map supporting the Application G-11106. It appears that the fractional parts of the sections are improperly designated and the scale of eight inches equals one mile does not appear to be the scale to which the map was prepared.


I am returning both of the applications along with the three supporting maps for correction and completion. The applications are endorsed so that in order to retain their priority dates they must be received in this office on or before January 9, 1984.

Sincerely,

WAYNE J. OVERCASH
Senior Water Rights Examiner

WJO:wpc
enclosures

9169B



Water Resources Department
MILL CREEK OFFICE PARK

555 13th STREET N.E., SALEM, OREGON 97310

PHONE 378-3066

October 7, 1983

Robert N. Cargill
Box 10
Lawen, OR 97740

REFERENCE: Files G-11105 and G-11106

We have received your applications for use of water for irrigation along with supporting data and fees. Our Receipts 38947 and 38948 are enclosed. Your applications have been filed and assigned numbers G-11105 and G-11106.

Applications which are received in proper form for a permit, including maps, supporting data and fees, will receive a permit shortly after the mandatory 30-day waiting period. Applications which are defective, conflict with existing rights or require additional information will be reviewed in detail and will be returned for completion or correction within 45 days.

If your applications are approved, the permit authorizing the project described in the applications would be subject to prior rights and require that the well be constructed in accordance with the General Standards for the Construction and Maintenance of Water Wells in Oregon. The permits would also require that a weir, meter, or other suitable measuring device be installed, if required by the Watermaster, and a log be kept recording the amount of ground water withdrawals. If you have any questions regarding these provisions or the Well Standards, please contact this office.

Sincerely,

RALPH H. JACKSON, Supervisor
Application/Permit Section

RHJ:wpc

enclosures

0003/X
8723B

STATE OF OREGON
COUNTY OF HARNEY
PROPOSED CERTIFICATE OF WATER RIGHT

deal with well report

THIS CERTIFICATE ISSUED TO

ROBERT N. CARGILL
BOX 10
LAWEN, OREGON 97740

confirms the right to use the waters of ONE WELL in the MALHEUR LAKE BASIN for the purpose of IRRIGATING 156.6 ACRES.

The right has been perfected under Permit G-10397. The date of priority is SEPTEMBER 29, 1983. The right is limited to not more than 1.96 CUBIC FEET PER SECOND or its equivalent in case of rotation, measured at the well.

The well is located as follows:

NE 1/4 NW 1/4, SECTION 33, T 25 S, R 31 E, W.M.; 770 FEET SOUTH AND 1320 FEET EAST FROM NW CORNER SECTION 33.

The amount of water used for irrigation, together with the amount secured under any other right existing for the same lands, shall be limited to ONE-EIGHTIETH of one cubic foot per second per acre, or its equivalent for each acre irrigated and shall be further limited to a diversion of not to exceed 3.0 acre-feet per acre for each acre irrigated during the irrigation season of each year.

The right shall conform to such reasonable rotation system as may be ordered by the proper state officer.

A description of the place of use under the right, and to which such right is appurtenant, is as follows:

SE 1/4 SW 1/4	38.9 ACRES
SW 1/4 SW 1/4	38.9 ACRES
SECTION 28	
NW 1/4 NW 1/4	39.4 ACRES
NE 1/4 NW 1/4	39.4 ACRES
SECTION 33	
TOWNSHIP 25 SOUTH, RANGE 31 EAST, W.M.	

The right to the use of the water for the above purpose is restricted to beneficial use on the lands or place of use described.

G-11106.KK

RECEIVED

JUN 25 1984

INSTRUMENT NO.

189301

RECORDING DATE WATER RESOURCES DEPT SALEM, OREGON

WARRANTY DEED

BOOK 116 PAGE 14

ALBERTA COLANTINO

called grantor(s) herein, hereby convey(s) to ROBERT A. CARGILL and SANDRA N. CARGILL, husband and wife,

whose address is

the following described real property:

Land in Harney County, Oregon as follows:

The south half of the southwest quarter (S1/2SW1/4) of Section 28 and the north half of the northwest quarter (N1/2NW1/4) of Section 33. Township 25 South, Range 31 East, W.M.

Application No. G-11106 Permit No. G10397

and covenant(s) that grantor(s) is-are the owner(s) of the above described property free of all encumbrances (except)

and will warrant and defend the same against all persons who may lawfully claim the same, except as shown above.

The consideration for this transfer is: THREE THOUSAND ONE HUNDRED AND NO/100----- (\$3,100.00).

Dated: November 13, 1981.

Alberta Colantino

STATE OF OREGON, County of Harney ss:

November 13, 1981: Personally appeared the above named Alberta Colantino

and acknowledged the foregoing instrument to be her voluntary act. Before me:

Notary Public for Oregon. My Commission expires 1-22-85

(FOR RECORDERS USE)

STATE OF OREGON } ss. County of Harney

I certify that the within instrument was received for record on the 19th day of November, 1981 at 1:36 o'clock P.M. and recorded in Book 116 page 14. AVEL DIAZ, County Clerk

NOTARY PUBLIC STATE OF OREGON

PREPARED BY

RETURN TO

CENTRAL OREGON
PRODUCTION CREDIT ASSOCIATION

*Legal Description
for G 11106*



Agricultural Loans for Farmers and Stockmen
559 South Seventh • P.O. Box 607 • Redmond, Oregon 97756

Permit No. G10833
Application No. G10833

RECEIVED

CENTRAL OREGON
PRODUCTION CREDIT ASSOCIATION
559 SOUTH SEVENTH
REDMOND, OREGON 97756