

**CLAIM OF
BENEFICIAL USE
for Transfers
Place of Use Only**



Oregon Water Resources Department
725 Summer Street NE, Suite A
Salem, Oregon 97301-1266
(503) 986-0900
www.oregon.gov/OWRD

A fee of \$230 must accompany this form for any transfer final orders including a water right with a priority date of July 9, 1987, or later.

Example – A transfer involves 5 rights and one of the rights has a priority date of July 9, 1987, or later, the fee is required.

A separate form shall be completed for each transfer.

This form is subject to revision. **Begin each new claim** by checking for a new version of this form at:
<https://www.oregon.gov/OWRD/Forms/Pages/default.aspx>

The completion of this form is required by OAR 690-014-0100(1) and 690-014-0110(4).

Please type or print in dark ink. If this form is found to contain errors or omissions, it may be returned to you. **Every item must have a response.** If any requested information does not apply to the claim, insert "NA." **Do not delete or alter any section of this form unless directed by the form.** The Department may require the submittal of additional information from any water user or authorized agent.

"Section 7" of this form is intended to aid in the completion of this form and should not be submitted.

A claim of beneficial use includes both this report and a map. If the map is being mailed separately from this form, please include a note with this form indicating such.

If you have questions regarding the completion of this form, please call 503-979-9103.

The Department has a program that allows it to enter into a voluntary agreement with an applicant for expedited services. Under such an agreement, the applicant pays the cost to hire additional staff that would not otherwise be available. This program means a certificate may be issued in about a month. For more information on this program see:

<https://www.oregon.gov/OWRD/programs/WaterRights/RA/Pages/default.aspx>

SECTION 1

GENERAL INFORMATION

Type of Authorized Change

This Claim is being submitted for a transfer where the only authorized change was a change in place of use.

YES

If additional changes were authorized, you will need to select a different form.

1. File Information

APPLICATION #

T-12644

Received
SEP 20 2024

2. Property Owner (current owner information)

APPLICANT/BUSINESS NAME Silvies Valley Ranch, LLC/Scott Campbell		PHONE NO. 541-573-5150	ADDITIONAL CONTACT NO.
ADDRESS 40000 E Cowboy Lane			
CITY Seneca	STATE OR	ZIP 97873	E-MAIL Scott.campbell@silvies.us

If the current property owner is not the transfer holder of record, it is recommended that an assignment be filed with the Department. ***Each transfer holder of record must sign this form.***

3. Transfer holder of record (this may, or may not, be the current property owner)

TRANSFER HOLDER OF RECORD Same as above		
ADDRESS		
CITY	STATE	ZIP

4. Date of Site Inspection:

8/12/2024

5. Person(s) interviewed and description of their association with the project:

NAME	DATE	ASSOCIATION WITH THE PROJECT
Scott Campbell	8/12/2024	Owner

6. County:

Grant

7. If any property described in the place of use of the transfer final order is excluded from this report, identify the owner of record for that property (ORS 537.230(5)):

OWNER OF RECORD NA		
ADDRESS		
CITY	STATE	ZIP

Add additional tables for owners of record as needed


Received
SEP 20 2024

OWRD

**SECTION 2
SIGNATURES**

CWRE Statement, Seal and Signature

The facts contained in this Claim of Beneficial Use are true and correct to the best of my knowledge.



CWRE NAME Scott D Montgomery		PHONE NO. 541-548-5833	ADDITIONAL CONTACT No. 541-420-0401
ADDRESS PO Box 767			
CITY Terrebonne	STATE OR	ZIP 97760	E-MAIL scott@apeands.com

Transfer Holder of Record Signature or Acknowledgement

Each transfer holder of record must sign this form in the space provided below.

The facts contained in this Claim of Beneficial Use are true and correct to the best of my knowledge. I request that the Department issue a water right certificate.

SIGNATURE	PRINT OR TYPE NAME	TITLE	DATE
	Scott Campbell	Managing Member	9/15/24

Received
SEP 20 2024
OWRD

SECTION 3

EXTENT OF CHANGE COMPLETED

1. Claim Summary:

If Irrigation or Nursery Use:

THE # OF ACRES ALLOWED	THE # OF ACRES DEVELOPED
110.4 IS	110.4 IS

If the use(s) was not irrigation or nursery:

WAS THE NEW PLACE OF USE DEVELOPED TO THE FULL EXTENT AUTHORIZED UNDER THE ORDER? (INCLUDE THE LOCATION OF THE DEVELOPED PLACE USE ON THE CLAIM MAP)
NA

2. Variations:

Was the use developed differently from what was authorized by the transfer final order? **NO**

If yes, describe below.

(e.g. "The order authorized a change in place of use for 40 acres. The water user only developed 38 acres.")

--

Received
SEP 20 2024

OWRD

SECTION 4 CONDITIONS

All conditions contained in the transfer, or any extension final order shall be addressed. Reports that do not address all performance related conditions will be returned.

1. Time Limits:

Describe how the water user has complied with each of the development timelines established in the transfer final order and any extensions of time issued for the transfer:

	DATE FROM TRANSFER	DATE THE AUTHORIZED CHANGE WAS COMPLETED *THIS DATE MUST FALL BETWEEN THE "ISSUANCE DATE" AND THE "COMPLETENESS DATE"
ISSUANCE DATE	4/5/2018	
COMPLETENESS DATE FROM ORDER (C)	10/1/2019	August 2019

* MUST BE WITHIN PERIOD BETWEEN TRANSFER FINAL ORDER, OR ANY EXTENSION FINAL ORDER ISSUANCE AND THE DATE TO COMPLETE THE CHANGE

2. Is there an extension final order(s)? NO

If for a transfer extension order, provide the following information:

VOLUME	PAGE	DATE EXTENDED TO

3. Measurement Conditions:

a. Does the transfer final order require the installation of a meter or approved measuring device? YES

b. Has a meter been installed? YES

c. Meter Information

POD/POA NAME OR #	MANUFACTURER	SERIAL #	CONDITION (WORKING OR NOT)	CURRENT METER READING	DATE INSTALLED
Hall Creek	2-24" CMPs	NA	Dry	Dry	2018
Buffalo Res	18" CMP	NA	Dry	Dry	2018

4. Other conditions required by the transfer final order:

a. Other conditions? NO

If "YES" to any of the above, identify the condition and describe the water user's actions to comply with the condition(s):

See attached Meter Sheets at end of this report labelled Appendix

**SECTION 5
ATTACHMENTS**

Provide a list of any additional documents you are attaching to this report:

ATTACHMENT NAME	DESCRIPTION
Site photos	Pics of POD and Reservoir
Aerial imagery	June 2018 USDA/FSA imagery of site area

Received
SEP 20 2024
OWRD

SECTION 6

CLAIM OF BENEFICIAL USE MAP

A Claim of Beneficial Use Map must be submitted with this claim. Claims submitted without the Claim of Beneficial Use map will be returned. The map shall be submitted on polyester film at a scale of 1" = 1320 feet, 1" = 400 feet, or the original full-size scale of the county assessor map for the location.

For the purpose of this Claim, the map must identify the developed new place of use. The existing point(s) of diversion or point(s) of appropriation are required to be included on the Claim map, based on the locations described in the transfer final order.

Provide a general description of the survey method used to prepare the map. Examples of possible methods include, but are not limited to, a traverse survey, GPS, or the use of aerial photos. If the basis of the survey is an aerial photo, provide the source, date, series and the aerial photo identification number.

The diversion, reservoir, & place of use were visited & confirmed to be in conformance with the transfer order & certificate of record. Locations were verified by handheld Garmin Etrex GPS unit & scaled to aerial imagery.

Received
SEP 20 2024
OWRD

Map Checklist

Please be sure that the map you submit includes ALL the items listed below.

(Reminder: Incomplete maps and/or claims may be returned.)

- Map on polyester film.
- Appropriate scale (1" = 400 feet, 1" = 1320 feet, or the original full-size scale of the county assessor map)
- Township, Range, Section, Donation Land Claims, and Government Lots
- Locations of fish screens and/or fish by-pass devices in relationship to point of diversion
- Locations of meters and/or measuring devices in relationship to point of diversion
- Conveyance structures illustrated (pumps, reservoirs, pipelines, ditches, etc.) ***Not required for this type of Claim of Beneficial Use**
- Point(s) of diversion or appropriation (illustrated and coordinates)
- Tax lot boundaries and numbers
- Source illustrated if surface water
- Disclaimer ("This map is not intended to provide legal dimensions or locations of property ownership lines")
- Transfer application number
- North arrow
- Legend
- CWRE stamp and signature

Received
SEP 20 2024
OWRD

APPENDIX

Received
SEP 20 2024
OWRD

Hall Creek POD

2 - 24" CMP with staff gage between

<u>Gage Reading (ft)</u>	<u>Flowrate (cfs)</u>
0.00	0.00
0.08	0.65
0.17	1.43
0.33	3.34
0.50	5.79
0.67	8.78
1.00	11.76
1.17	15.13
1.33	18.44
1.50	21.45
1.67	23.87
1.75	24.72
1.83	25.23
2.00	23.53

Received
SEP 20 2024
OWRD

Buffalo Reservoir Outlet

18"
~~2-24"~~ CMP with staff gage between

<u>Gage Reading (ft)</u>	<u>Flowrate (cfs)</u>
0.00	0.00
0.08	0.93
0.17	2.03
0.33	4.73
0.50	8.18
0.67	12.42
1.00	16.64
1.17	21.40
1.33	26.08
1.50	30.34
1.67	33.75
1.75	34.96
1.83	35.68
2.00	33.27

Received
SEP 20 2024
OWRD

T 18S, R 31E, W.M.



Received
SEP 20 2024
OWRD

0 1,150 2,300 4,600 Feet

Aerial imagery from NRCS Gateway website (June 2020 USDA/FSA)

T18&19S R 31E, W.M.

2018 aerial imagery from NRCS Gateway website imported into ArcMap GIS software in statewide Lambert projection.



Received
SEP 20 2024
OWRD

Received
SEP 20 2024
OWRD

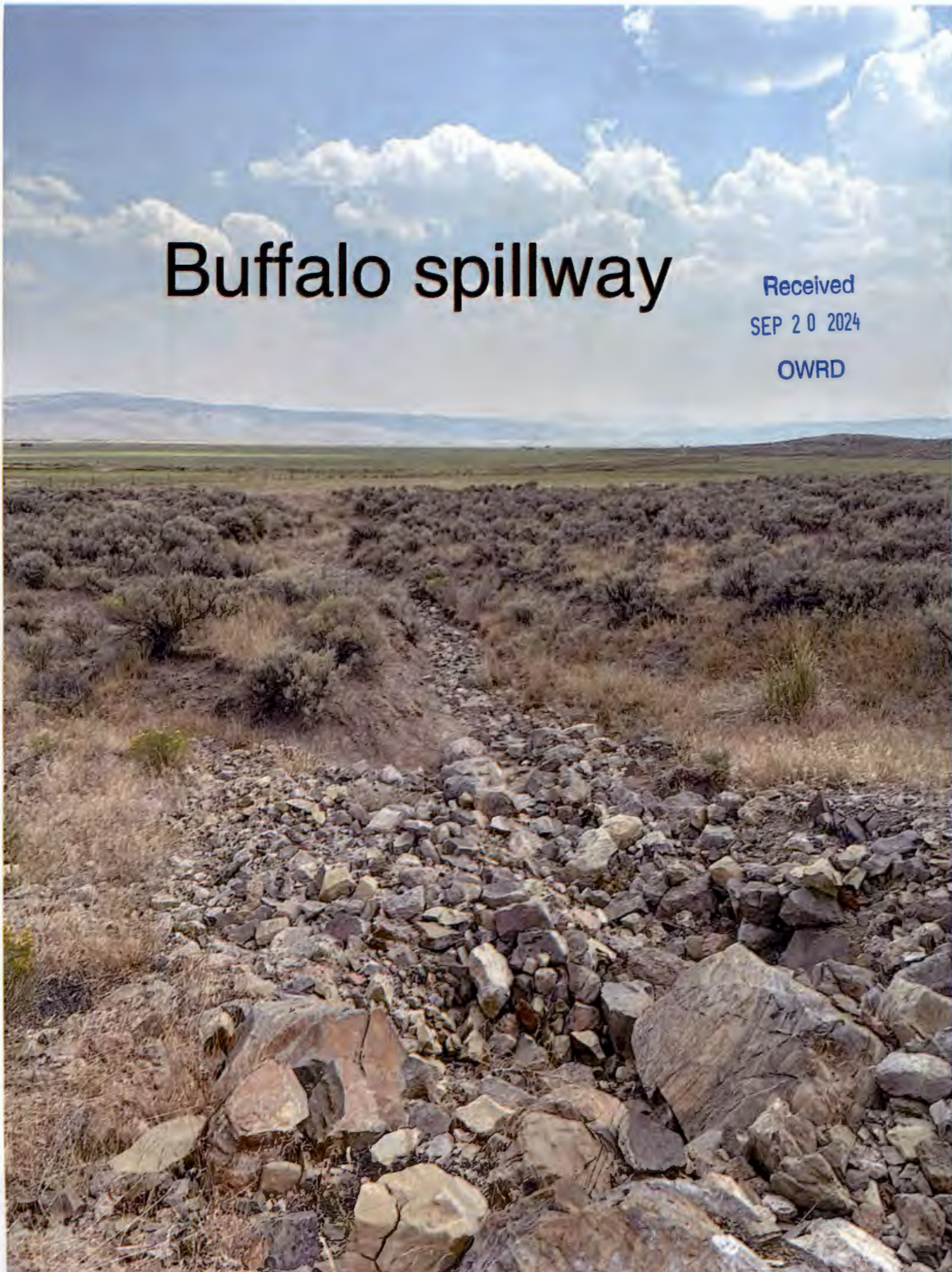
POD Hall Cr



Buffalo spillway


Received
SEP 20 2024

OWRD



Buffalo Res inlet

Received
SEP 20 2024
OWRD



Buffalo Res outlet

Received
SEP 20 2024

OWRD





ALL POINTS
ENGINEERING & SURVEYING, INC.
P.O. Box 767 (CRR)
Terrebonne, Oregon 97760

ATTN: Silvie Valley Ranch, LLC
Scott Campbell
40000 E Cowboy Lane
Seneca, OR 97873

Date: 9/10/24
SUBJECT: COBU T-12644

Prints Plans Plat Specifications Change order Other

Hello

Please find attached to this transmittal, your Claim of Beneficial Use & Final Proof Map on T-12644

Please review; and if it looks OK sign page 3 of the COBU, and forward all of the documents to Oregon Water Resources Dept, ATTN: Certificates, 725 Summer St NE, Suite A, Salem, OR 97301-1266.

If you have any questions or concerns please give me a call at 541-548-5833 or email me at scott@apeands.com.

Copies	No.	
1	1	COBU (8 pages letter bond)
1	2	COBU Map (1 page mylar)
1	3	Appendix (3 pages letter bond)
1	4	Aerial imagery (2 pages letter bond)
1	5	Site photos (4 pages letter bond)
1	6	Invoice

Signed: *Dennis Montjoy*

Received
SEP 20 2024
OWRD