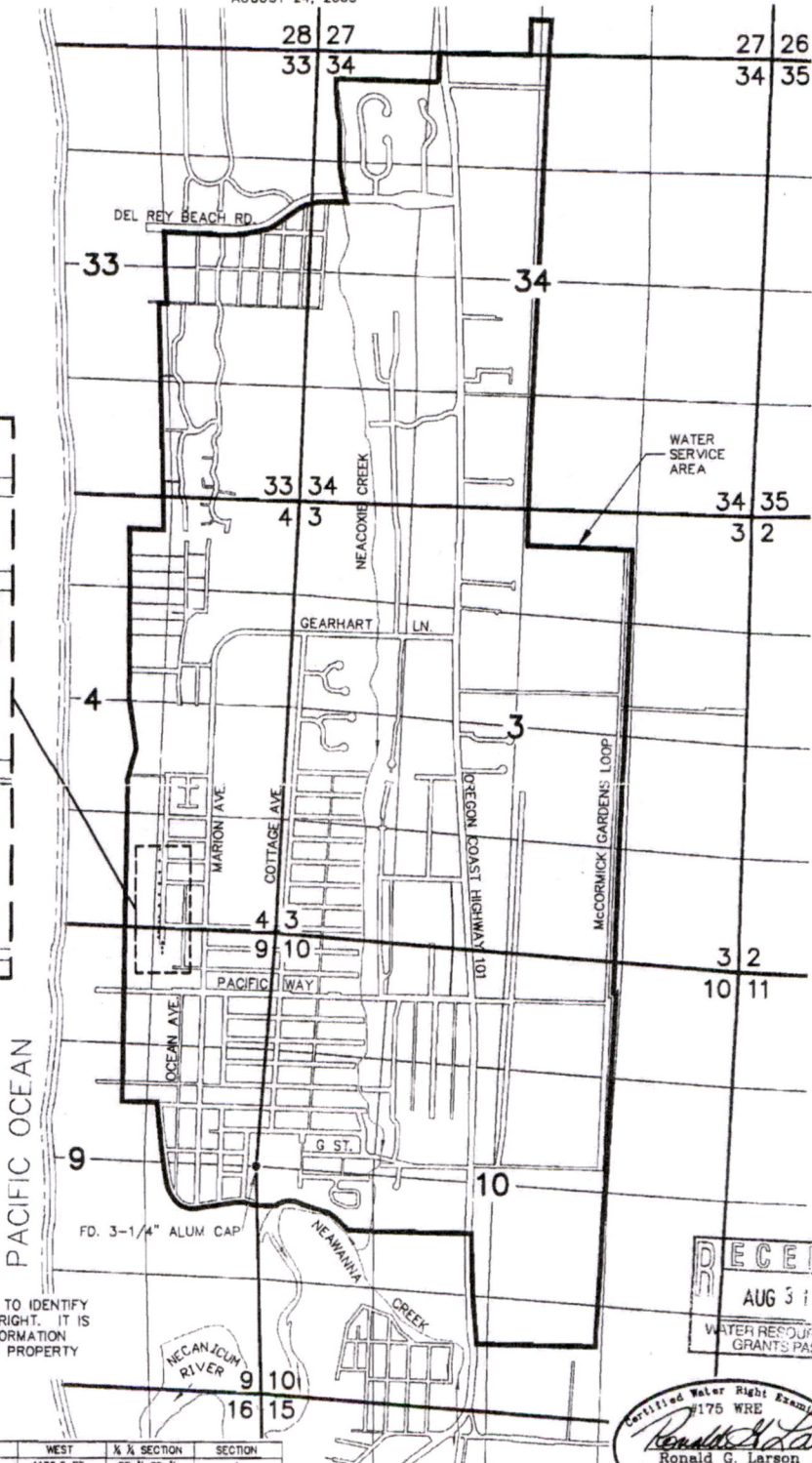
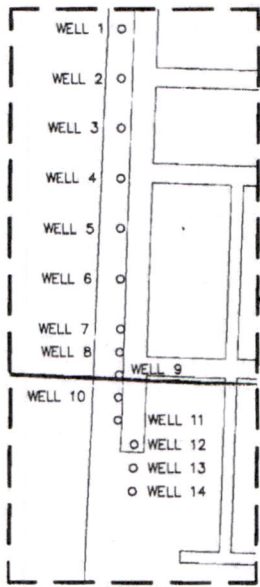


**WATER RIGHT APPLICATION MAP**



FOR THE CITY OF GEARHART  
 SECTION 3, 4, 9, & 10, TOWNSHIP 6 NORTH, RANGE 10 WEST  
 SECTION 33 & 34, TOWNSHIP 7 NORTH, RANGE 10 WEST  
 CLATSOP COUNTY, OREGON  
 AUGUST 24, 2005



THE PURPOSE OF THIS MAP IS TO IDENTIFY THE LOCATION OF THE WATER RIGHT. IT IS NOT INTENDED TO PROVIDE INFORMATION RELATIVE TO THE LOCATION OF PROPERTY OWNERSHIP BOUNDARY LINES.

SOURCE	NORTH	WEST	X & Y SECTION	SECTION
WELL 1	3658.4 FT.	1135.9 FT.	SE ¼ SE ¼	4
WELL 2	3528.4 FT.	1135.9 FT.	SE ¼ SE ¼	4
WELL 3	3398.4 FT.	1135.9 FT.	SE ¼ SE ¼	4
WELL 4	3268.4 FT.	1135.9 FT.	SE ¼ SE ¼	4
WELL 5	3138.4 FT.	1135.9 FT.	SE ¼ SE ¼	4
WELL 6	3008.4 FT.	1135.9 FT.	SE ¼ SE ¼	4
WELL 7	2878.4 FT.	1135.9 FT.	SE ¼ SE ¼	4
WELL 8	2748.4 FT.	1135.9 FT.	SE ¼ SE ¼	4
WELL 9	2618.5 FT.	1135.9 FT.	SE ¼ SE ¼	4
WELL 10	2488.5 FT.	1135.9 FT.	NE ¼ NE ¼	9
WELL 11	2358.5 FT.	1135.9 FT.	NE ¼ NE ¼	9
WELL 12	2228.5 FT.	1096.0 FT.	NE ¼ NE ¼	9
WELL 13	2098.5 FT.	1096.0 FT.	NE ¼ NE ¼	9
WELL 14	1968.5 FT.	1096.0 FT.	NE ¼ NE ¼	9

\*COORDINATES FROM 1/4 CORNER COMMON TO SECTIONS 9 & 10



G04-0239-01-05.0WG RENEWAL DATE: DECEMBER 31, 2006

**HLB & Associates**  
 INCORPORATED  
 Surveying • Civil Engineering • Planning • Water Rights • Wetlands Consulting

CLATSOP COUNTY PACIFIC COUNTY TILLAMOOK COUNTY  
 4253-A HWY 101 N. 1715-B N. PACIFIC AVE. 180 LANEDA AVE.  
 GEARHART, OR 97136 LONG BEACH, WA 98631 MANZANITA, OR 97130  
 (503) 738-3425 (360) 642-4454 (503) 368-5394  
 FAX: (503) 738-7455 FAX: (360) 642-4054 FAX: (503) 368-5847  
 WWW.HLBINC.COM

Received  
 SEP 23 2024

OWRD

Received  
 SEP 03 2024

OWRD