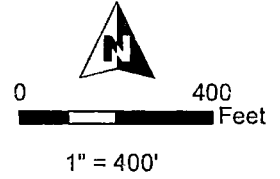
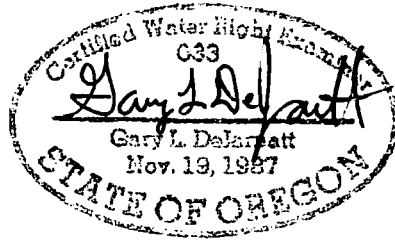


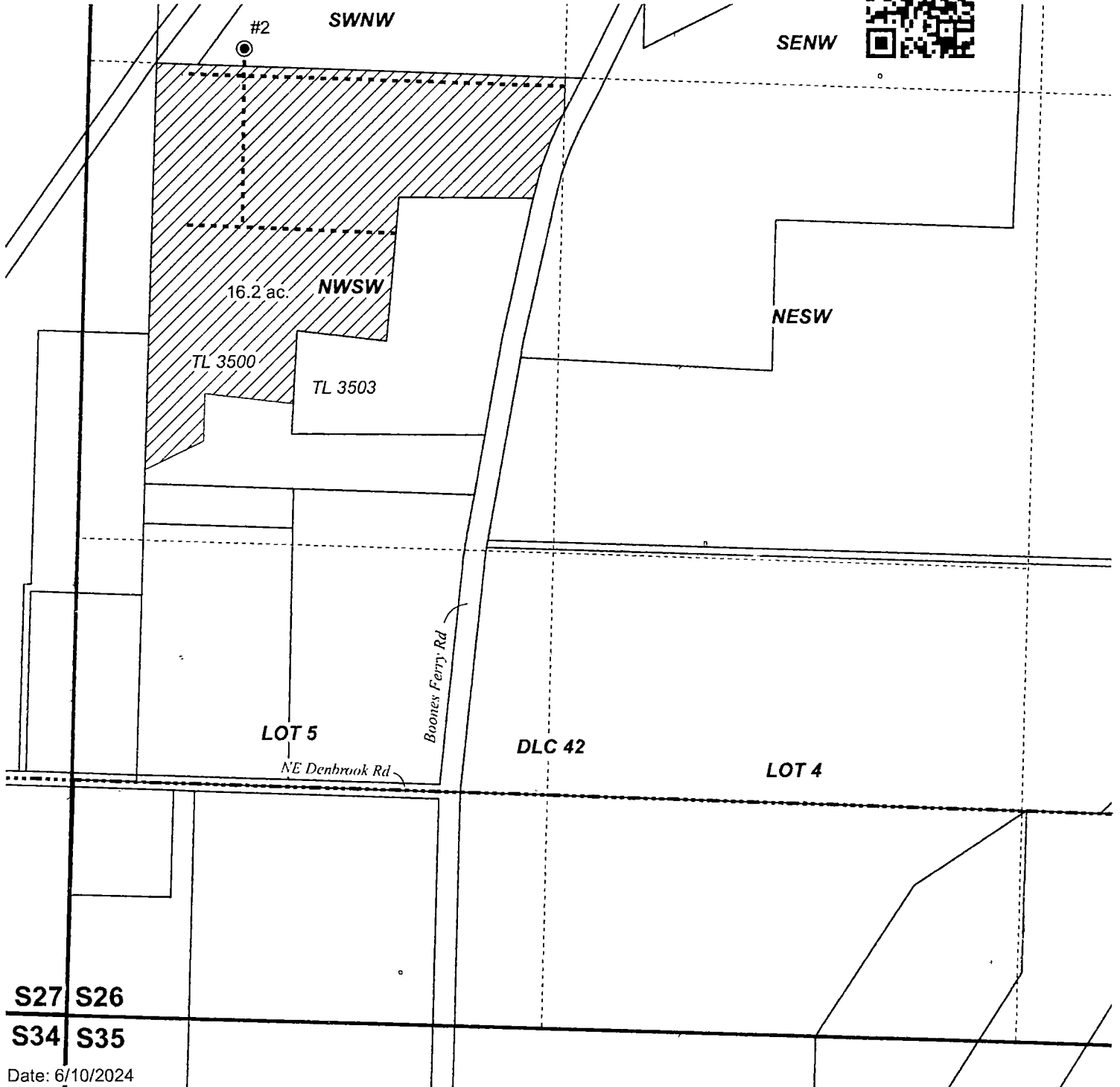
**T3S R1W, WM,
CLACKAMAS COUNTY, OR**



- Well & Meter
- Pipeline
- ▨ POU NU
- Section
- Quarter Quarter
- ⋮ DLC
- Tax Lot

RENEWAL DATE 12/31/2025

**Well #2 (CLAC 56188/L-30616) Location:
2675' N, 352' E of SW Cor Sec 26**



S27 S26

S34 S35

Date: 6/10/2024

**CLAIM OF BENEFICIAL USE MAP
RAMSAC Land, LLC**

Ap G- 17184 Permit G-17379

Project #23080

This map is not intended
to provide legal dimensions
or locations of property
ownership lines.

WATER RIGHT SERVICES, LLC
PO BOX 1830, BEND, OR 97709
WWW.OREGONWATER.US CCB # 197121
johnshort@usa.com 541-389-2837